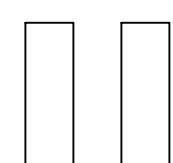








-  PROPOSED CROSSWALK
-  PROPOSED YIELD BAR
-  PROPOSED WESTBOUND BEACON LOCATIONS
-  PROPOSED EASTBOUND BEACON LOCATIONS
-  PROPOSED DUAL ARM LIGHT

NOTES:
1). LAYOUT TO SHOW ROUGH LOCATION AND LAYOUT OF CROSSING

EDF # DWG NAME: Pike RRFB.dwg

PROJECT No. HWY 14 / HWY 61
RRFB PROPOSED CROSSING

LOCATION

RESOLUTION DATE

ENGINEERING DEPT.
City of La Crosse, Wis.

FIELD BOOK NUMBER	SURVEYED		BY	DATE
	DRAWN	PRELIMINARY	JOH	12/03/2020
PAGE	CHECKED			
	APPROVED	REVISIONS		

SHEET NO. 1 TOTAL SHEETS 1