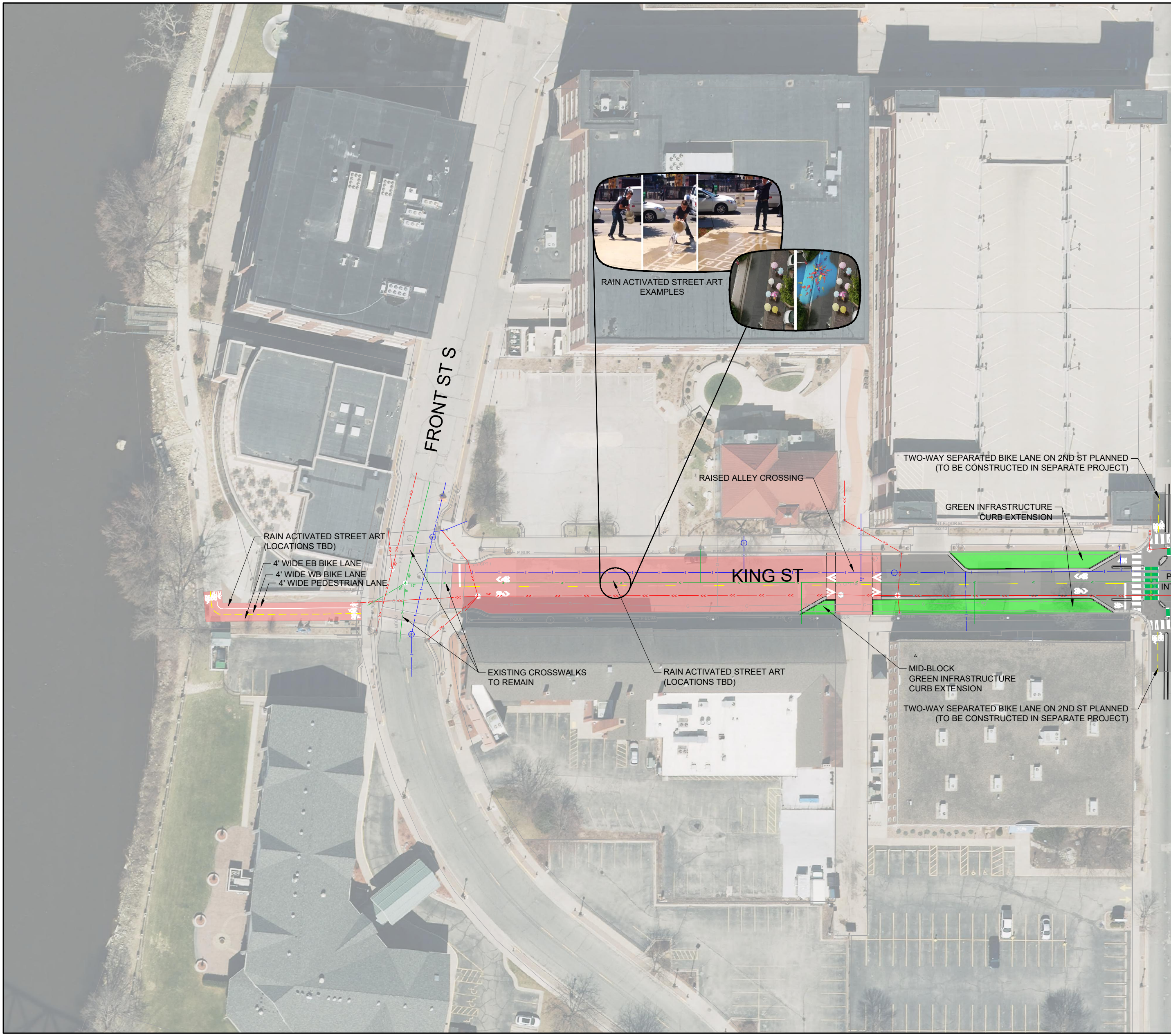
FRONT ST S
KING ST
RAIN ACTIVATED STREET ART EXAMPLES
TWO-WAY SEPARATED BIKE LANE ON 2ND ST PLANNED (TO BE CONSTRUCTED IN SEPARATE PROJECT)
RAISED ALLEY CROSSING
GREEN INFRASTRUCTURE CURB EXTENSION
RAIN ACTIVATED STREET ART (LOCATIONS TBD)
4' WIDE EB BIKE LANE
4' WIDE WB BIKE LANE
4' WIDE PEDESTRIAN LANE
EXISTING CROSSWALKS TO REMAIN
RAIN ACTIVATED STREET ART (LOCATIONS TBD)
MID-BLOCK GREEN INFRASTRUCTURE CURB EXTENSION
TWO-WAY SEPARATED BIKE LANE ON 2ND ST PLANNED (TO BE CONSTRUCTED IN SEPARATE PROJECT)
P
INT

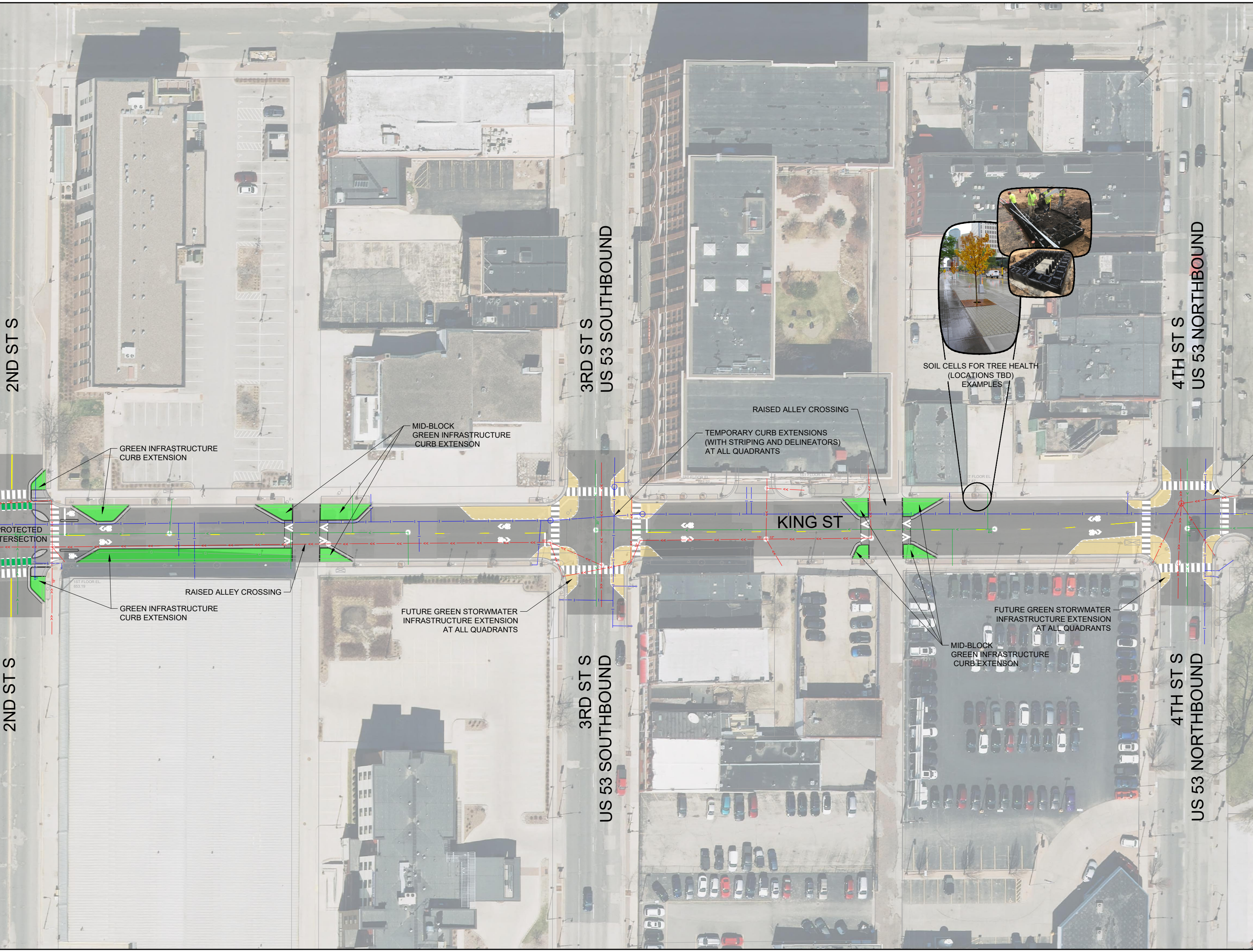
2ND ST S
2ND ST S
GREEN INFRASTRUCTURE CURB EXTENSION
ROTECTED
TERSECTION
GREEN INFRASTRUCTURE CURB EXTENSION
RAISED ALLEY CROSSING
MID-BLOCK GREEN INFRASTRUCTURE CURB EXTENSION
FUTURE GREEN STORMWATER INFRASTRUCTURE EXTENSION AT ALL QUADRANTS
3RD ST S
US 53 SOUTHBOUND
3RD ST S
US 53 SOUTHBOUND
TEMPORARY CURB EXTENSIONS (WITH STRIPING AND DELINEATORS) AT ALL QUADRANTS
RAISED ALLEY CROSSING
KING ST
SOIL CELLS FOR TREE HEALTH (LOCATIONS TBD) EXAMPLES
MID-BLOCK GREEN INFRASTRUCTURE CURB EXTENSON
FUTURE GREEN STORMWATER INFRASTRUCTURE EXTENSION AT ALL QUADRANTS
4TH ST S
US 53 NORTHBOUND
4TH ST S
US 53 NORTHBOUND
1ST FLOOR EL.

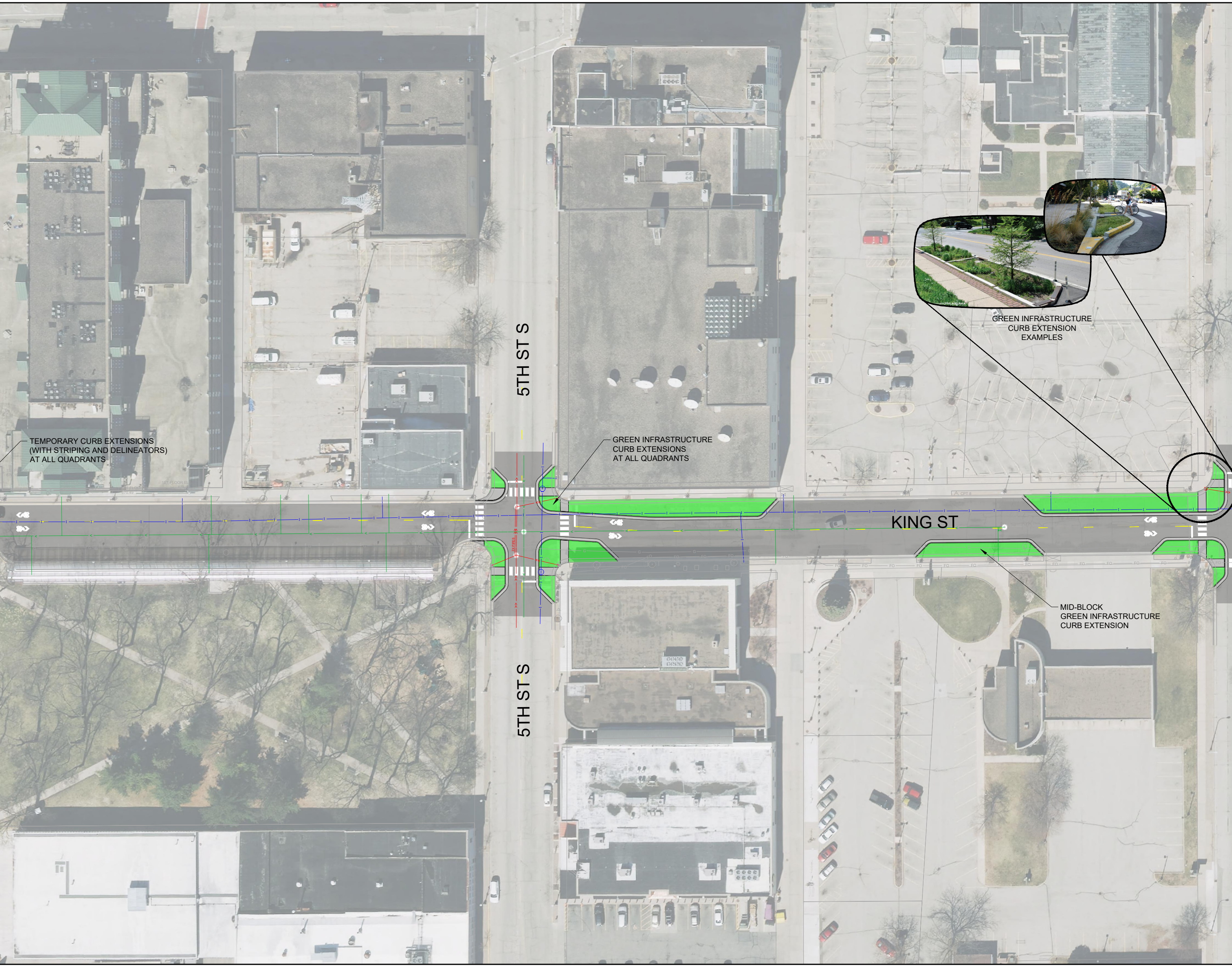
5TH ST S
TEMPORARY CURB EXTENSIONS (WITH STRIPING AND DELINEATORS) AT ALL QUADRANTS
GREEN INFRASTRUCTURE CURB EXTENSIONS AT ALL QUADRANTS
GREEN INFRASTRUCTURE CURB EXTENSION EXAMPLES
KING ST
MID-BLOCK GREEN INFRASTRUCTURE CURB EXTENSION
5TH ST S

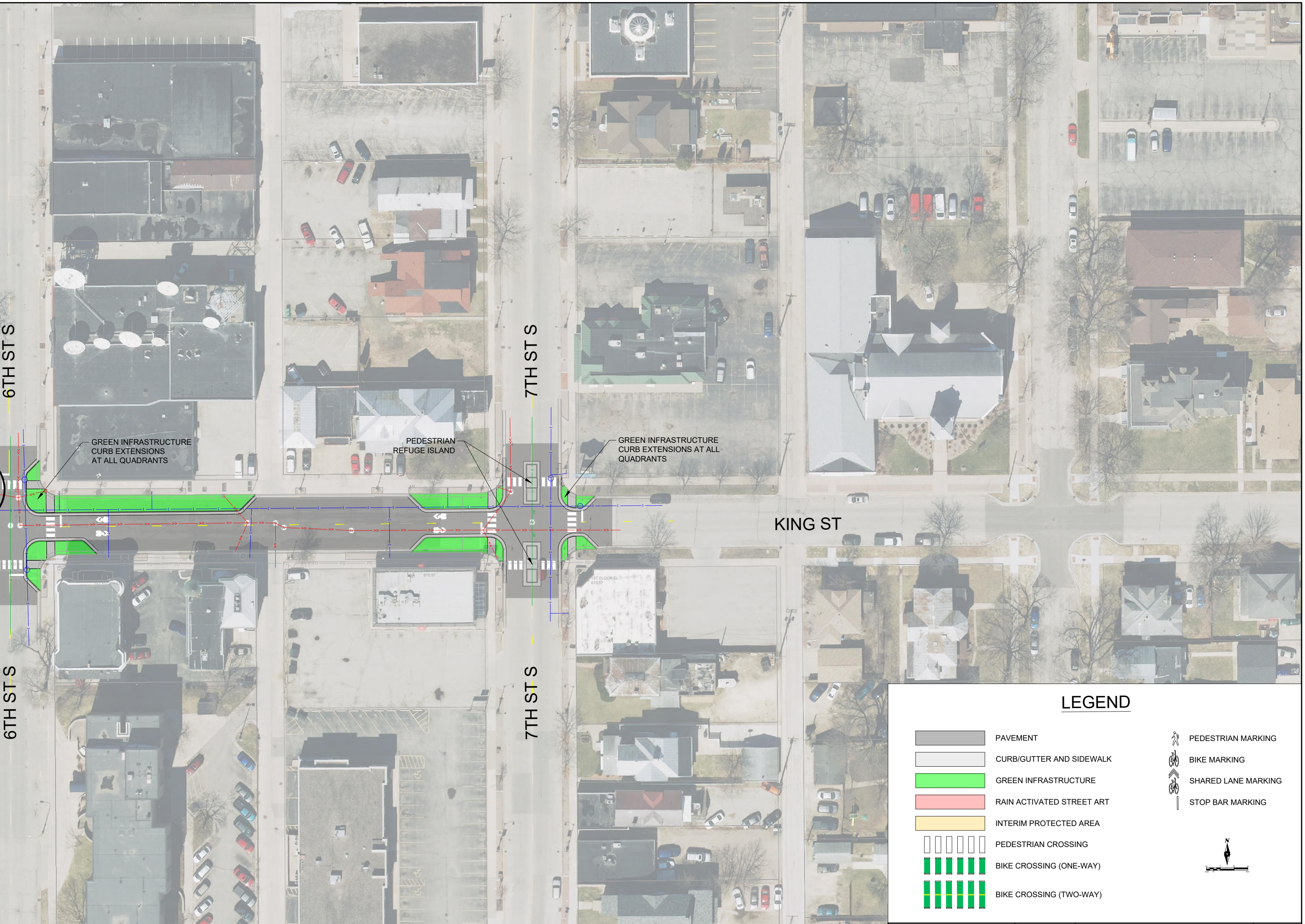
6TH ST S
7TH ST S
GREEN INFRASTRUCTURE CURB EXTENSIONS AT ALL QUADRANTS
PEDESTRIAN REFUGE ISLAND
GREEN INFRASTRUCTURE CURB EXTENSIONS AT ALL QUADRANTS
KING ST
6TH ST S
7TH ST S
LEGEND
PAVEMENT
CURB/GUTTER AND SIDEWALK
GREEN INFRASTRUCTURE
RAIN ACTIVATED STREET ART
INTERIM PROTECTED AREA
PEDESTRIAN CROSSING
BIKE CROSSING (ONE-WAY)
BIKE CROSSING (TWO-WAY)
PEDESTRIAN MARKING
BIKE MARKING
SHARED LANE MARKING
STOP BAR MARKING
N

SEH
PHONE: 608.782.3161
329 JAY STREET, SUITE 301
LA CROSSE, WI 54601-4034
www.sehinc.com

FILE NO.
LACRS 160778

DATE:
10/29/2021

MID/HIGH COST OPTION
KING STREET GREENWAY
LA CROSSE, WI