



ENGINEERS • ARCHITECTS
SURVEYORS • PLANNER
LANDSCAPE ARCHITECTS

717 THIRD AVENUE SOUTH
ROCHESTER, MINNESOTA 559
507-288-6
FAX 507-288-2
EMAIL INFO@YAGGY.COM

I HEREBY CERTIFY THAT THIS P
SPECIFICATION, OR REPORT W
PREPARED BY ME OR UNDER
DIRECT SUPERVISION AND THAT I
A DULY LICENSED PROFESSION
ENGINEER UNDER THE LAWS OF
STATE OF MINNESOTA.

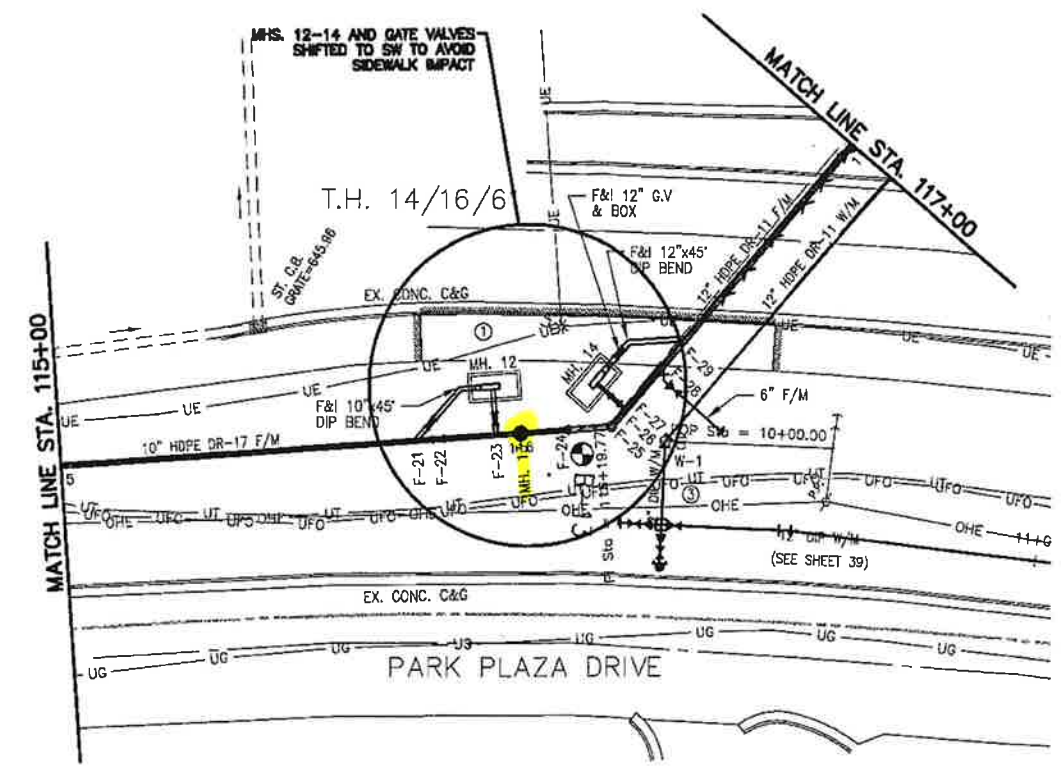
DONALD N BORCHERING
10182 5/15/07
NUMBER 1 DATE

PUBLIC IMPROVEMENTS
SANITARY FORCE MAIN / WATER
LA CRESCENT, MN / LA CROSSE, WI
FORCE MAIN PLAN & PROFILE

PROJECT NUMBER 9484
COMPUTER FILE 9484CP30.dwg
DATE 05/14/07
DRAWN BY RJL
CHECKED BY OSD

REVISIONS

SHEET NUMBER
30
OF 39 SHEETS



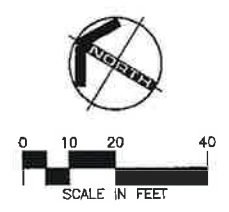
GENERAL NOTE

FORCEMAIN #1 (DIV. A OF THE BID FORM) ENDS AT STA. 116+09.77 AT THE 12"x10" REDUCER. FORCEMAIN #2 (DIV. B OF THE BID FORM) BEGINS AT STA. 116+09.77.

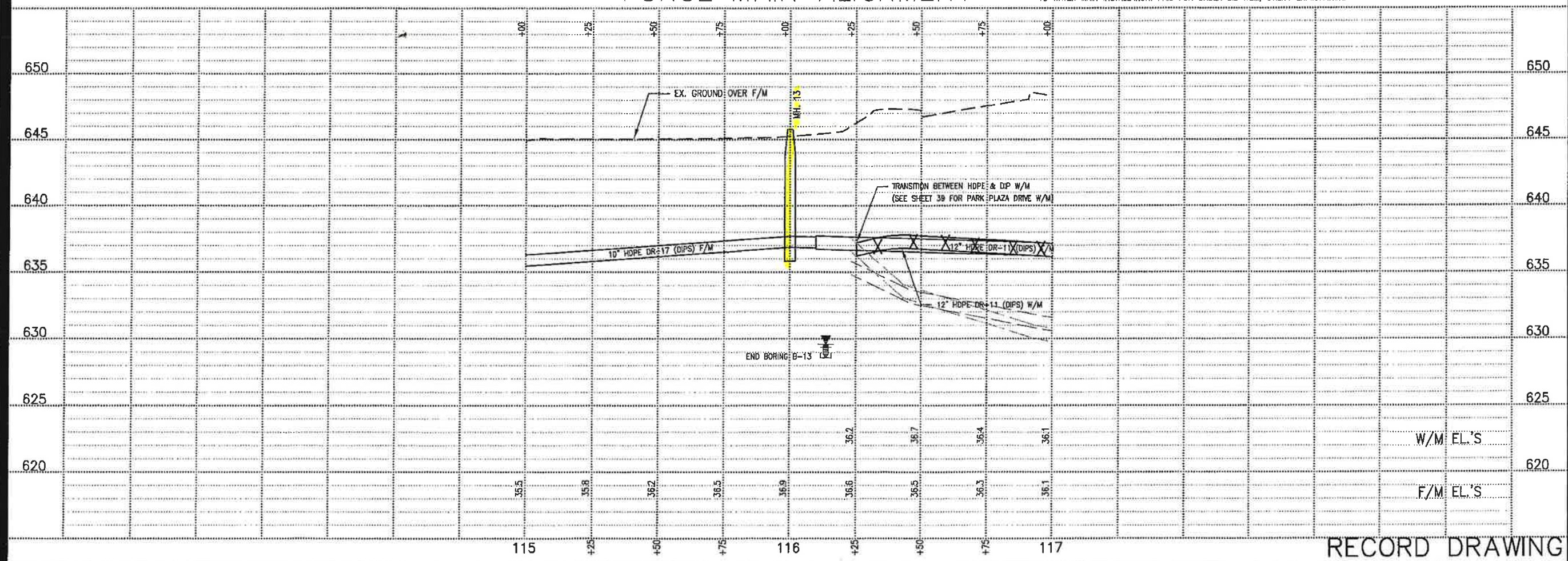
DIVISION C OF THE BID FORM INCLUDES ALL WATER MAIN CONSTRUCTION.

NOTE: VERTICAL AND HORIZONTAL ALIGNMENTS WERE NOT PROVIDED BY MINNCOMM UNDERGROUND UTILITY CONSTRUCTION. DATA SHOWN IS BASED ON ORIGINAL PLAN DRAWINGS.

- NOTES:
- ① REMOVE & REPLACE 780 SQ.FT. 6" CONC. WALK
 - ② SEE MISCELLANEOUS DETAILS.
 - ③ CONTRACTOR SHALL BE REQUIRED TO POTHOLE EX. PHONE LINES PRIOR TO WATER MAIN INSTALLATION. PAID FOR UNDER BID ITEM, UTILITY EXPLORATION.



FORCE MAIN ALIGNMENT



RECORD DRAWING

9484CP30.dwg H:\9484\CON\DWG\9484CP30.dwg 1=20 10/19/05 4:35 pm