

(920)465-8018
 GREEN BAY, BROWNSVILLE,
 NEW BERLIN & MINNEAPOLIS


LEGEND

- | | | | |
|----------------------|------------------|-------------------------|----------------------|
| ⊕ JOINT POLE | ANCHOR | MANHOLE | GROUND |
| ⊕ NEW JOINT POLE | NEW ANCHOR | EXISTING FIBER COIL | NEW GROUND |
| × POWER POLE | JOINT ANCHOR | 100' NEW FIBER COIL | P L PROPERTY LINE |
| × NEW POWER POLE | NEW JOINT ANCHOR | 100' EXISTING HAND HOLE | C ROADWAY CENTERLINE |
| ○ TELEPHONE POLE | FOREIGN ANCHOR | NEW HAND HOLE | ● FIBER WARNING SIGN |
| ○ NEW TELEPHONE POLE | DOWNGUY | SHRUBS | +D TRAFFIC LIGHT |
| ⊕ EXISTING PEDESTAL | NEW DOWNGUY | DECIDUOUS TREE | ⊕ HYDRANT |
| ⊕ NEW PEDESTAL | UTILITY VALVE | | ⊕ SIGNS |
| | | | ⊕ STREET LIGHT |
| | | | ⊕ CONIFEROUS TREE |

LINETYPES

- | | |
|-----------------|-----|
| PROPOSED FIBER | --- |
| PROPOSED STRAND | --- |
| GAS | --- |
| WATER | --- |
| ELECTRICAL | --- |
| STORM | --- |
| SANITARY | --- |
| CABLE TV | --- |
| TELEPHONE | --- |

PROJECT #3078272
 PERMIT ID #3078272CITY



1228 12TH AVE S
 ONALASKA, WI 54650



ADDRESS
 SUNNYSIDE DR

FIELD BY: DATE:

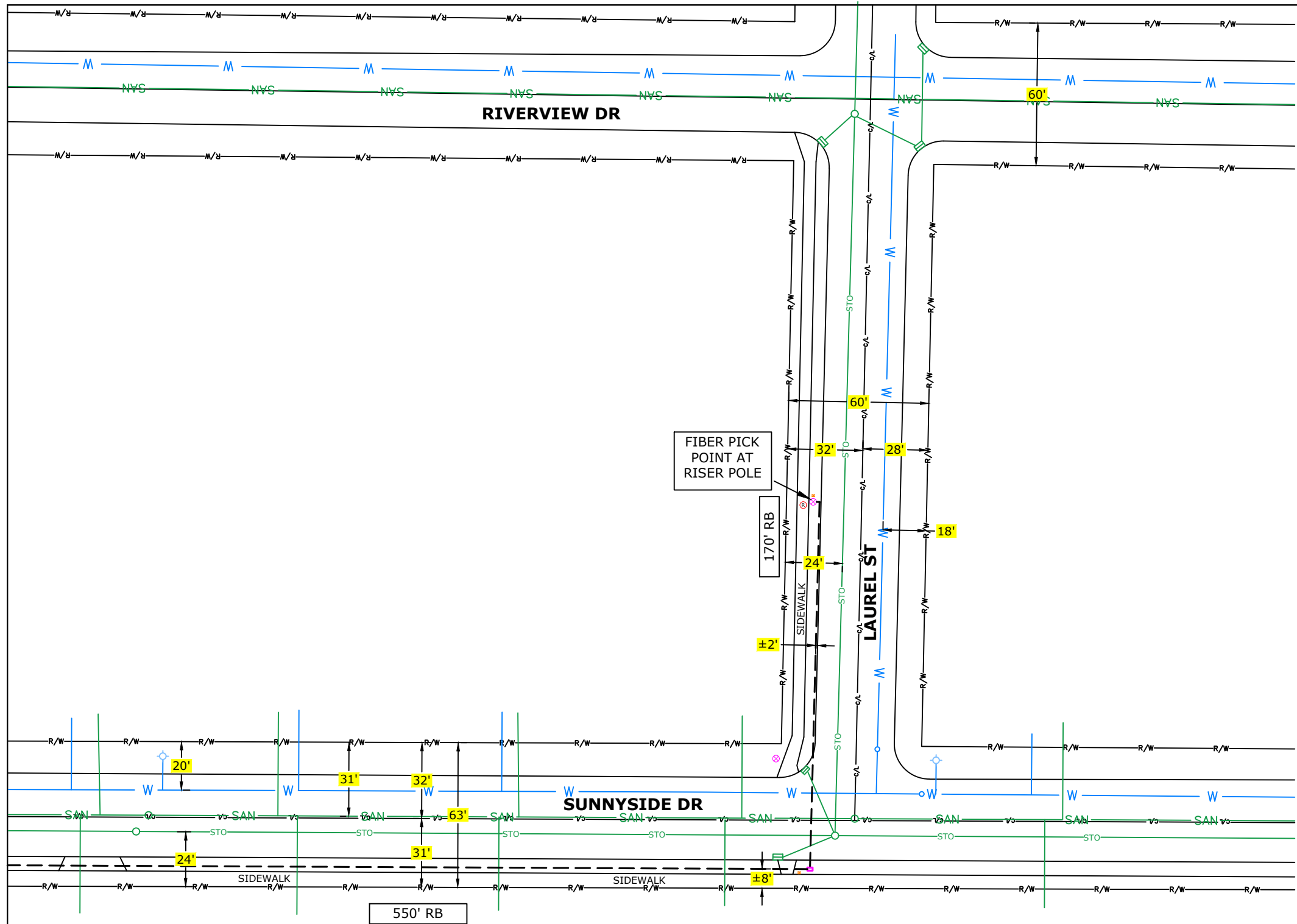
DRAFTED BY: DATE:
 MP 9/21/2021

DESIGNED BY: DATE:

ASBUILTS BY: DATE:

LOCATION
 LA CROSSE ,WI

	1	2



CONSTRUCTION NOTE:
 BURY CABLE AT A MINIMUM OF 36" DEPTH
 UNLESS OTHERWISE NOTED ON PRINTS.

CONSTRUCTION NOTE:
 CHARTER COMMUNICATIONS WILL PLACE
 PROPOSED CABLES IN CORRIDOR AS CLOSE TO
 THE BACK OF RIGHT-OF-WAY AS POSSIBLE,
 PENDING LOCATES.

LEGEND

- TB : TREE BORE(DIRECTIONAL BORE)
- RB : ROAD BORE (DIRECTIONAL BORE)
- T : TRENCH
- HD : HAND DIG
- P : PLOW

**CHARTER COMMUNICATIONS PROPOSES
 TO BURY FIBER COMMUNICATION CABLE
 IN A 2" CONDUIT**

- = FIBER CABLE
- ⊗ = POTHOLE UTILITIES

CONSTRUCTION NOTE:
 POTHOLE WHERE
 NECESSARY AND ADJUST
 DEPTH ACCORDINGLY

THE UTILITIES SHOWN ON THIS PLAN ARE
 INDICATED IN ACCORDANCE WITH AVAILABLE
 RECORDS. THE CONTRACTOR SHALL BE
 RESPONSIBLE FOR OBTAINING EXACT
 LOCATIONS AND ELEVATIONS OF ALL UTILITIES
 FROM THE OWNERS OF THE RESPECTIVE
 UTILITIES AND FROM FIELD VERIFICATION.

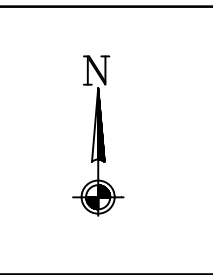


LEGEND			
⊗ JOINT POLE	ANCHOR	MANHOLE	GROUND
⊙ NEW JOINT POLE	NEW ANCHOR	100 EXISTING FIBER COIL	NEW GROUND
⊗ POWER POLE	JOINT ANCHOR	100 NEW FIBER COIL	PROPERTY LINE
⊗ NEW POWER POLE	NEW JOINT ANCHOR	EXISTING HAND HOLE	ROADWAY CENTERLINE
⊙ TELEPHONE POLE	FOREIGN ANCHOR	NEW HAND HOLE	● FIBER WARNING SIGN
⊙ NEW TELEPHONE POLE	DOWNGUY	SHRUBS	+D TRAFFIC LIGHT
⊗ EXISTING PEDESTAL	NEW DOWNGUY	DECIDUOUS TREE	⊙ HYDRANT
⊙ NEW PEDESTAL	UTILITY VALVE		⊙ SIGNS
			⊙ STREET LIGHT
			⊙ CONIFEROUS TREE

LINETYPES	
PROPOSED FIBER	---
PROPOSED STRAND	---
GAS	---
WATER	---
ELECTRICAL	---
STORM	---
SANITARY	---
CABLE TV	---
TELEPHONE	---

PROJECT #3078272
 PERMIT ID #3078272CITY

1228 12TH AVE S
 ONALASKA, WI 54650



ADDRESS		LOCATION	
SUNNYSIDE DR		LA CROSSE, WI	
FIELD BY:	DATE:		
DRAFTED BY:	DATE:		
DESIGNED BY:	DATE:	1	2
ASBUILTS BY:	DATE:		