

CONSTRUCTION NOTE:
POTHOLE WHERE NECESSARY AND ADJUST DEPTH ACCORDINGLY

THE UTILITIES SHOWN ON THIS PLAN ARE INDICATED IN ACCORDANCE WITH AVAILABLE RECORDS. THE CONTRACTOR SHALL BE RESPONSIBLE FOR OBTAINING EXACT LOCATIONS AND ELEVATIONS OF ALL UTILITIES FROM THE OWNERS OF THE RESPECTIVE UTILITIES AND FROM FIELD VERIFICATION.

CONSTRUCTION NOTE:
BURY CABLE AT A MINIMUM OF 40" DEPTH UNLESS OTHERWISE NOTED ON PRINTS.

CONSTRUCTION NOTE:
CHARTER COMMUNICATIONS CABLE WILL PLACE PROPOSED CABLES IN CORRIDOR AS CLOSE TO THE BACK OF RIGHT-OF-WAY AS POSSIBLE, PENDING LOCATES.

LEGEND
 RB: ROAD BORE (DIRECTIONAL BORE)
 NEW UNDERGROUND CABLE: - - - -

CHARTER COMMUNICATIONS PROPOSES TO BURY FIBER COMMUNICATION CABLE IN A 2" CONDUIT

ROAD RIGHT-OF-WAY VARIES THROUGH OUT THIS PRINT



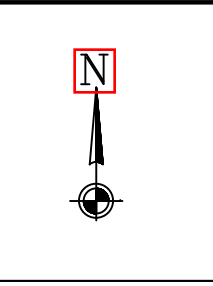
(920)465-8018
 GREEN BAY, BROWNSVILLE,
 NEW BERLIN & MINNEAPOLIS

LEGEND	
⊗ JOINT POLE	Ⓜ RISER POLE
⊕ NEW JOINT POLE	Ⓜ ANCHOR
⊗ POWER POLE	Ⓜ NEW ANCHOR
⊗ NEW POWER POLE	Ⓜ JOINT ANCHOR
○ TELEPHONE POLE	Ⓜ NEW JOINT ANCHOR
⊗ EXISTING PEDESTAL	Ⓜ FOREIGN ANCHOR
⊗ NEW PEDESTAL	Ⓜ DOWNGUY
∞ FIBER SLACK LOOP	Ⓜ NEW DOWNGUY
Ⓜ ELECTRIC PEDESTAL	Ⓜ UTILITY VALVE
○ MANHOLE	Ⓜ EXISTING FIBER COIL
○ EXISTING FIBER COIL	Ⓜ NEW FIBER COIL
○ EXISTING HAND HOLE	Ⓜ NEW HAND HOLE
○ NEW HAND HOLE	Ⓜ SHRUBS
○ SHRUBS	Ⓜ DECIDUOUS TREE
Ⓜ DECIDUOUS TREE	Ⓜ GROUND
Ⓜ GROUND	Ⓜ NEW GROUND
Ⓜ NEW GROUND	Ⓜ PROPERTY LINE
Ⓜ PROPERTY LINE	Ⓜ ROADWAY CENTERLINE
Ⓜ ROADWAY CENTERLINE	Ⓜ FIBER WARNING SIGN
Ⓜ FIBER WARNING SIGN	Ⓜ TRAFFIC LIGHT
Ⓜ TRAFFIC LIGHT	Ⓜ HYDRANT
Ⓜ HYDRANT	Ⓜ SIGNS
Ⓜ SIGNS	Ⓜ STREET LIGHT
Ⓜ STREET LIGHT	Ⓜ FIBER SPLICE CASE

LINETYPES	
PROPOSED FIBER	— F — F —
PROPOSED STRAND	— S — S —
GAS	— G — G —
WATER	— W — W —
ELECTRICAL	— E — E —
STORM	— S — S —
SANITARY	— SAN — SAN —
CABLE TV	— CATV — CATV —
TELEPHONE	— TEL — TEL —

PROJECT # 1026414
 PERMIT I.D. # 1026414CITY

3520 E DESTINATION DR
 APPLETON, WI 54915



ADDRESS	5250 JUSTIN RD
FIELD BY:	DATE:
DRAFTED BY:	DATE:
MH	6/3/2019
DESIGNED BY:	DATE:
ASBULTS BY:	DATE:

LOCATION	LA CROSSE, WI
1	2

**CONSTRUCTION NOTE:
POTHOLE WHERE
NECESSARY AND ADJUST
DEPTH ACCORDINGLY**

THE UTILITIES SHOWN ON THIS PLAN ARE INDICATED IN ACCORDANCE WITH AVAILABLE RECORDS. THE CONTRACTOR SHALL BE RESPONSIBLE FOR OBTAINING EXACT LOCATIONS AND ELEVATIONS OF ALL UTILITIES FROM THE OWNERS OF THE RESPECTIVE UTILITIES AND FROM FIELD VERIFICATION.

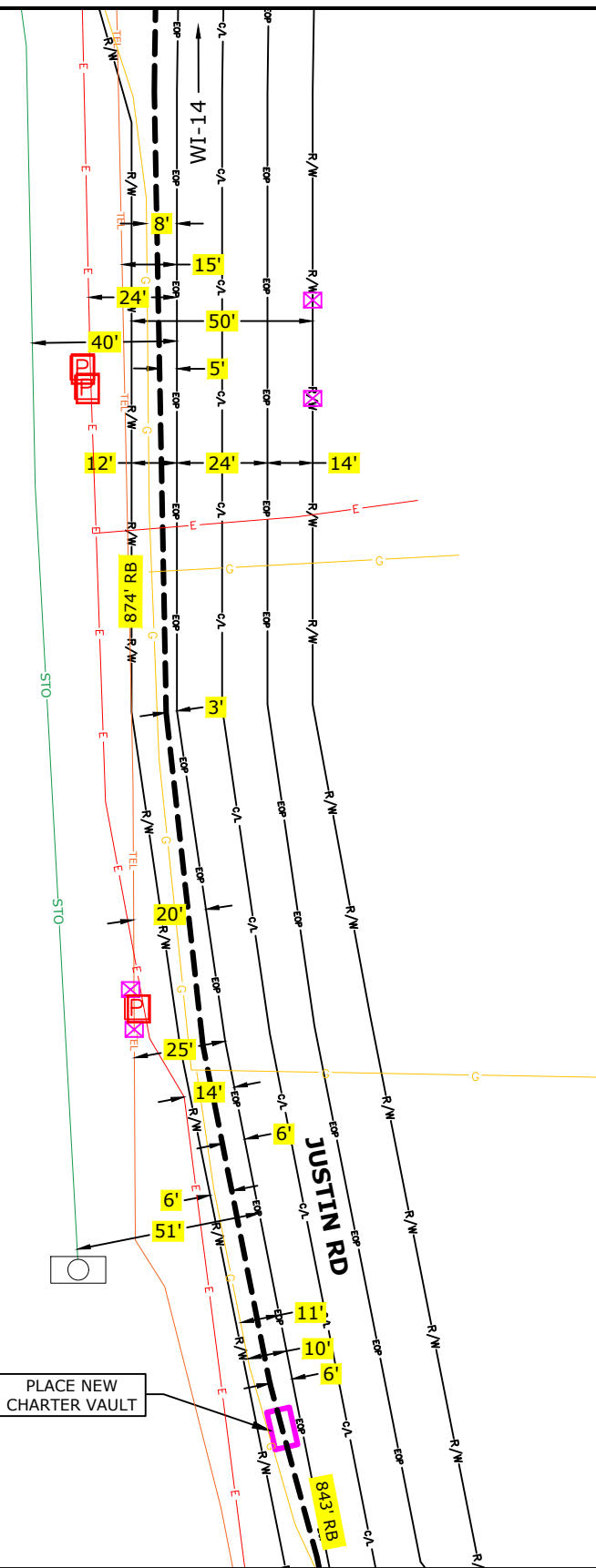
**CONSTRUCTION NOTE:
BURY CABLE AT A MINIMUM OF 40" DEPTH
UNLESS OTHERWISE NOTED ON PRINTS.**

**CONSTRUCTION NOTE:
CHARTER COMMUNICATIONS CABLE WILL
PLACE PROPOSED CABLES IN CORRIDOR AS
CLOSE TO THE BACK OF RIGHT-OF-WAY AS
POSSIBLE, PENDING LOCATES.**

LEGEND
RB: ROAD BORE (DIRECTIONAL BORE)
NEW UNDERGROUND CABLE: - - - -

**CHARTER COMMUNICATIONS PROPOSES
TO BURY FIBER COMMUNICATION CABLE
IN A 2" CONDUIT**

**ROAD RIGHT-OF-WAY VARIES
THROUGH OUT THIS PRINT**



(920)465-8018
GREEN BAY, BROWNSVILLE,
NEW BERLIN & MINNEAPOLIS

LEGEND

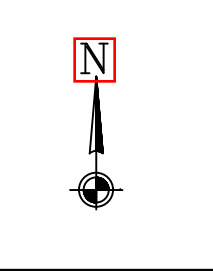
⊗ JOINT POLE	Ⓜ RISER POLE	○ MANHOLE	— GROUND
⊕ NEW JOINT POLE	⚓ ANCHOR	○ EXISTING FIBER COIL	— NEW GROUND
⊗ POWER POLE	⚓ NEW ANCHOR	○ EXISTING FIBER COIL	— PROPERTY LINE
⊗ NEW POWER POLE	⚓ JOINT ANCHOR	○ NEW FIBER COIL	— ROADWAY CENTERLINE
○ TELEPHONE POLE	⚓ NEW JOINT ANCHOR	○ EXISTING HAND HOLE	● FIBER WARNING SIGN
⊕ EXISTING PEDESTAL	⚓ FOREIGN ANCHOR	□ NEW HAND HOLE	+D TRAFFIC LIGHT
⊕ NEW PEDESTAL	⚓ DOWNGUY	○ SHRUBS	⚓ HYDRANT
∞ FIBER SLACK LOOP	⚓ NEW DOWNGUY	○ DECIDUOUS TREE	⚓ SIGNS
Ⓟ ELECTRIC PEDESTAL	⊕ UTILITY VALVE		⚓ STREET LIGHT
			▶ FIBER SPLICE CASE

LINETYPES

PROPOSED FIBER	— F — F
PROPOSED STRAND	— S — S
GAS	— G — G
WATER	— W — W
ELECTRICAL	— E — E
STORM	— S — S
SANITARY	— SAN — SAN
CABLE TV	— CATV — CATV
TELEPHONE	— TEL — TEL

PROJECT # 1026414
PERMIT I.D. # 1026414CITY

Charter
COMMUNICATIONS
3520 E DESTINATION DR
APPLETON, WI 54915



ADDRESS 5250 JUSTIN RD		LOCATION LA CROSSE, WI	
FIELD BY:	DATE:	1	
DRAFTED BY:	DATE:	2	
DESIGNED BY:	DATE:	3	
ASBULTS BY:	DATE:		

**CONSTRUCTION NOTE:
POTHOLE WHERE
NECESSARY AND ADJUST
DEPTH ACCORDINGLY**

THE UTILITIES SHOWN ON THIS PLAN ARE INDICATED IN ACCORDANCE WITH AVAILABLE RECORDS. THE CONTRACTOR SHALL BE RESPONSIBLE FOR OBTAINING EXACT LOCATIONS AND ELEVATIONS OF ALL UTILITIES FROM THE OWNERS OF THE RESPECTIVE UTILITIES AND FROM FIELD VERIFICATION.

**CONSTRUCTION NOTE:
BURY CABLE AT A MINIMUM OF 40" DEPTH
UNLESS OTHERWISE NOTED ON PRINTS.**

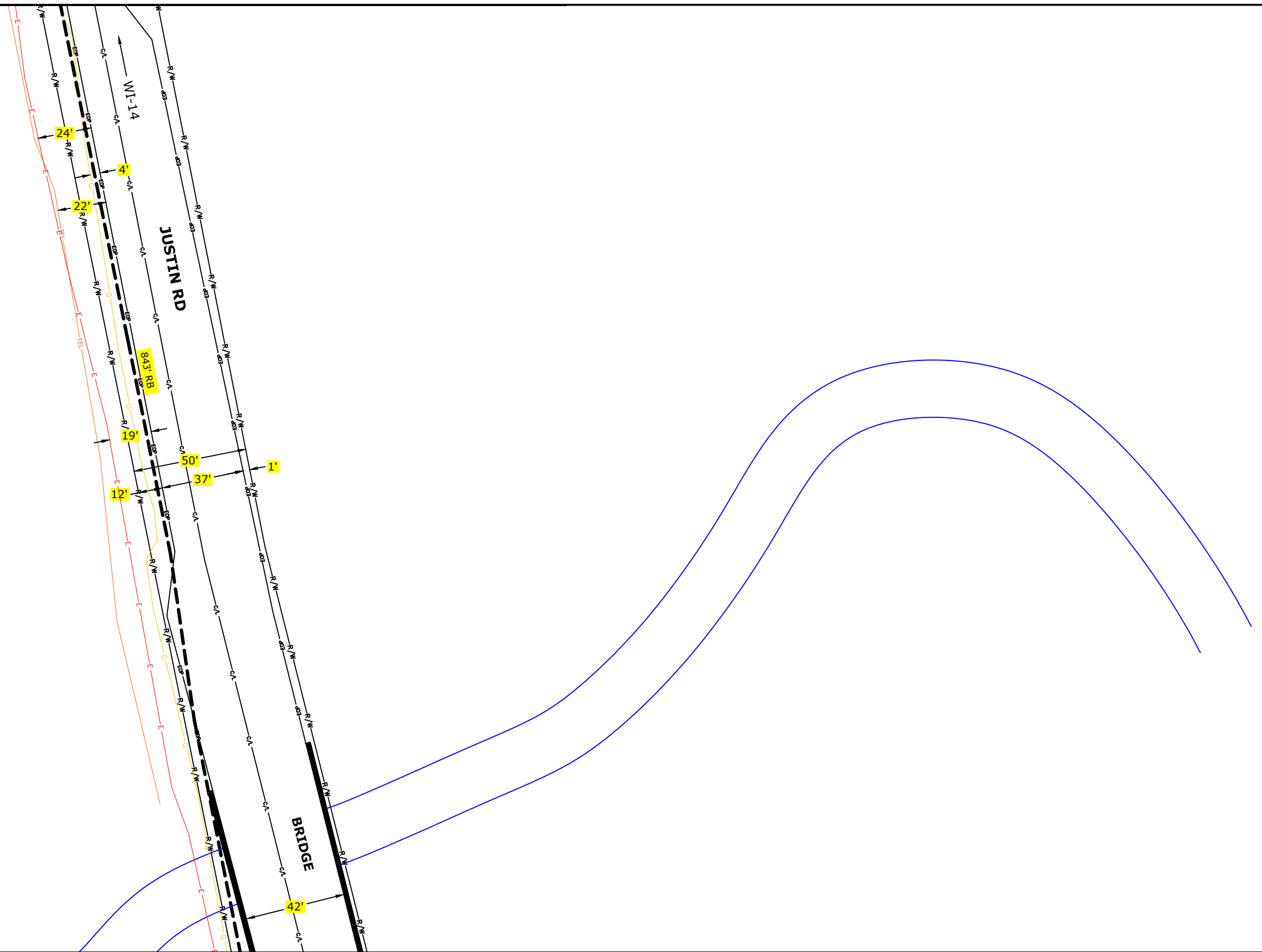
**CONSTRUCTION NOTE:
CHARTER COMMUNICATIONS CABLE WILL
PLACE PROPOSED CABLES IN CORRIDOR AS
CLOSE TO THE BACK OF RIGHT-OF-WAY AS
POSSIBLE, PENDING LOCATES.**

LEGEND
RB: ROAD BORE (DIRECTIONAL BORE)
NEW UNDERGROUND CABLE: - - - -

**CHARTER COMMUNICATIONS PROPOSES
TO BURY FIBER COMMUNICATION CABLE
IN A 2" CONDUIT**

**ROAD RIGHT-OF-WAY VARIES
THROUGH OUT THIS PRINT**

**PROPOSED BORE
12'+ BELOW STREAM
BED**



(920)465-8018
GREEN BAY, BROWNSVILLE,
NEW BERLIN & MINNEAPOLIS

LEGEND

- | | | | |
|---------------------|--------------------|-----------------------|----------------------|
| ⊗ JOINT POLE | Ⓜ RISER POLE | ○ MANHOLE | — GROUND |
| ⊕ NEW JOINT POLE | Ⓜ ANCHOR | ○ EXISTING FIBER COIL | — NEW GROUND |
| ⊗ POWER POLE | Ⓜ NEW ANCHOR | ○ NEW FIBER COIL | — PROPERTY LINE |
| ⊗ NEW POWER POLE | Ⓜ JOINT ANCHOR | ○ EXISTING HAND HOLE | — ROADWAY CENTERLINE |
| ○ TELEPHONE POLE | Ⓜ NEW JOINT ANCHOR | ○ NEW HAND HOLE | ● FIBER WARNING SIGN |
| ⊗ EXISTING PEDESTAL | Ⓜ FOREIGN ANCHOR | ○ SHRUBS | ⊕ TRAFFIC LIGHT |
| ⊗ NEW PEDESTAL | Ⓜ DOWNGUY | ○ DECIDUOUS TREE | ⊕ HYDRANT |
| ⊗ FIBER SLACK LOOP | Ⓜ NEW DOWNGUY | | ⊕ SIGNS |
| ⊗ ELECTRIC PEDESTAL | Ⓜ UTILITY VALVE | | ⊕ STREET LIGHT |
| | | | ⊕ FIBER SPLICE CASE |

LINETYPES

- | | |
|-----------------|---------------|
| PROPOSED FIBER | — F — F |
| PROPOSED STRAND | — F — F |
| GAS | — G — G |
| WATER | — W — W |
| ELECTRICAL | — E — E |
| STORM | — S — S |
| SANITARY | — SA — SA |
| CABLE TV | — CATV — CATV |
| TELEPHONE | — TEL — TEL |

PROJECT # 1026414
PERMIT I.D. # 1026414CITY

Charter
COMMUNICATIONS
3520 E DESTINATION DR
APPLETON, WI 54915



ADDRESS
5250 JUSTIN RD

FIELD BY: DATE:

DRAFTED BY: DATE:
MH 6/3/2019

DESIGNED BY: DATE:

ASBULTS BY: DATE:

LOCATION
LA CROSSE, WI

	2	
	3	
	4	

**CONSTRUCTION NOTE:
POTHOLE WHERE
NECESSARY AND ADJUST
DEPTH ACCORDINGLY**

THE UTILITIES SHOWN ON THIS PLAN ARE INDICATED IN ACCORDANCE WITH AVAILABLE RECORDS. THE CONTRACTOR SHALL BE RESPONSIBLE FOR OBTAINING EXACT LOCATIONS AND ELEVATIONS OF ALL UTILITIES FROM THE OWNERS OF THE RESPECTIVE UTILITIES AND FROM FIELD VERIFICATION.

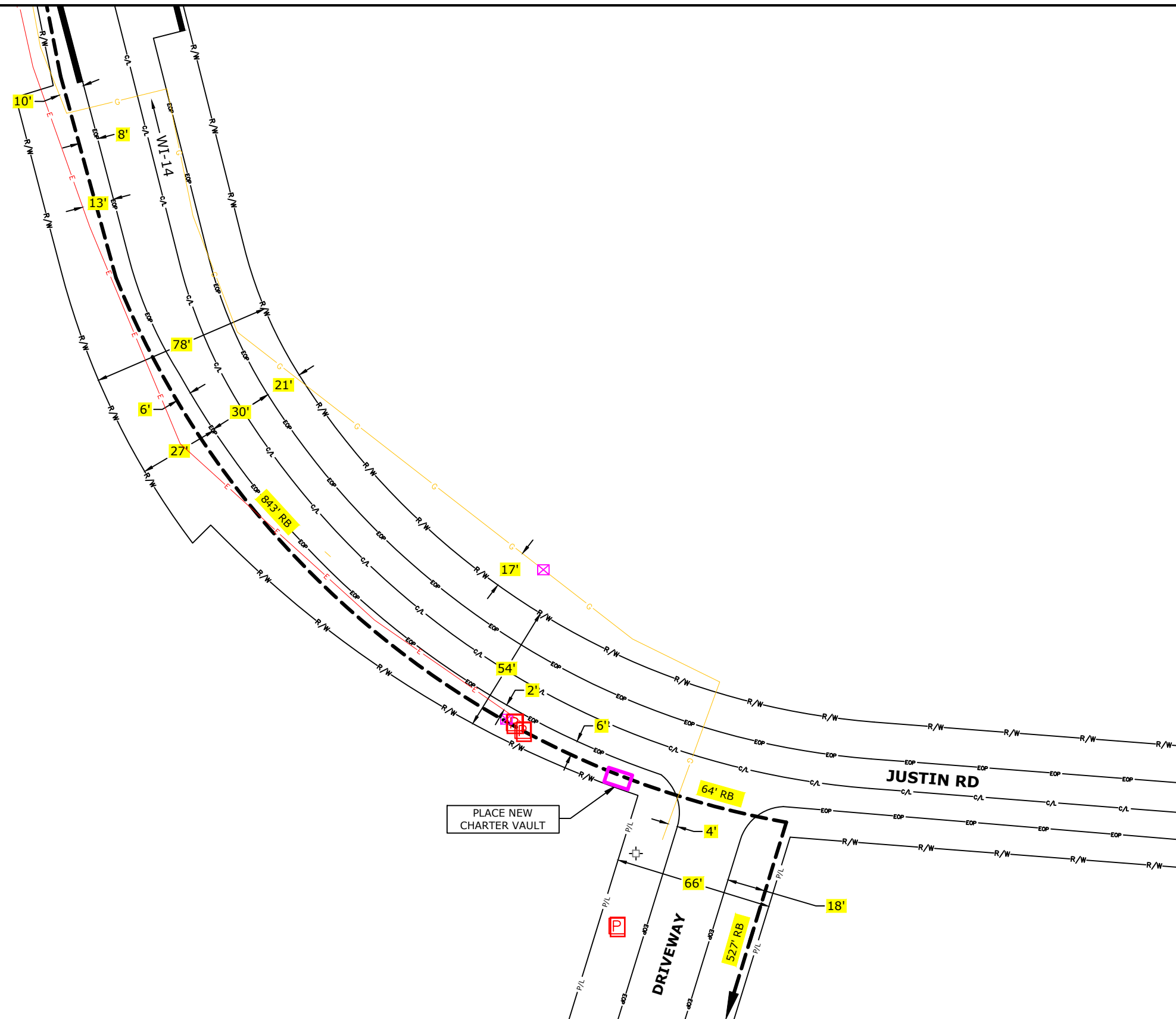
**CONSTRUCTION NOTE:
BURY CABLE AT A MINIMUM OF 40" DEPTH
UNLESS OTHERWISE NOTED ON PRINTS.**

**CONSTRUCTION NOTE:
CHARTER COMMUNICATIONS CABLE WILL
PLACE PROPOSED CABLES IN CORRIDOR AS
CLOSE TO THE BACK OF RIGHT-OF-WAY AS
POSSIBLE, PENDING LOCATES.**

LEGEND	
RB:	ROAD BORE (DIRECTIONAL BORE)
---	NEW UNDERGROUND CABLE

**CHARTER COMMUNICATIONS PROPOSES
TO BURY FIBER COMMUNICATION CABLE
IN A 2" CONDUIT**

**ROAD RIGHT-OF-WAY VARIES
THROUGH OUT THIS PRINT**



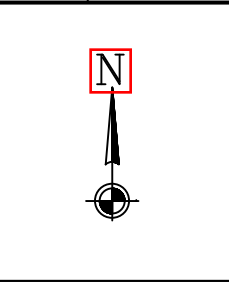
(920)465-8018
GREEN BAY, BROWNSVILLE,
NEW BERLIN & MINNEAPOLIS

LEGEND			
⊗	JOINT POLE	Ⓜ	RISER POLE
⊕	NEW JOINT POLE	Ⓜ	ANCHOR
⊗	POWER POLE	Ⓜ	NEW ANCHOR
⊗	NEW POWER POLE	Ⓜ	JOINT ANCHOR
⊗	TELEPHONE POLE	Ⓜ	NEW JOINT ANCHOR
⊗	EXISTING PEDESTAL	Ⓜ	FOREIGN ANCHOR
⊗	NEW PEDESTAL	Ⓜ	DOWNGUY
⊗	FIBER SLACK LOOP	Ⓜ	NEW DOWNGUY
⊗	ELECTRIC PEDESTAL	Ⓜ	UTILITY VALVE
○	MANHOLE	○	EXISTING FIBER COIL
○	EXISTING FIBER COIL	○	NEW FIBER COIL
○	EXISTING HAND HOLE	○	NEW HAND HOLE
○	SHRUBS	○	DECIDUOUS TREE
—	GROUND	—	NEW GROUND
—	PROPERTY LINE	—	ROADWAY CENTERLINE
—	FIBER WARNING SIGN	—	TRAFFIC LIGHT
—	HYDRANT	—	SIGNS
—	STREET LIGHT	—	FIBER SPLICE CASE

LINETYPES	
—	PROPOSED FIBER
—	PROPOSED STRAND
—	GAS
—	WATER
—	ELECTRICAL
—	STORM
—	SANITARY
—	CABLE TV
—	TELEPHONE

PROJECT # 1026414
PERMIT I.D. # 1026414CITY

3520 E DESTINATION DR
APPLETON, WI 54915



ADDRESS	
5250 JUSTIN RD	
FIELD BY:	DATE:
DRAFTED BY:	DATE:
DESIGNED BY:	DATE:
ASBULTS BY:	DATE:

LOCATION	
LA CROSSE, WI	
3	4