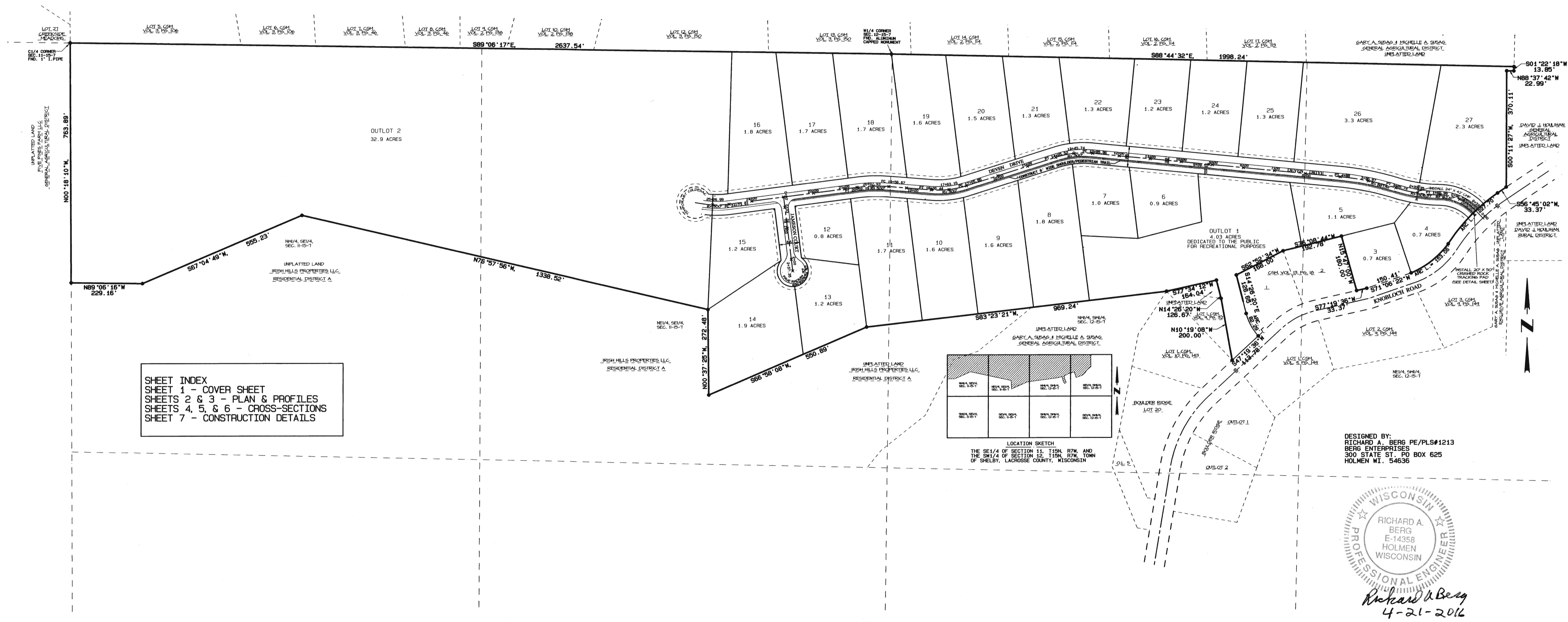
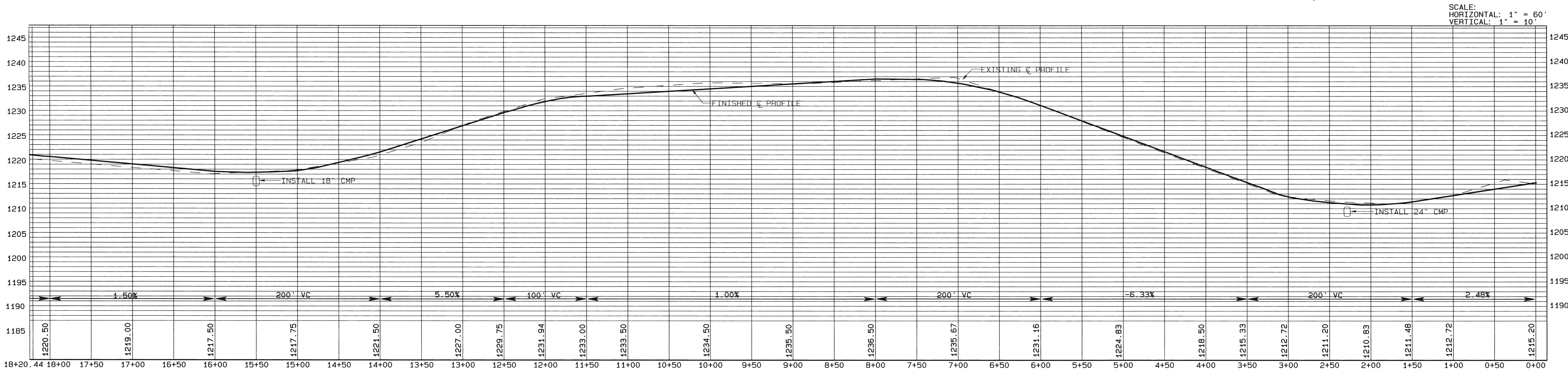
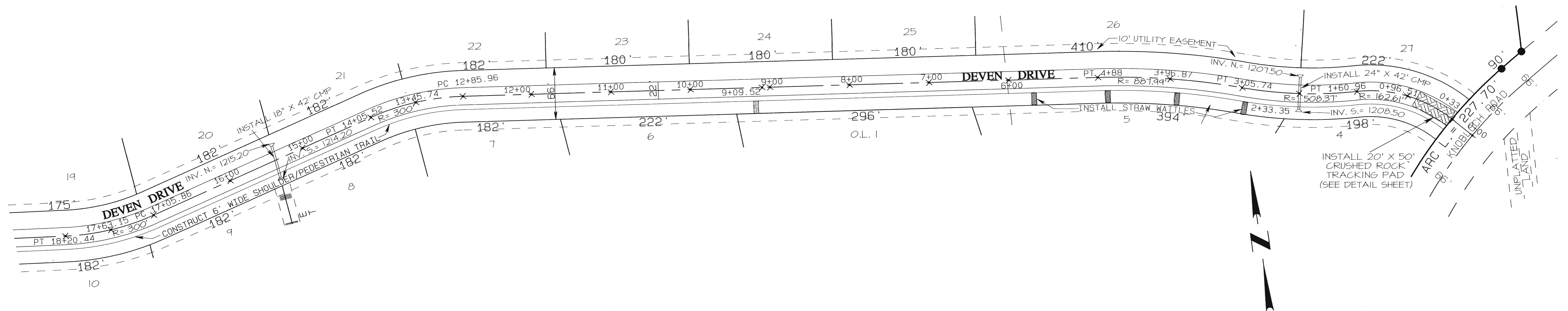


CONSTRUCTION PLANS FOR THE SUBDIVISION PLAT OF THE QUARRY AT IRISH HILL

LOCATED IN SECTION 11, T15N, R7W, AND SECTION 12, T15N,
R7W, TOWN OF SHELBY, LACROSSE COUNTY, WISCONSIN.

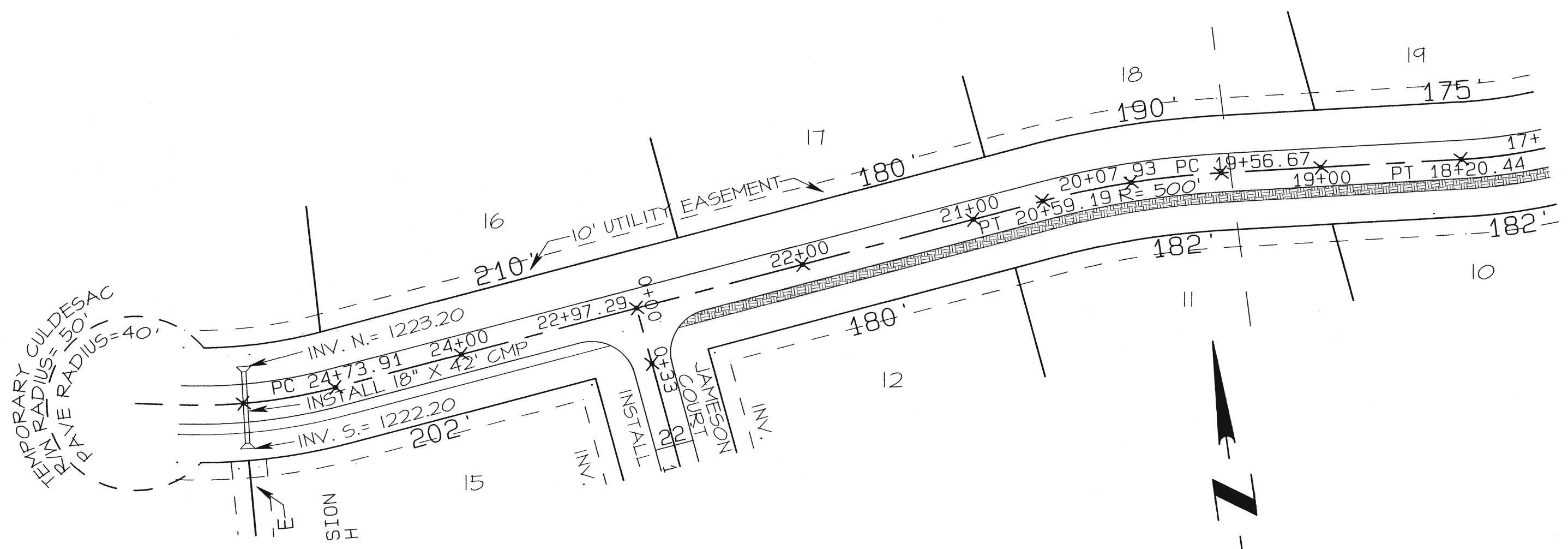


PLAN & PROFILE OF DEVEN DRIVE 0+00 THRU 18+20.44

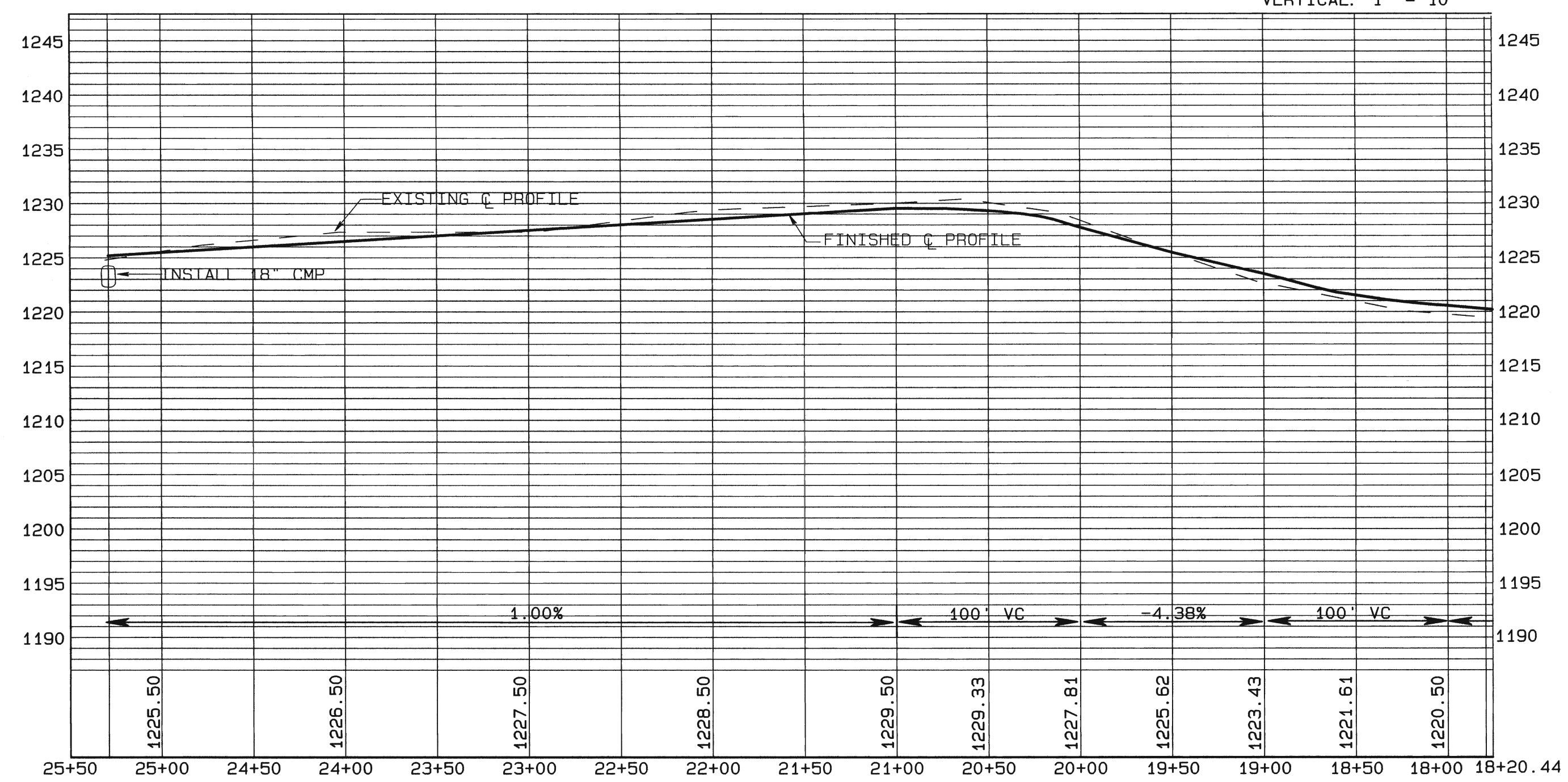


SCALE:
HORIZONTAL: 1" = 60'
VERTICAL: 1" = 10'

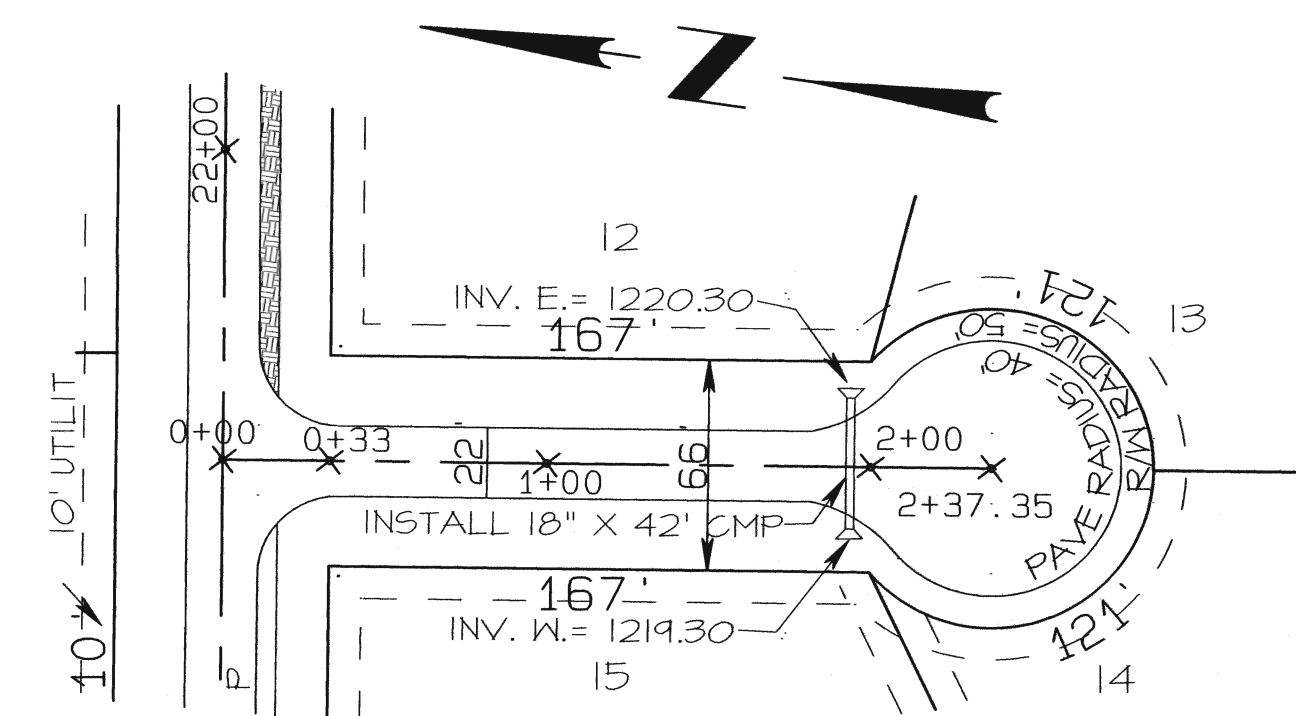
PLAN & PROFILE OF DEVEN DRIVE 18+20.44 THRU 25+26.99



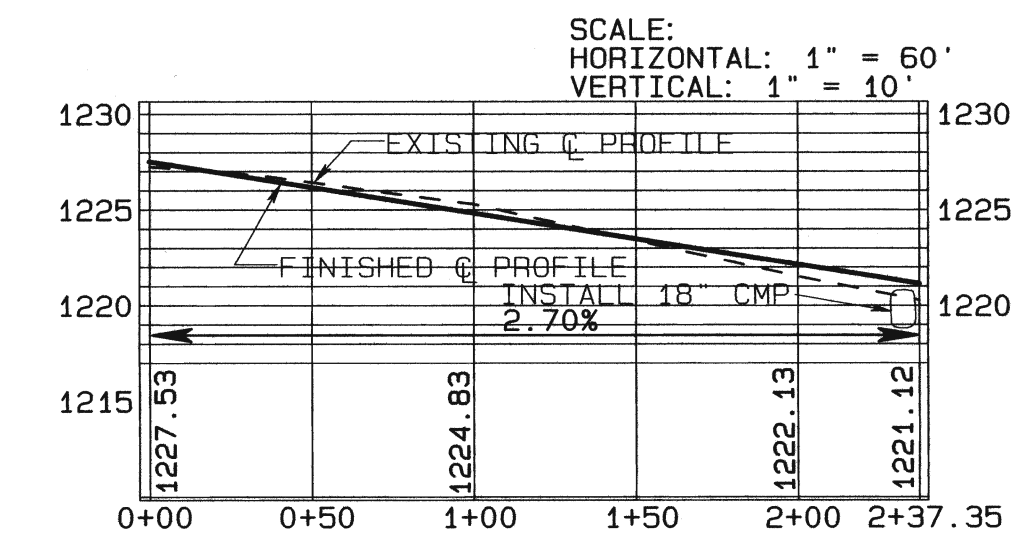
SCALE:
HORIZONTAL: 1" = 60'
VERTICAL: 1" = 10'



PLAN & PROFILE OF JAMESON COURT 0+00 THRU 2+37.35



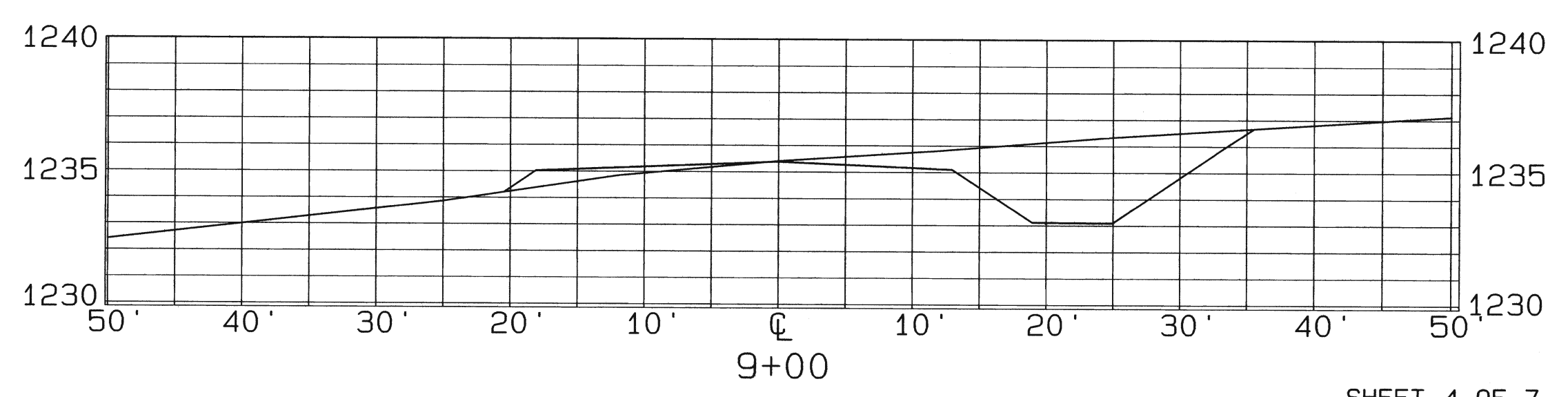
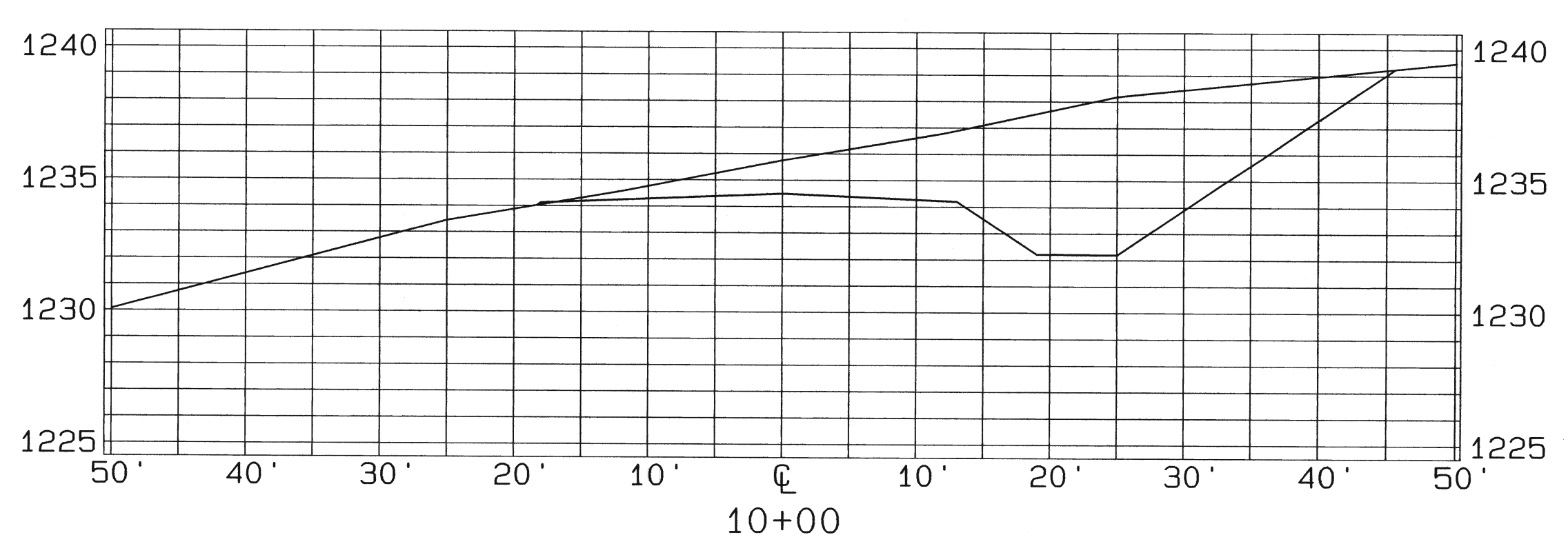
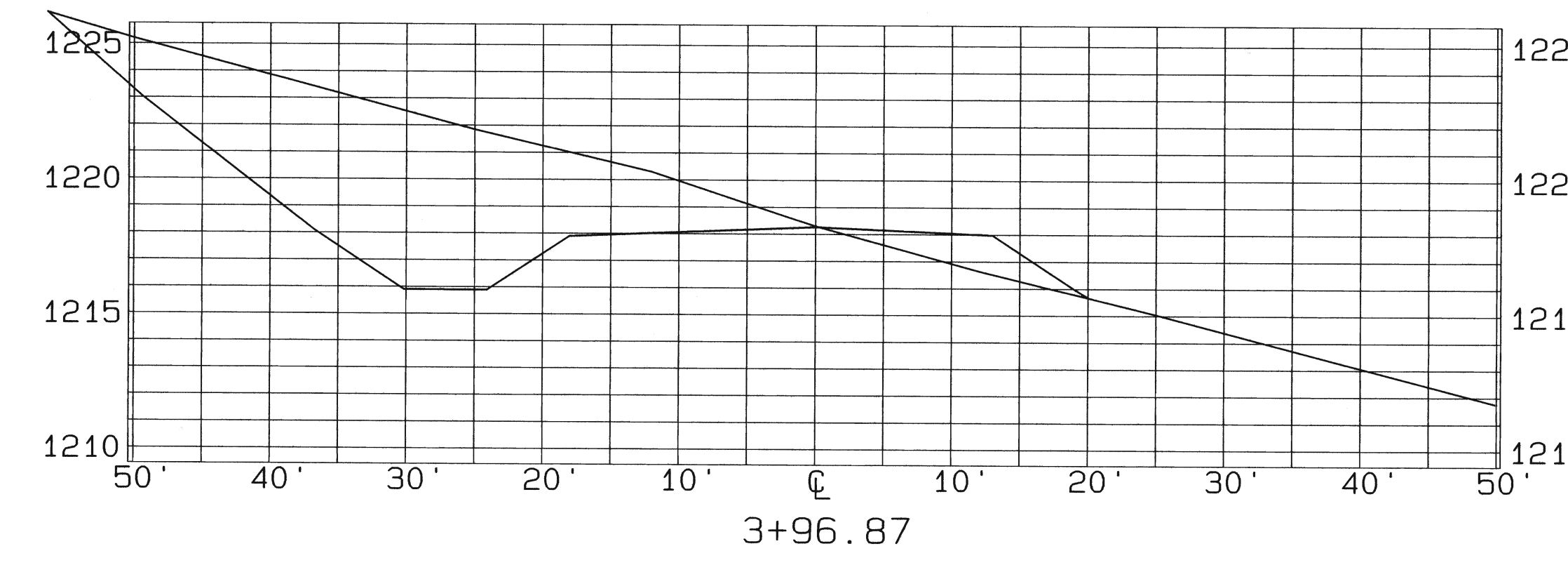
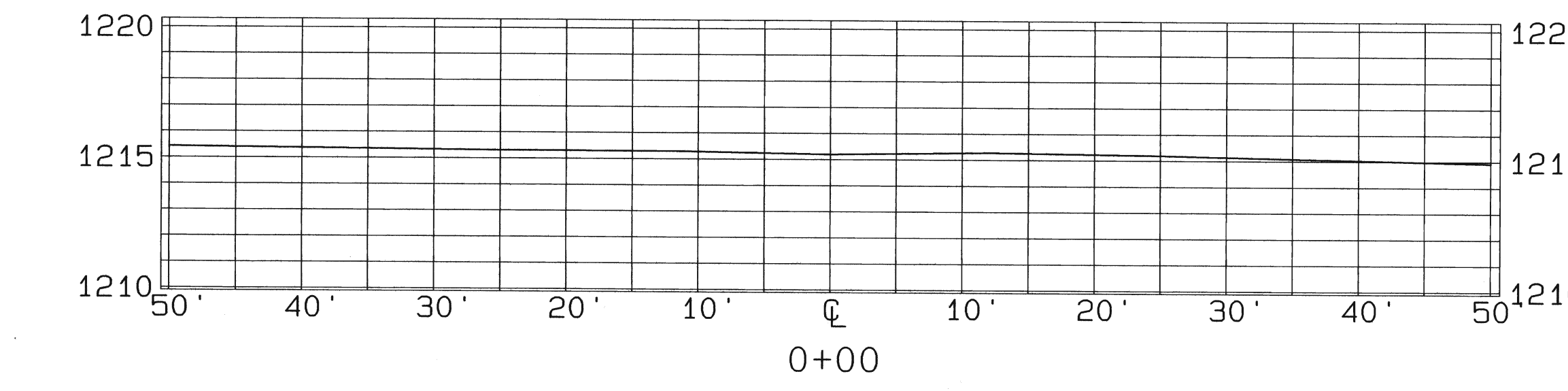
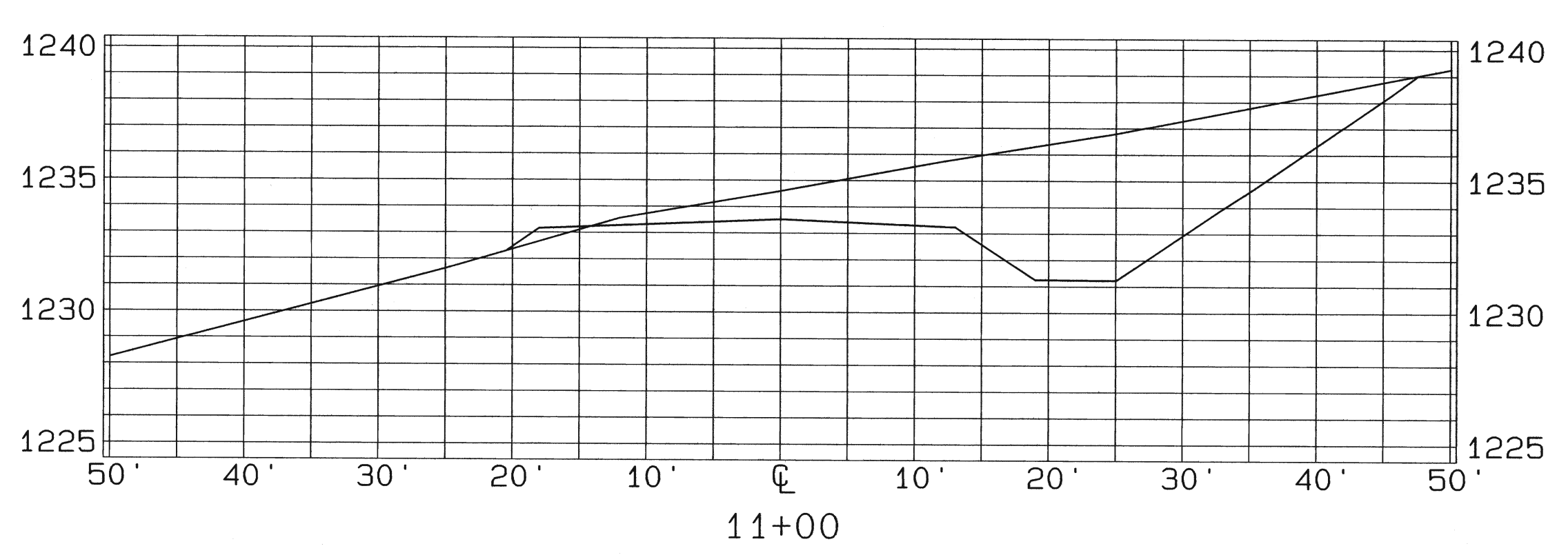
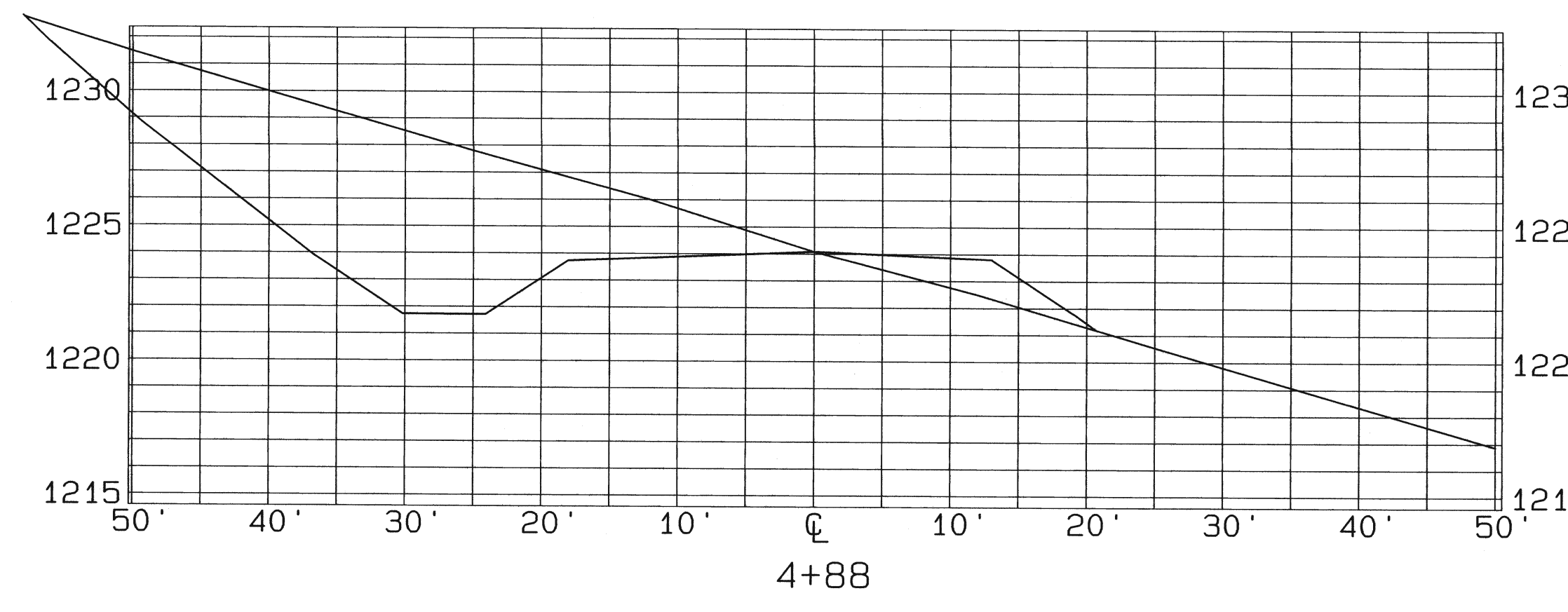
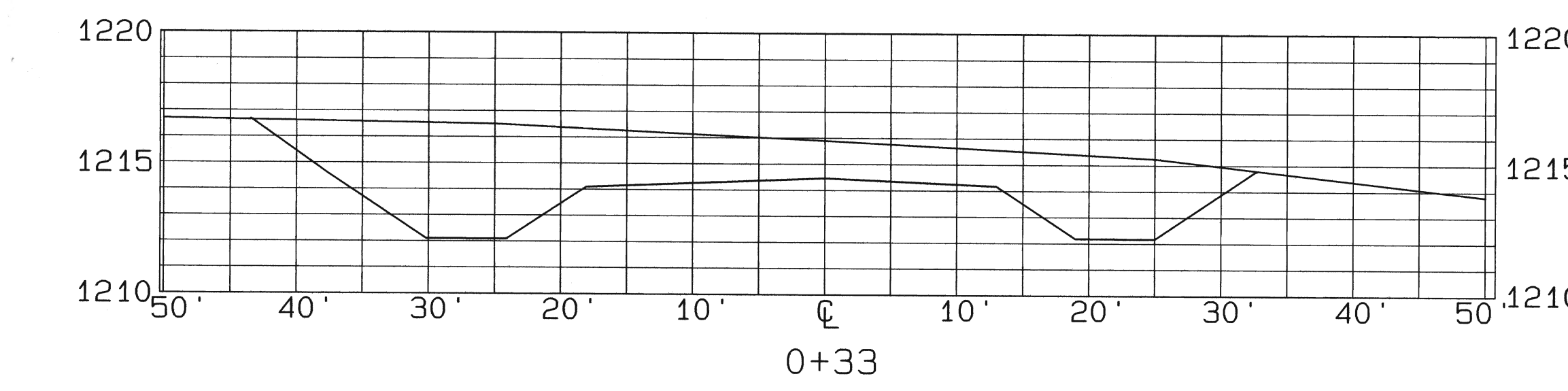
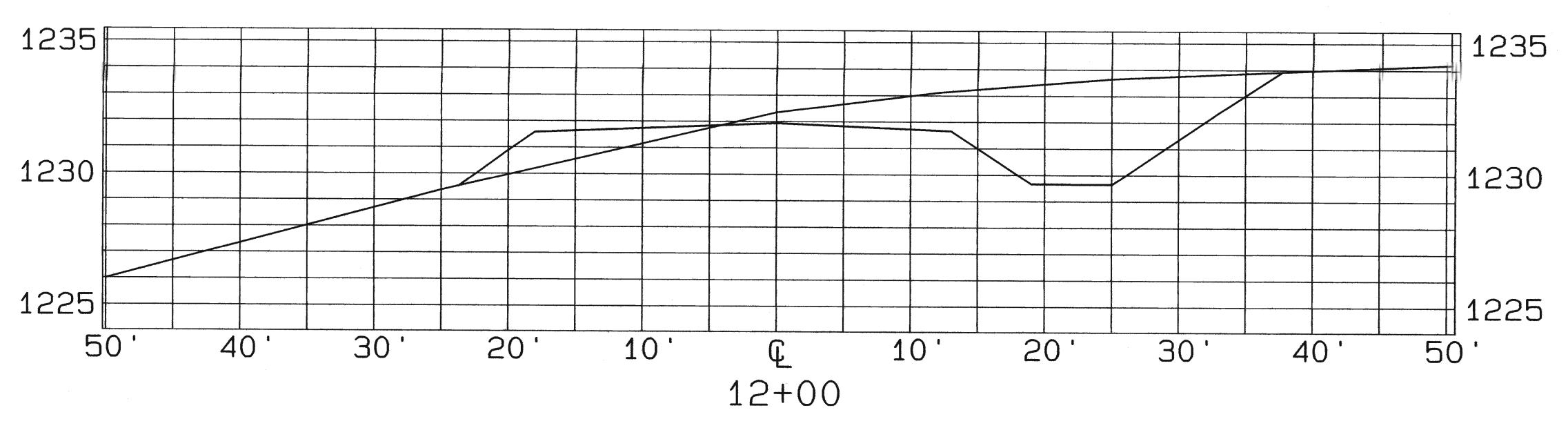
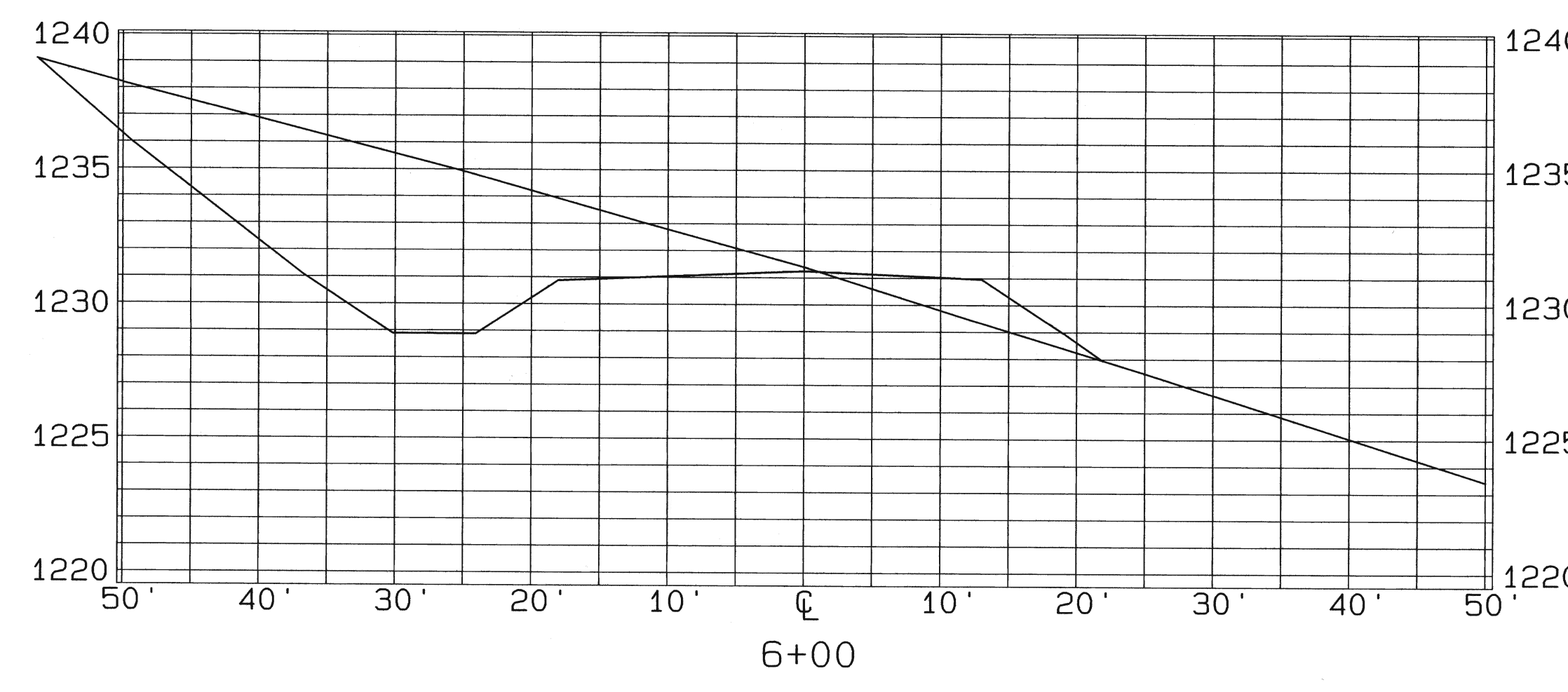
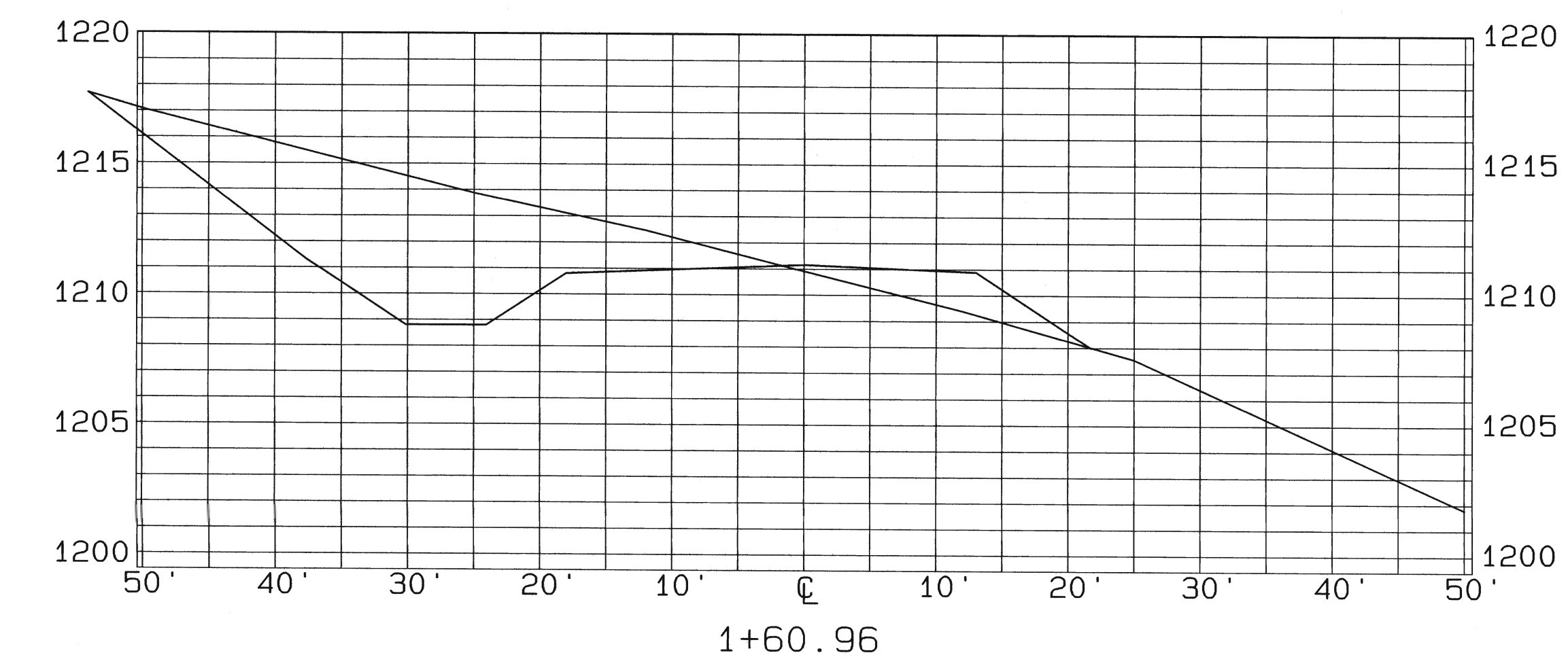
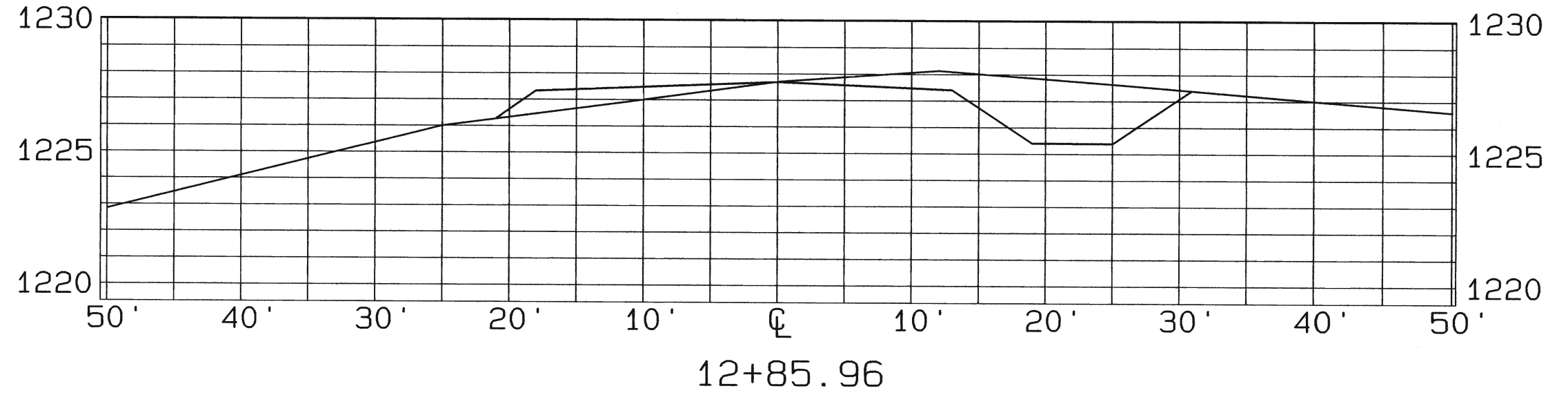
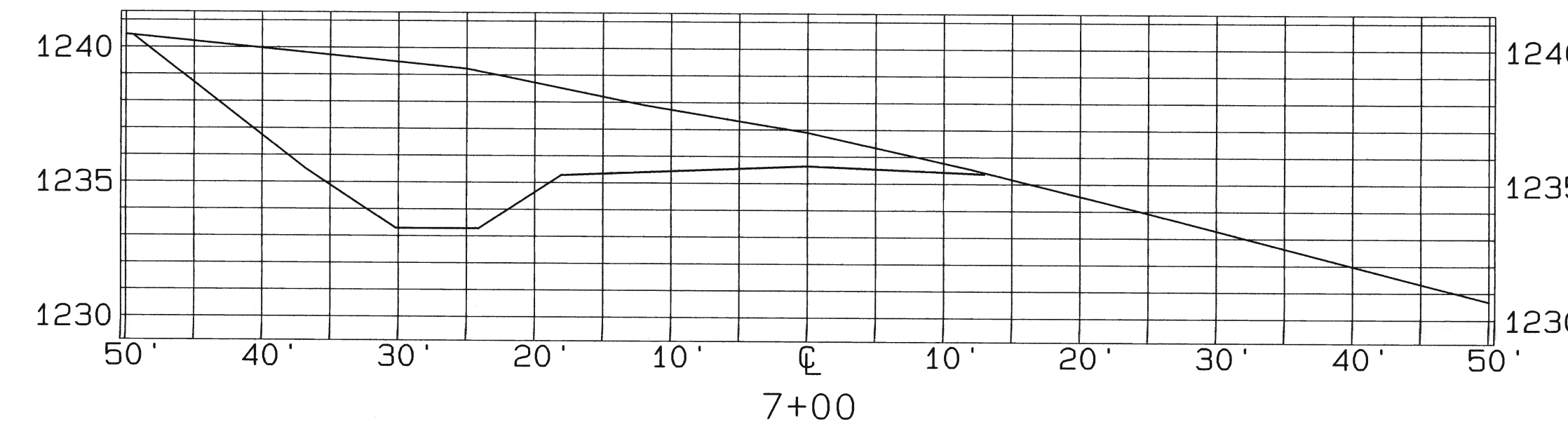
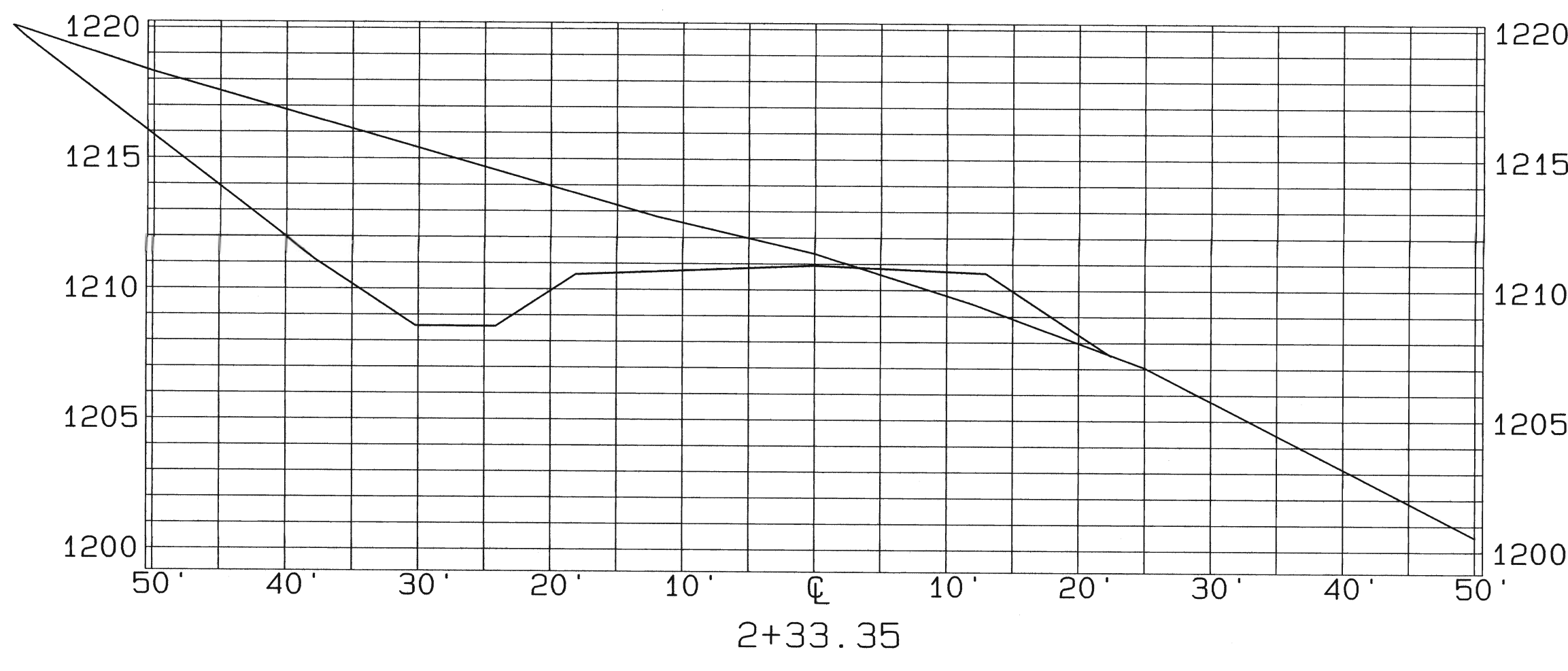
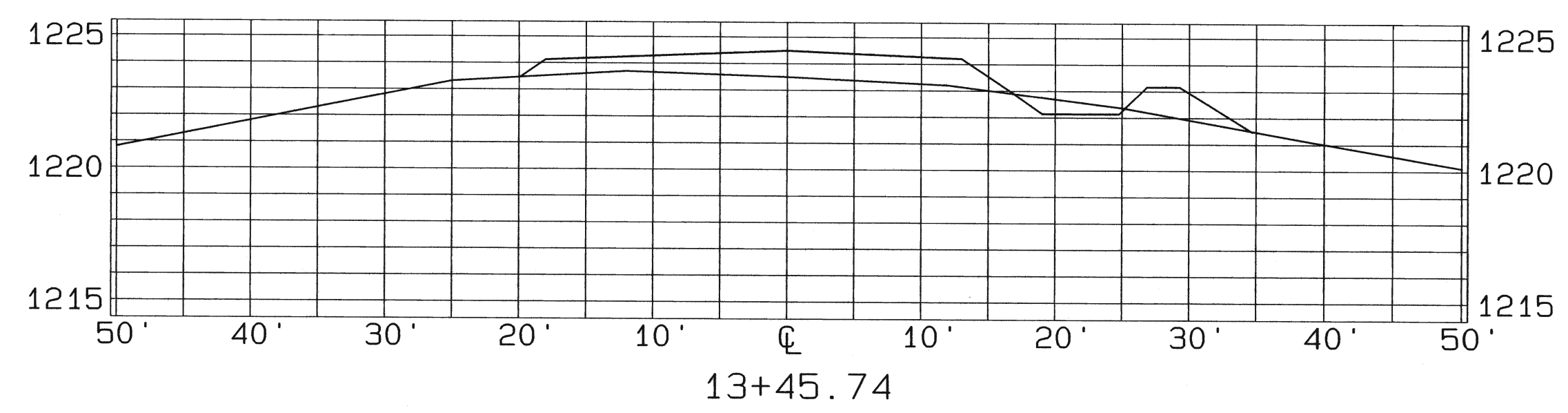
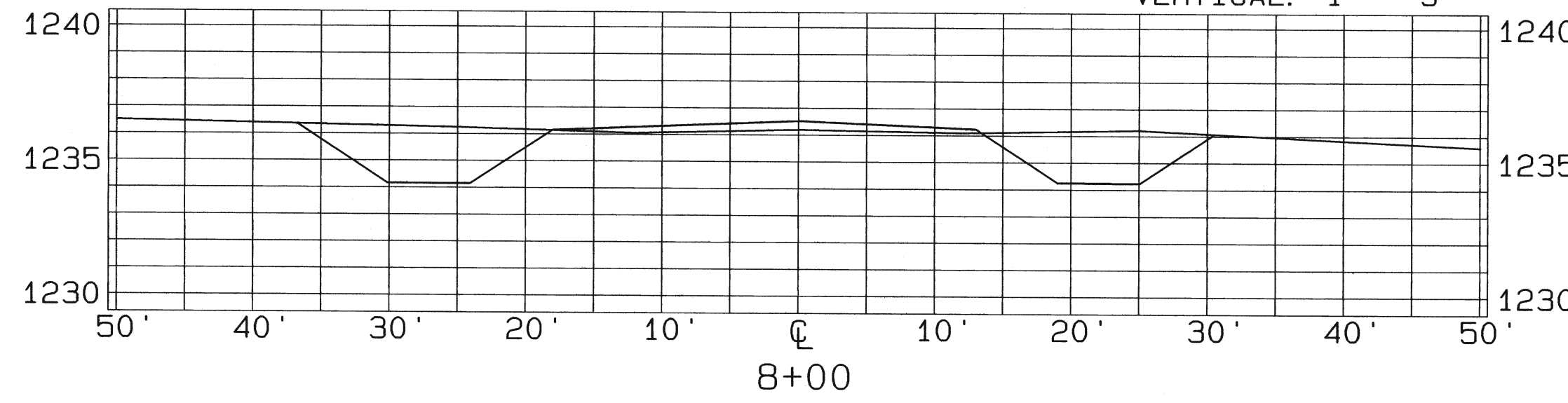
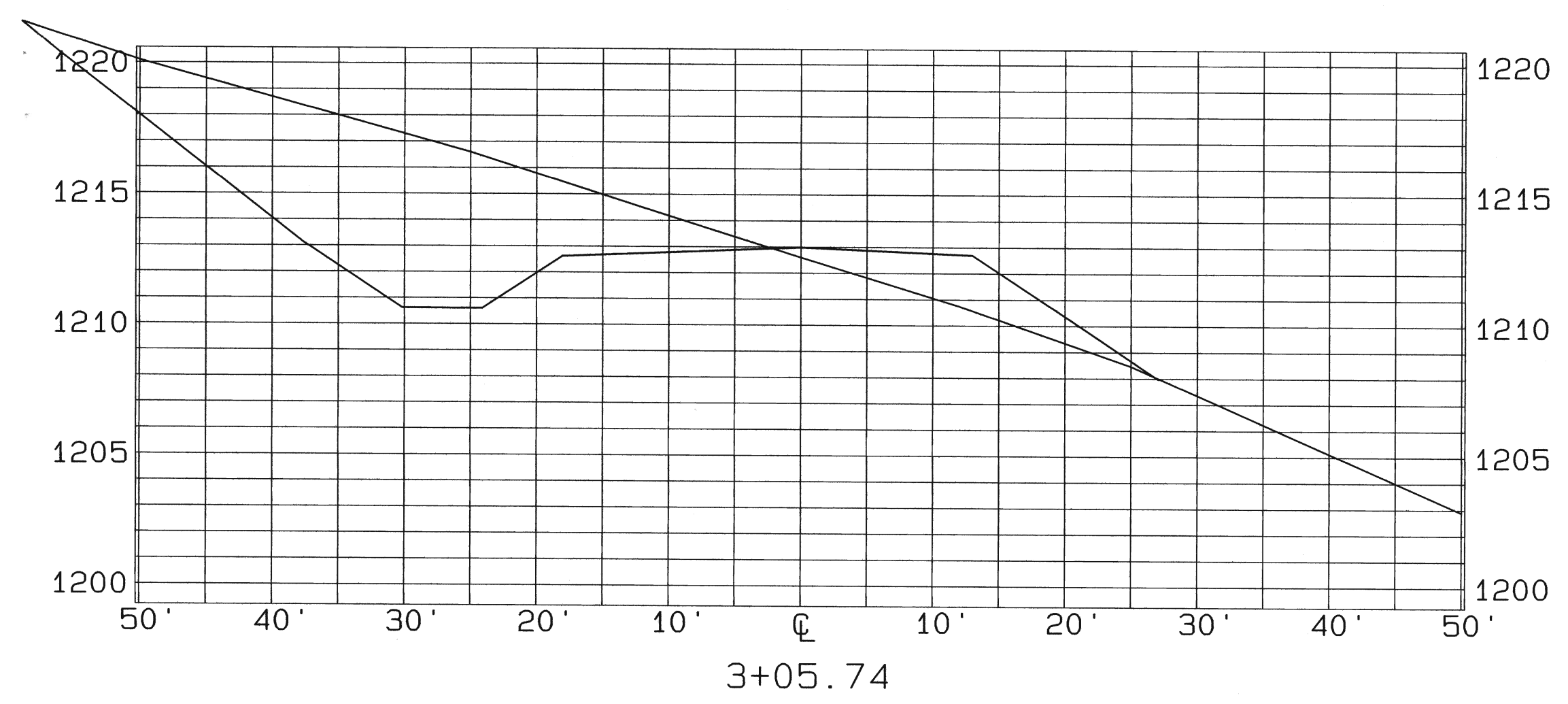
SCALE:
HORIZONTAL: 1" = 60'
VERTICAL: 1" = 10'



DEVEN DRIVE / CROSS SECTIONS

0+00 THRU 13+45.74

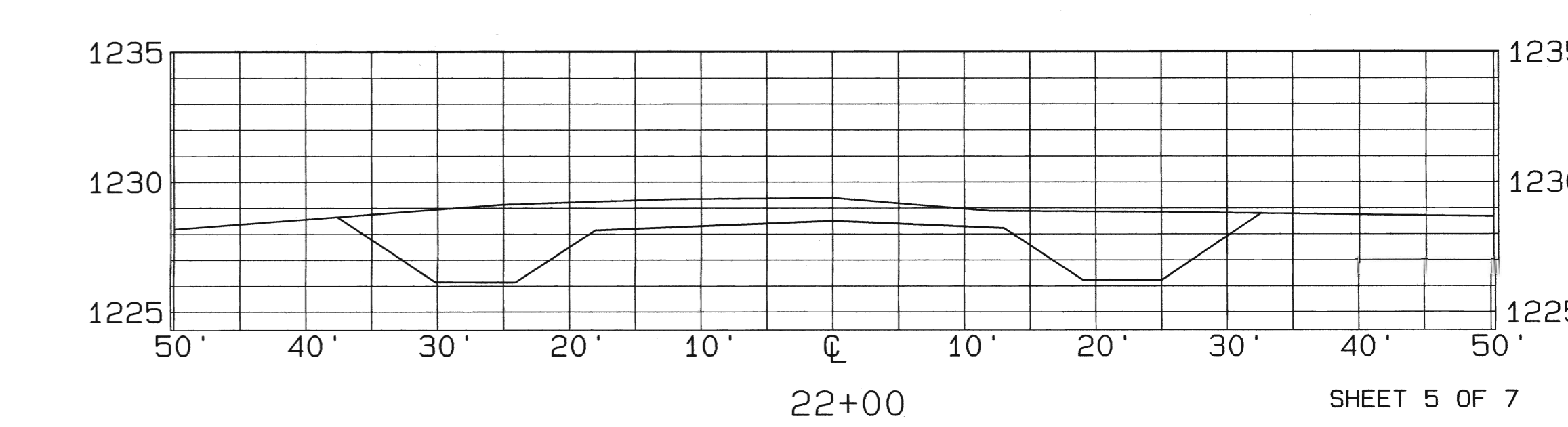
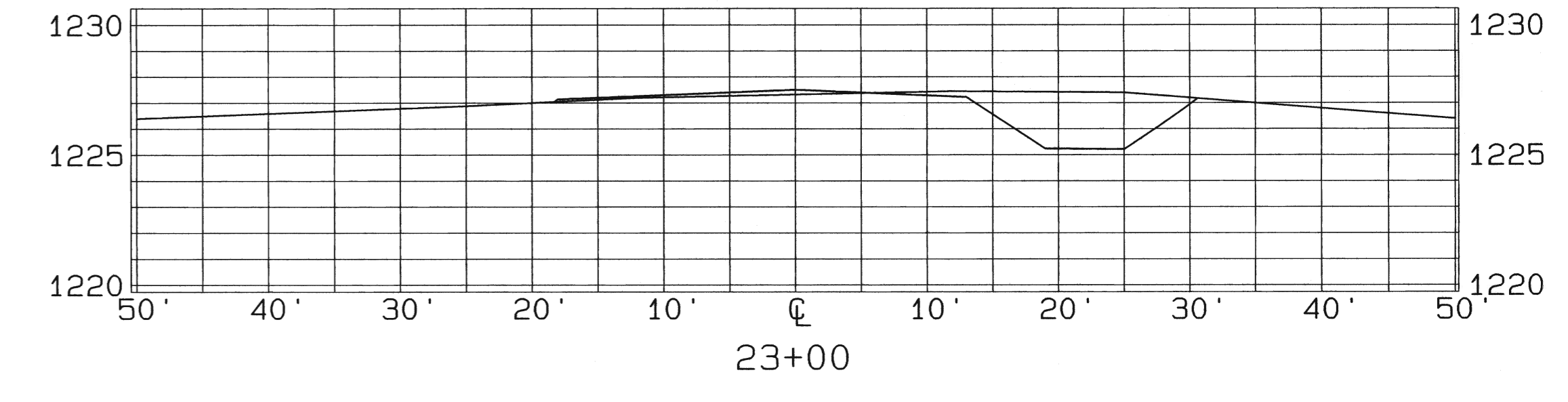
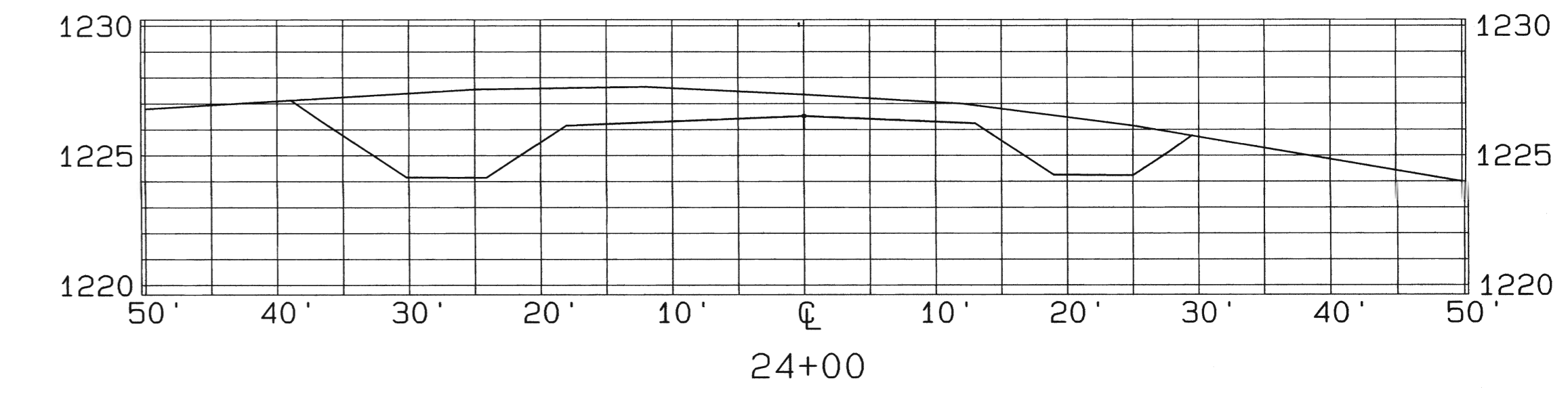
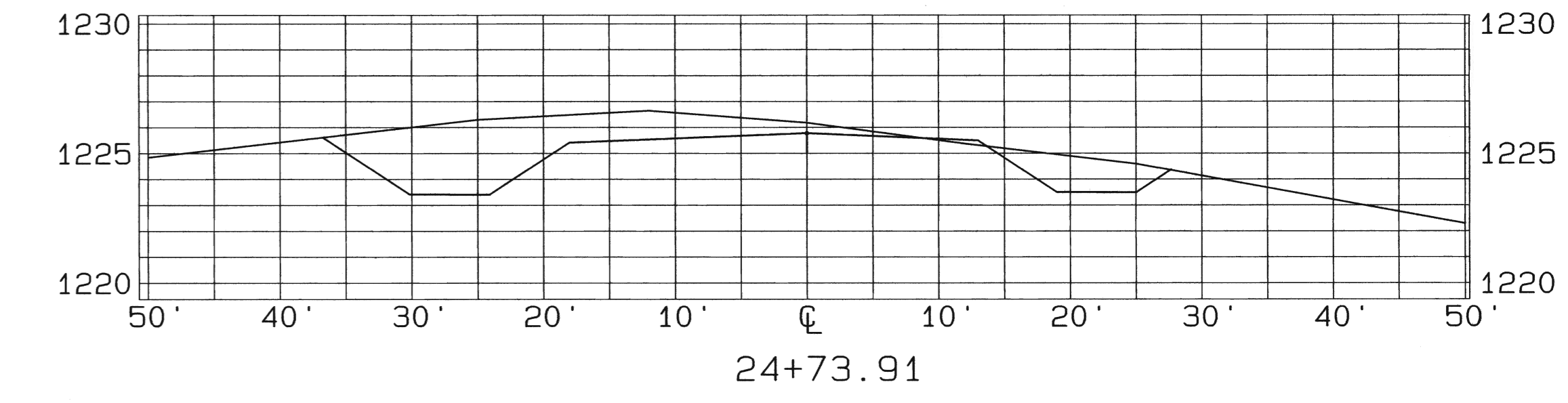
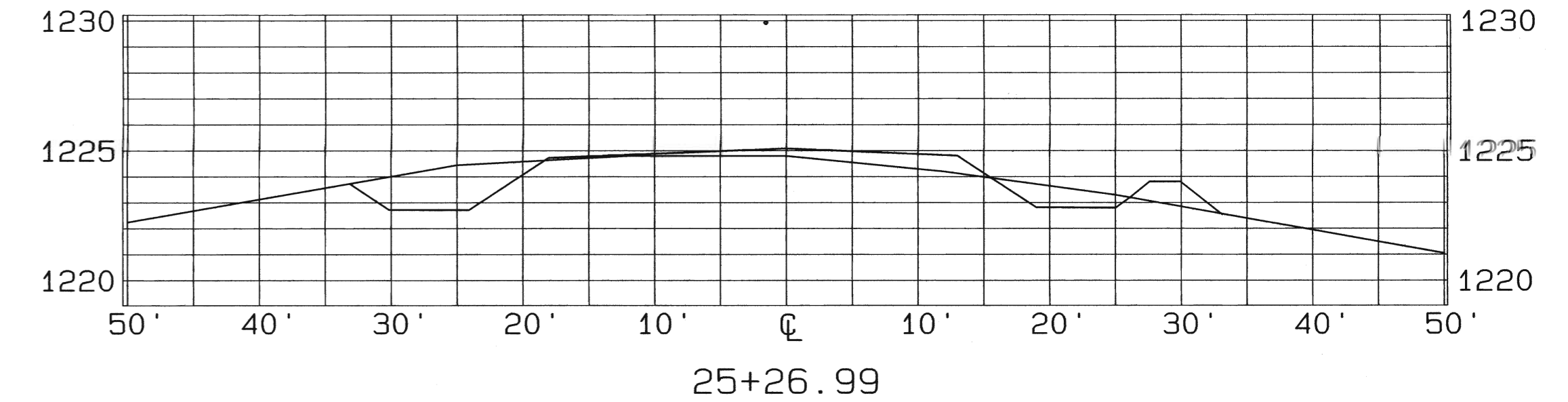
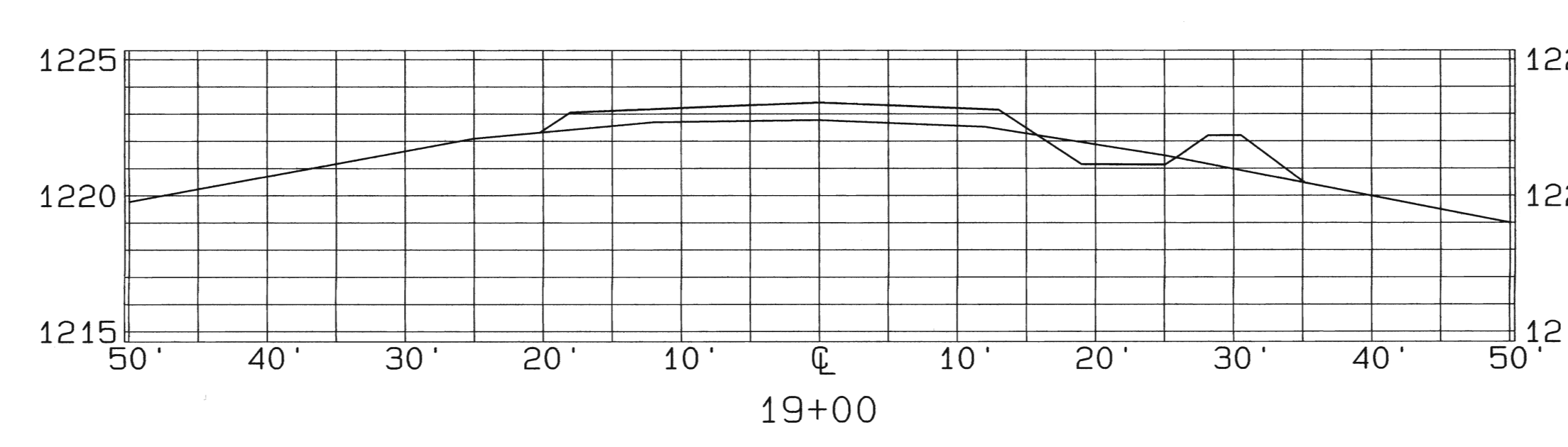
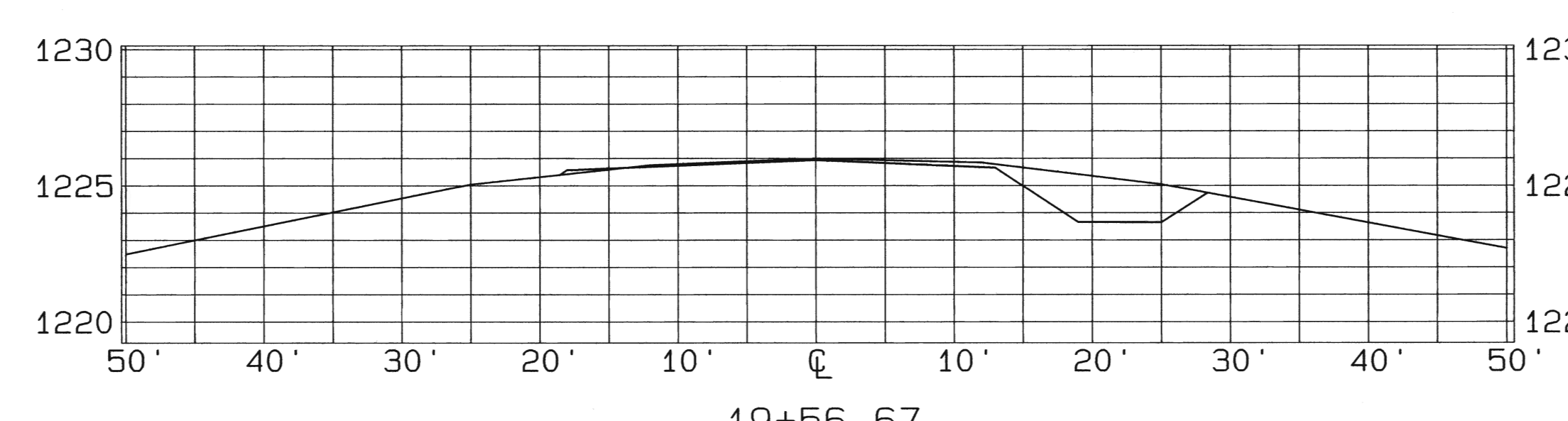
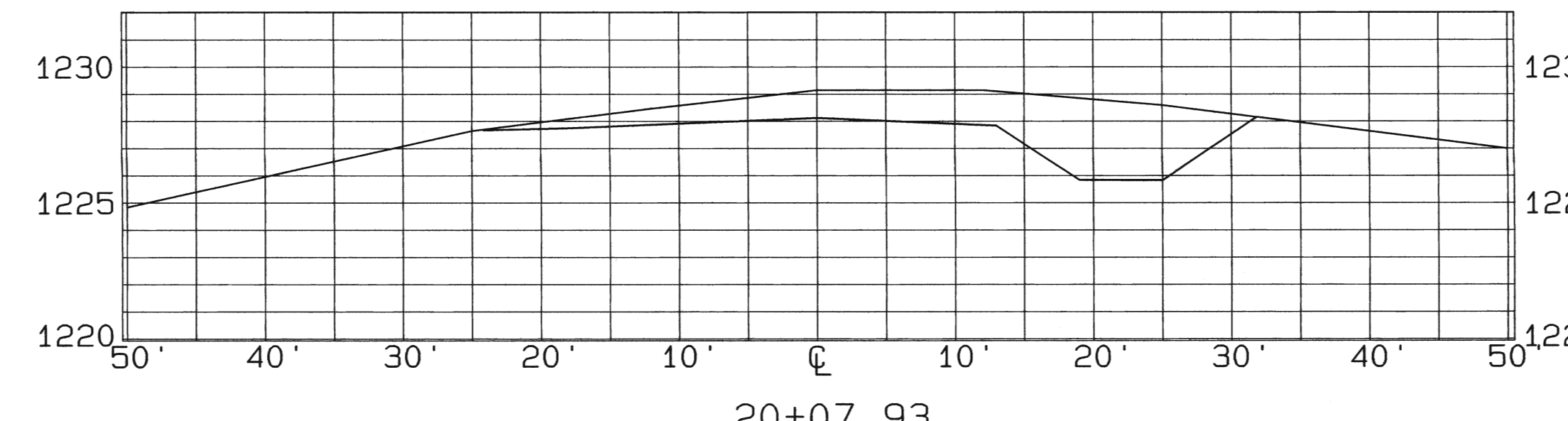
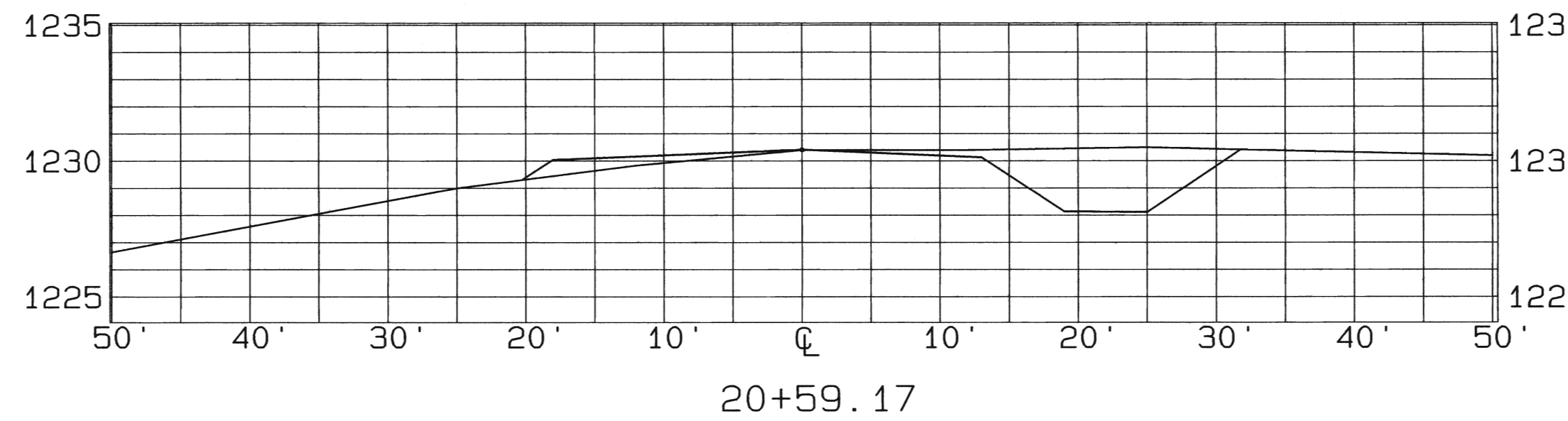
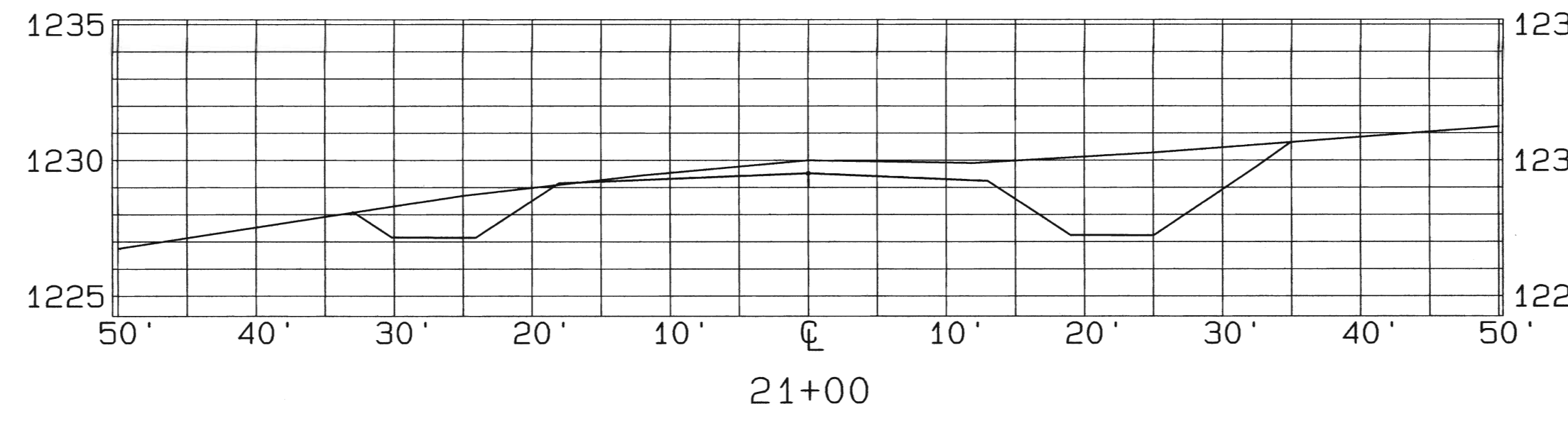
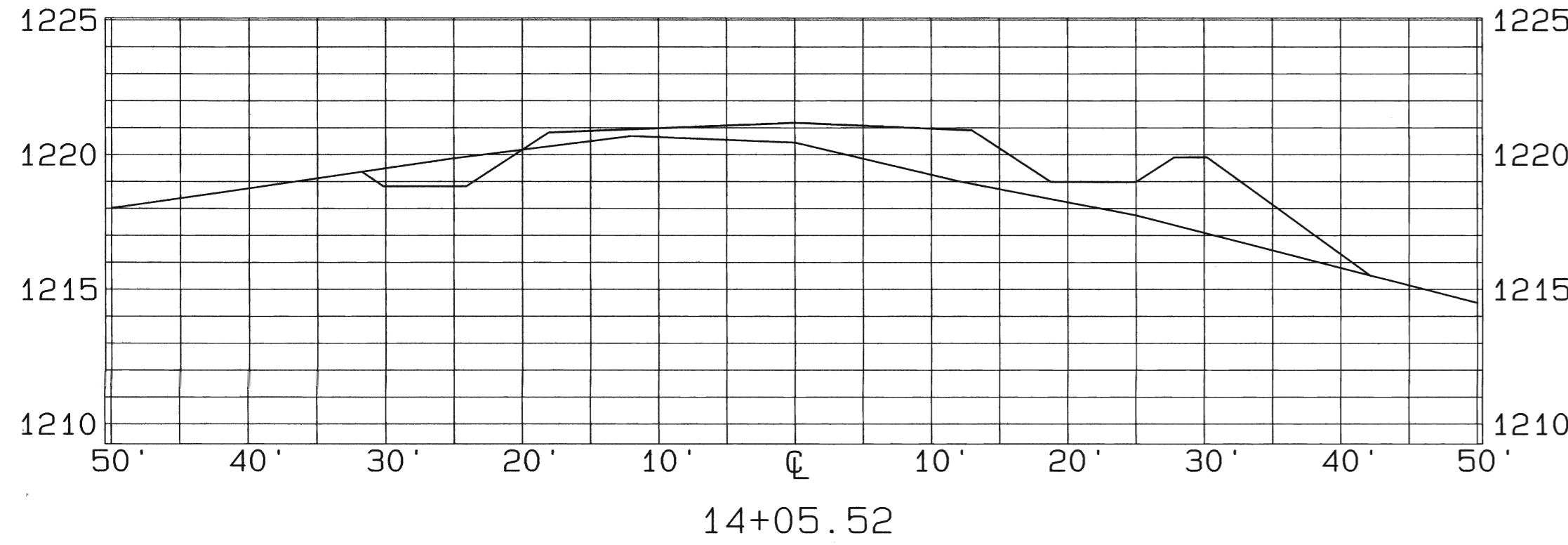
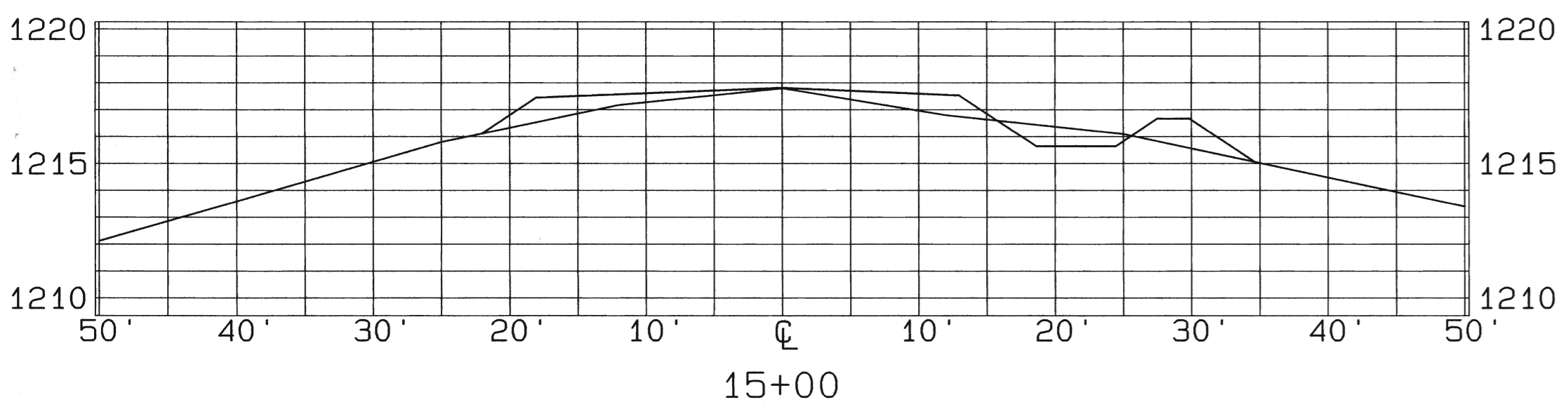
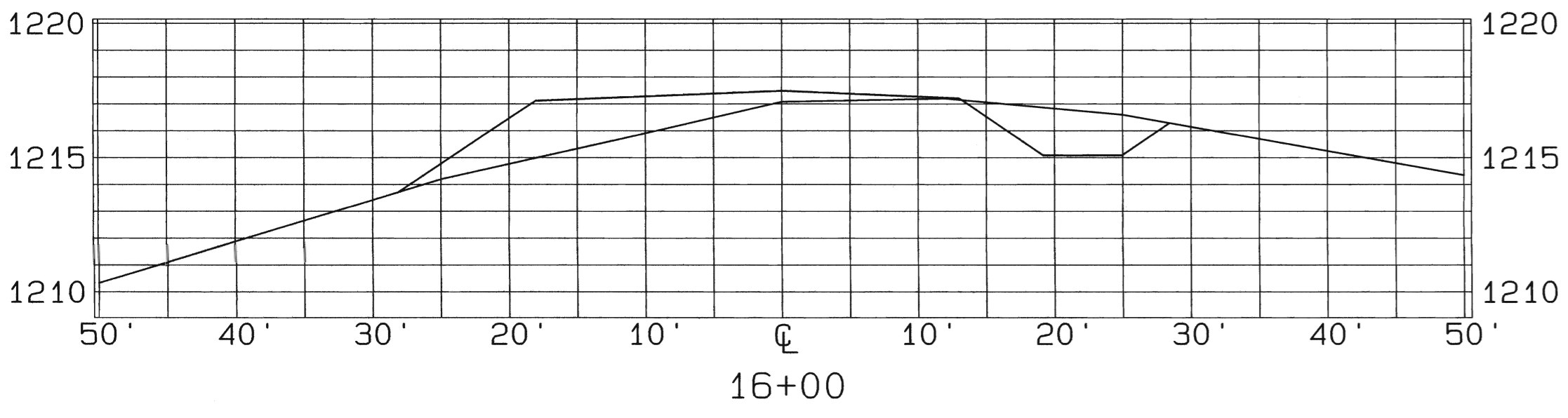
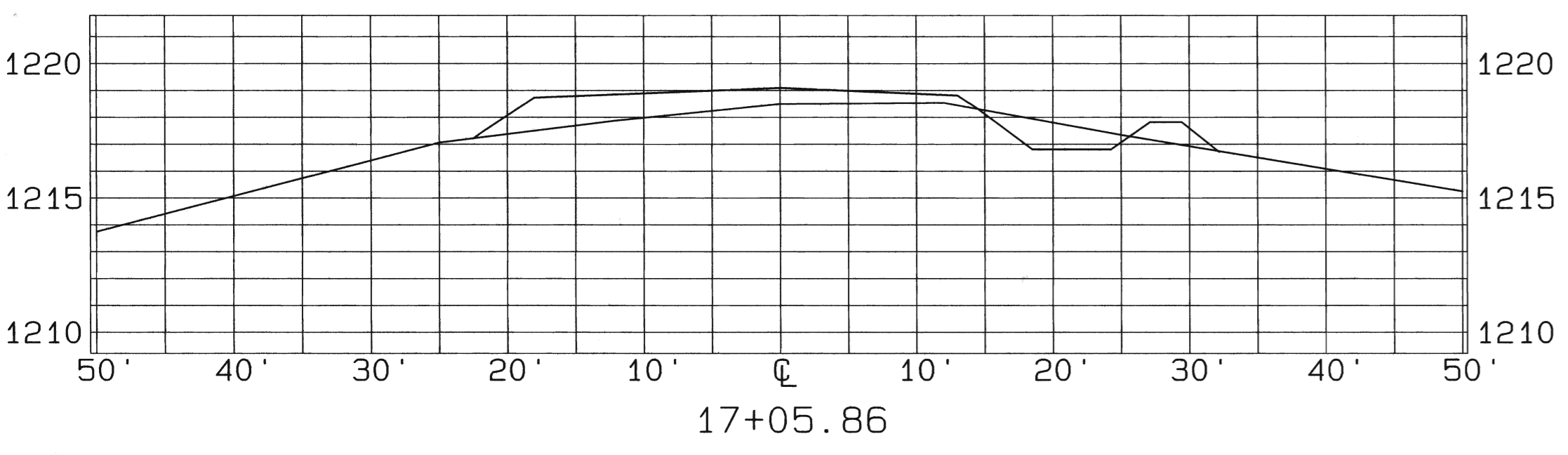
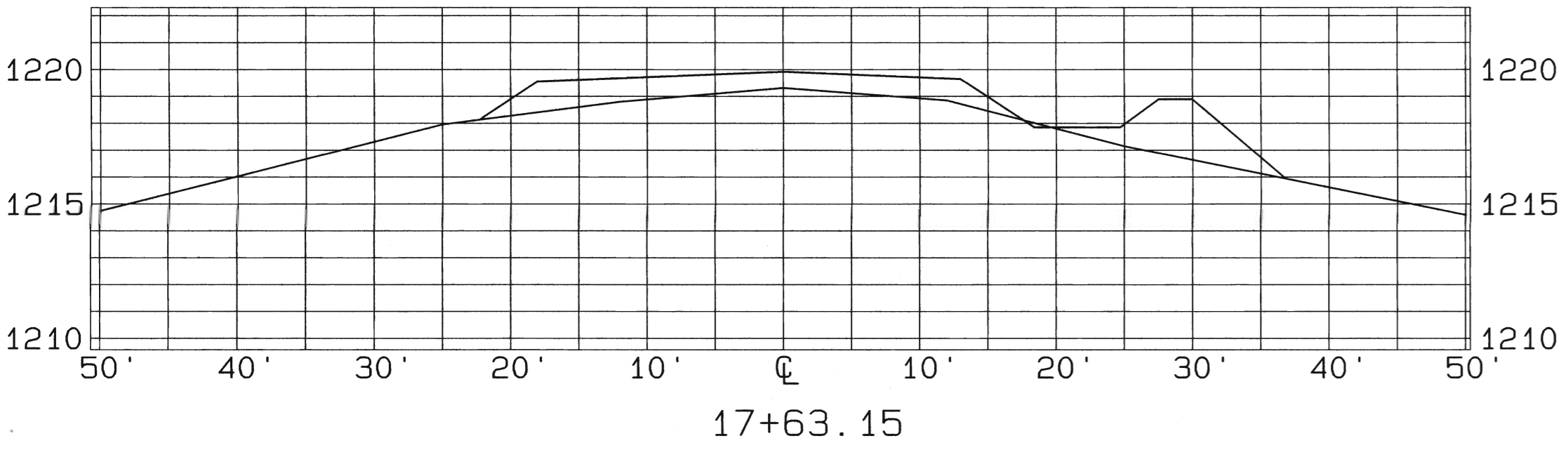
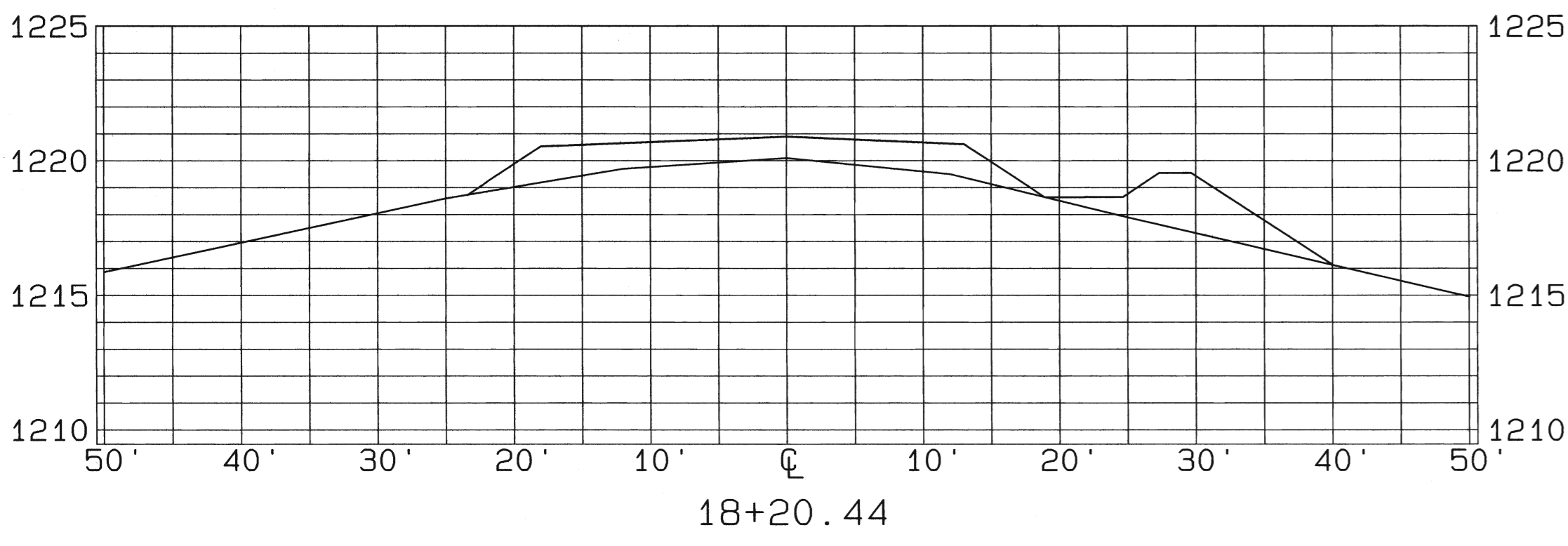
SCALE:
HORIZONTAL: 1" = 10'
VERTICAL: 1" = 5'



DEVEN DRIVE / CROSS SECTIONS

14+05.52 THRU 25+26.99

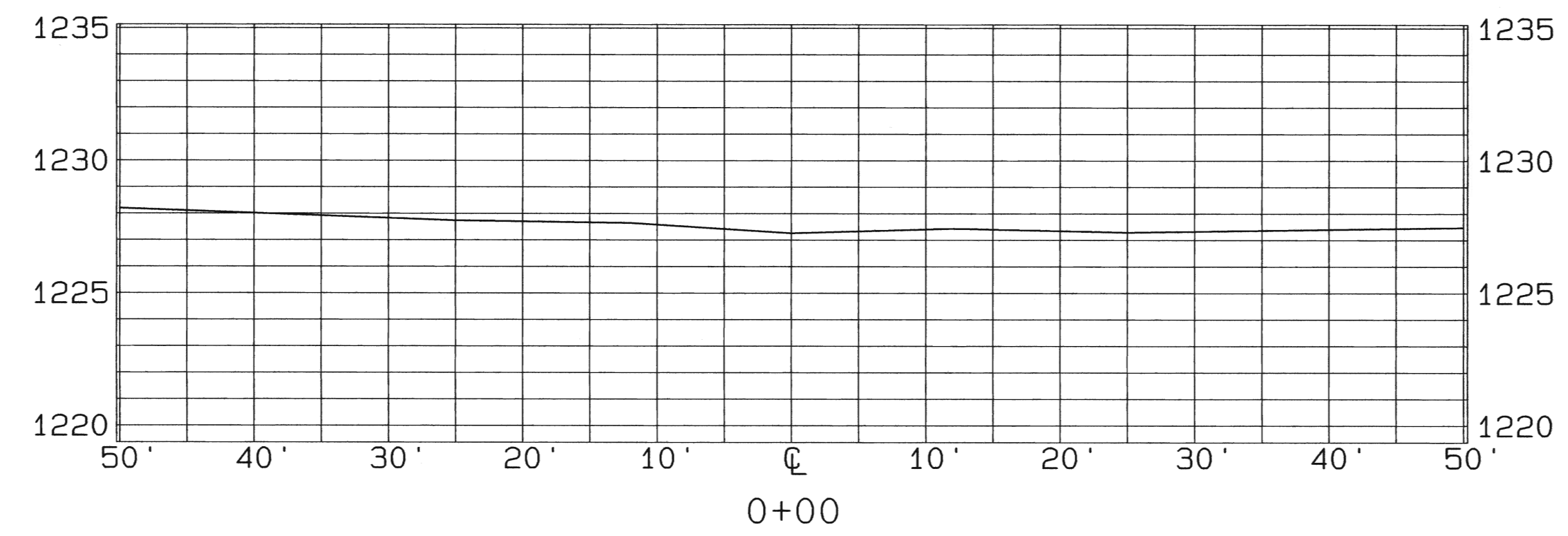
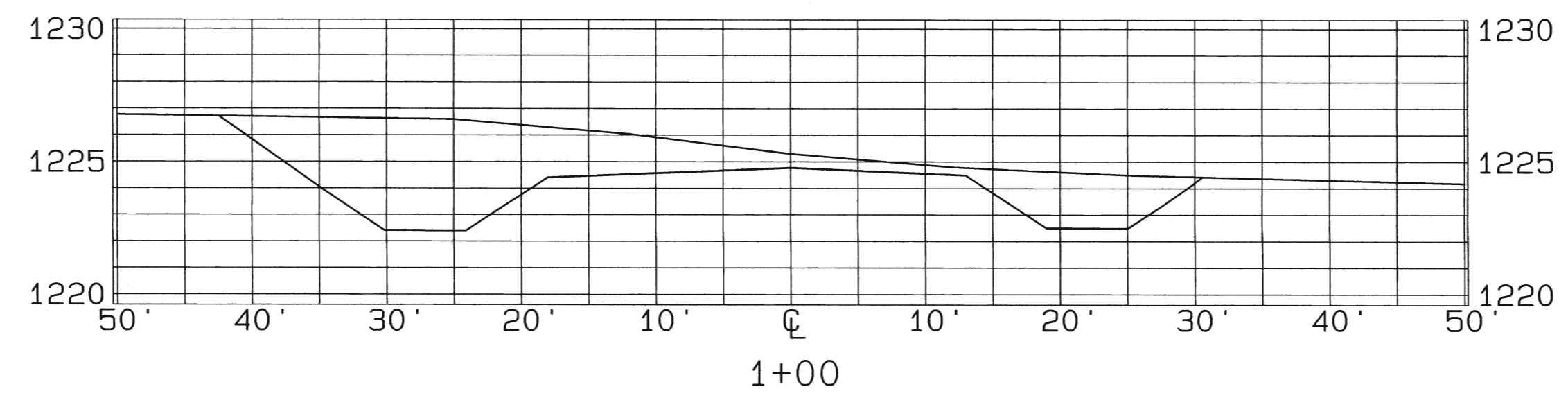
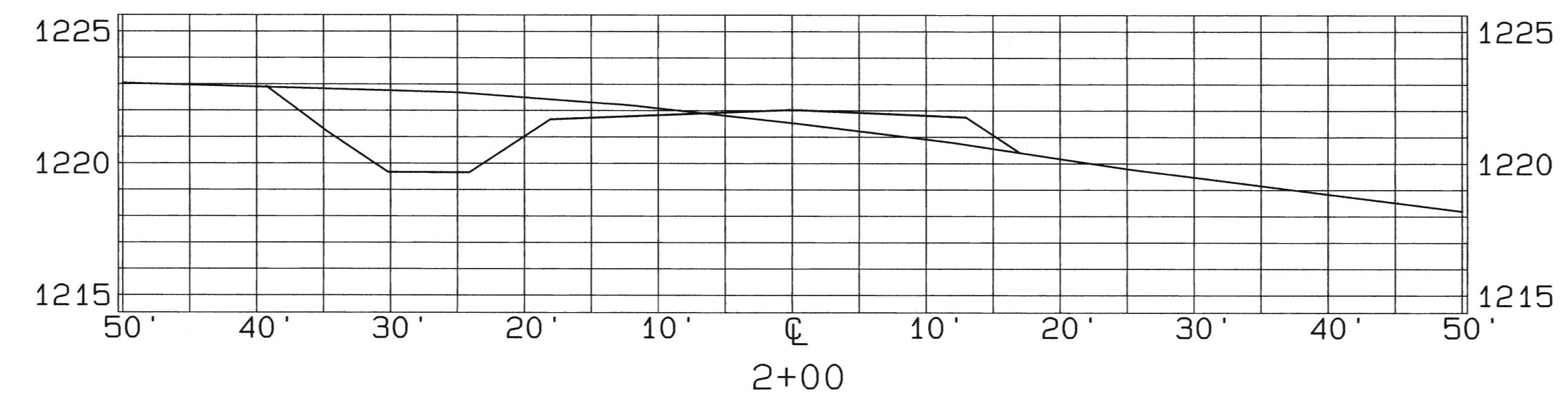
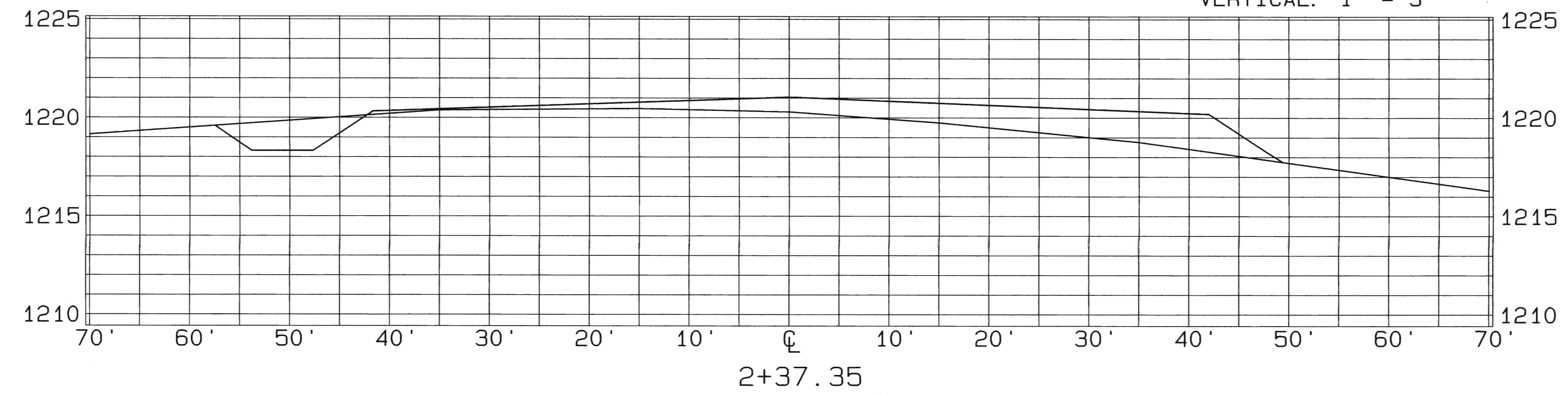
SCALE:
HORIZONTAL: 1" = 10'
VERTICAL: 1" = 5'



JAMESON COURT / CROSS SECTIONS

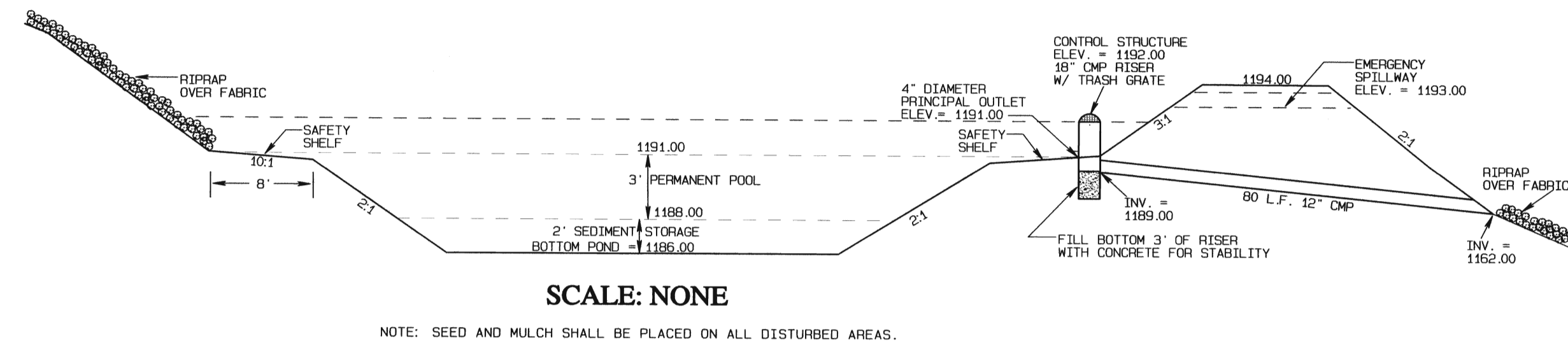
0+00 THRU 2+37.35

SCALE:
HORIZONTAL: 1" = 10'
VERTICAL: 1" = 5'



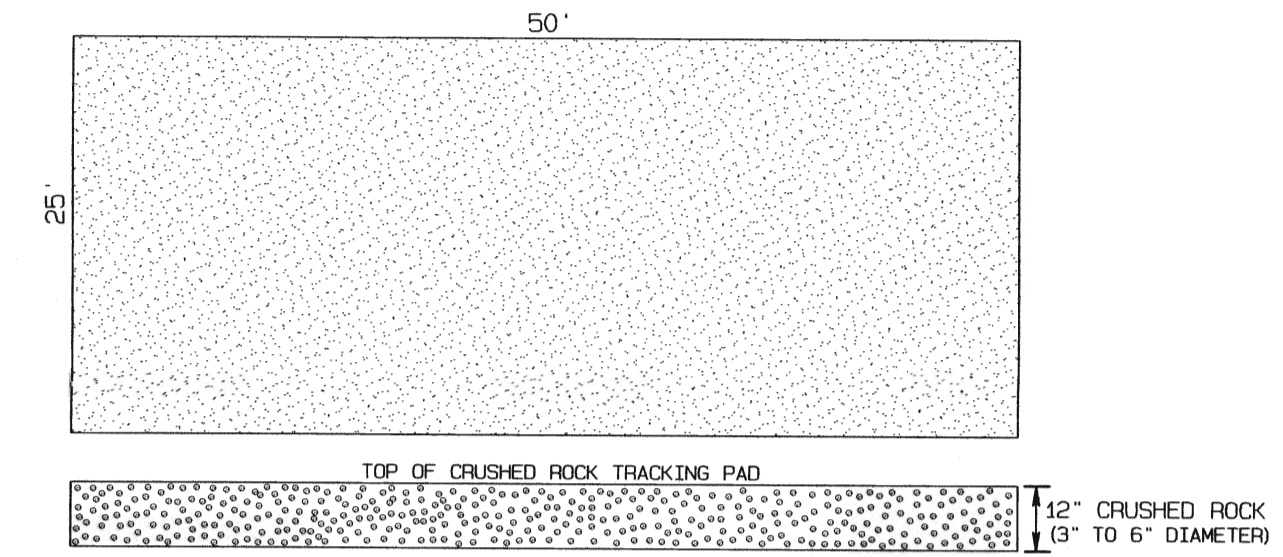
THE QUARRY AT IRISH HILL CONSTRUCTION DETAILS

TYPICAL CROSS SECTION OF POND "A"



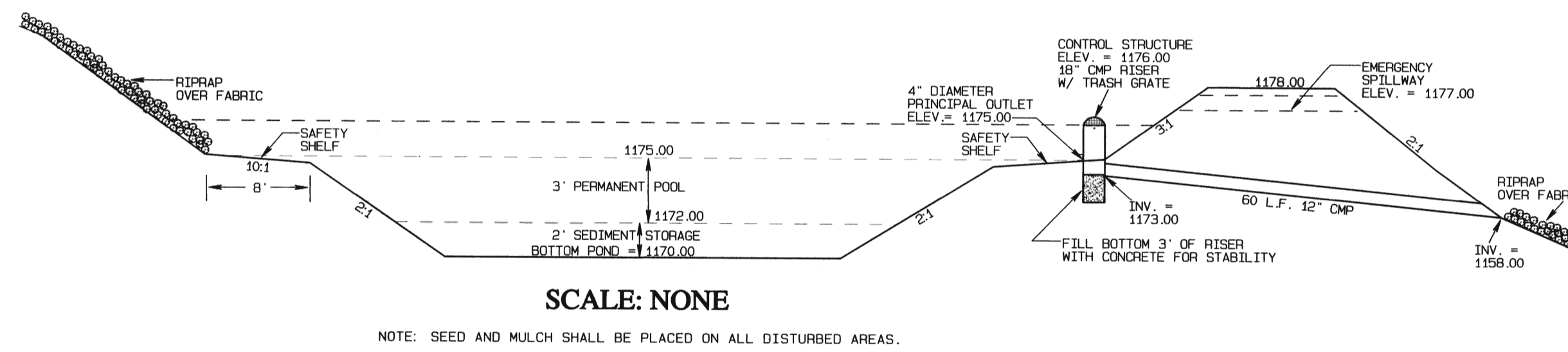
SCALE: NONE

PLANVIEW OF TRACKING PAD



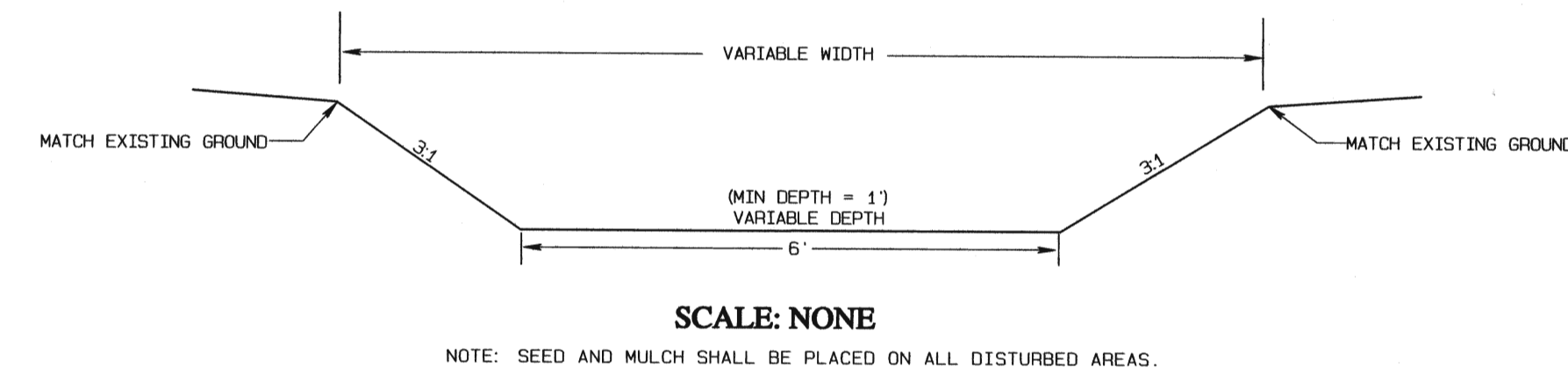
SCALE: NONE

TYPICAL CROSS SECTION OF POND "B"



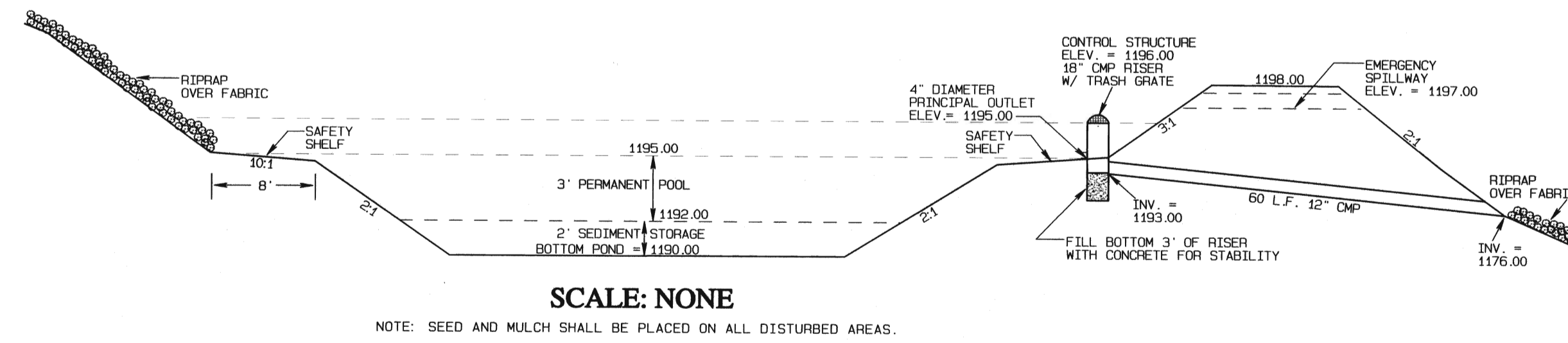
SCALE: NONE

TYPICAL CROSS SECTION OF DRAINAGE DITCH BETWEEN ROAD AND POND FOR PONDS A, B, & C



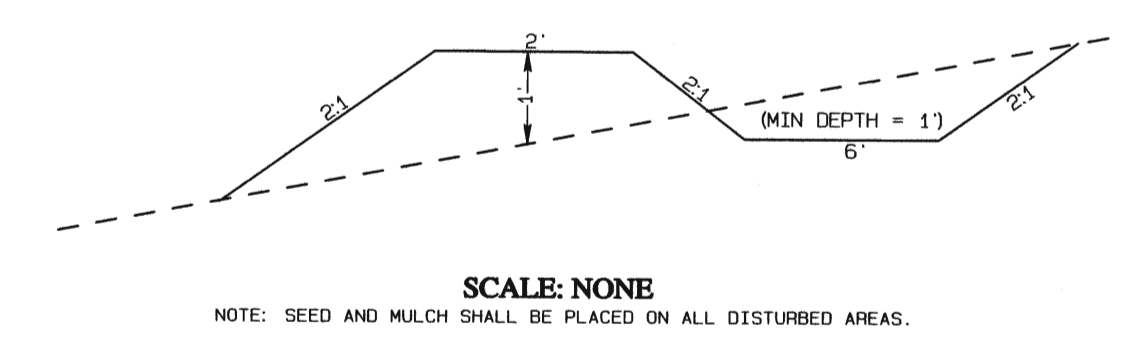
SCALE: NONE

TYPICAL CROSS SECTION OF POND "C"



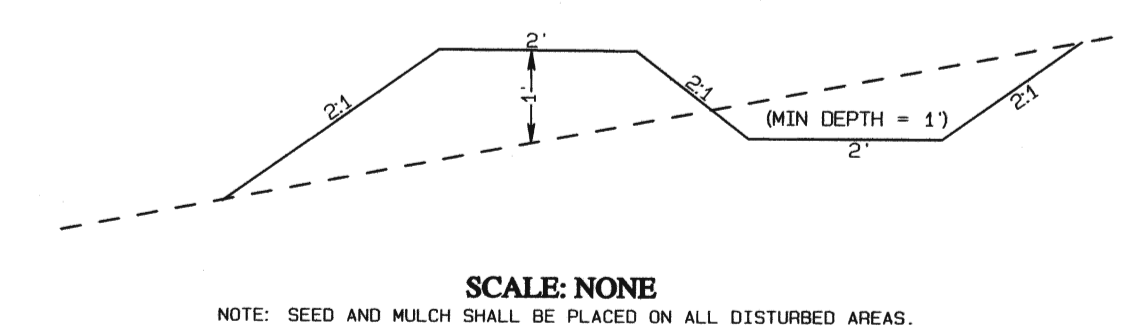
SCALE: NONE

TYPICAL CROSS SECTION OF DIVERSION DITCH INTO PONDS A & B



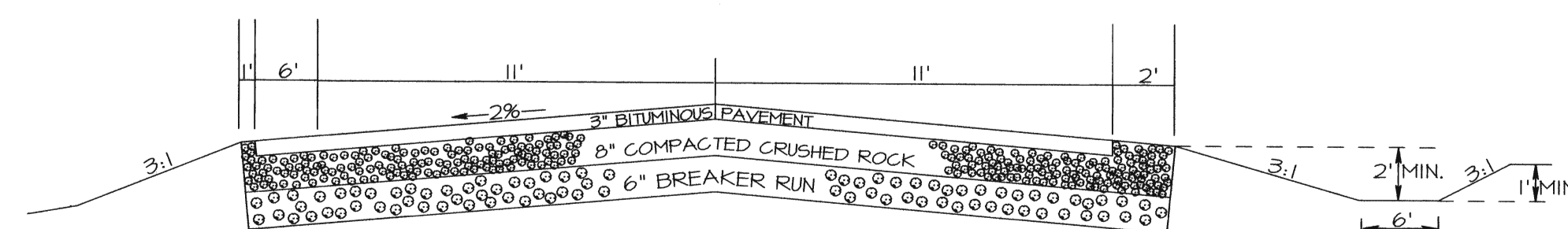
SCALE: NONE

TYPICAL CROSS SECTION OF DIVERSION DITCH ABOVE POND IN LOTS 8 & 15

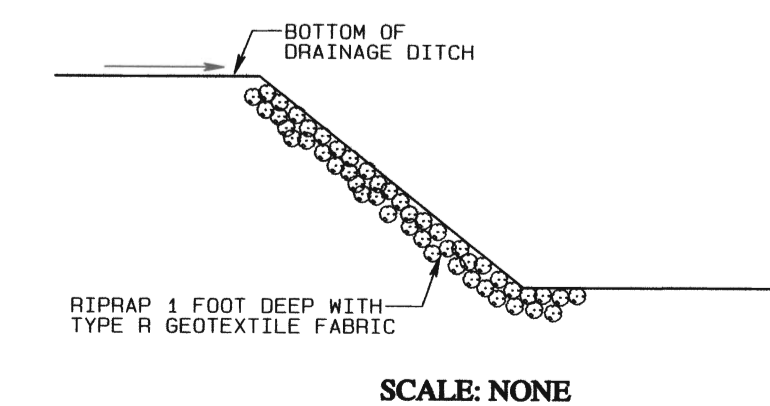


SCALE: NONE

TYPICAL SECTION FOR ALL ROADS IN THE SUBDIVISION PLAT OF THE QUARRY AT IRISH HILL

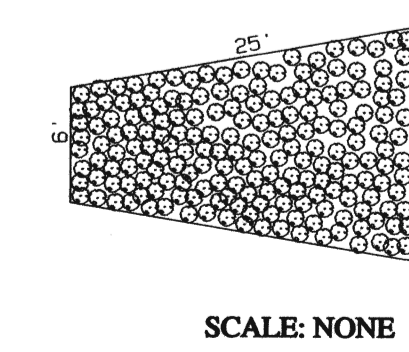


TYPICAL CROSS SECTION OF RIPRAP SPILLWAY



SCALE: NONE

PLAINVIEW OF RIPRAP SPILLWAY



SCALE: NONE