

**To: City Council of La Crosse
From: Steve & Stacey Kreibich
Subject: Certified Survey Map**

Council Members;

We are the owners of the property at W 4861 Harvest Lane and also W 4873-W 4871 Mill Street.

We are selling the home on Harvest Lane. The CSM before you is creating an Outlot which contains the septic system for our property on Mill Street which we are retaining.

There are easements and agreements in place that allow the system to be accessed through Mill Street.

Thank you



City of La Crosse, WI
General Billing - 148020 - 2017

003665-0108 Rachel H. 04/28/2017 01:45PM


4059 - COULEE REGION LAND SURVEYORS L

CITY OF LA CROSSE, WI
General Billing - 148020 - 2017
003665-0108 Rachel H. 04/28/2017 01:45PM
4059 - COULEE REGION LAND SURVEYORS L

Payment Amount: 100.00

City of La Crosse, WI
General Billing - 148020 - 2017










003665-0108 Rachel H. 04/28/2017 01:45PM

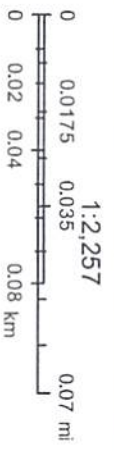


ArcGIS Online Web Map



March 29, 2017

-  County Limits
-  Municipality Limits
-  Subdivision Boundary Outline
-  Federal & State Roads
-  County & Town Roads
-  Railroad Center Lines
-  Burlington Northern Santa Fe
-  CP Rail
-  Spur Track



La Crosse County, WI
La Crosse County