



# City of La Crosse, Wisconsin

City Hall  
400 La Crosse Street  
La Crosse, WI 54601

## Meeting Agenda - Final

### Board of Public Works

---

Monday, July 28, 2025

10:00 AM

Council Chambers  
City Hall, First Floor

---

*The Board of Public Works meeting is open for in-person attendance and will also be conducted through video conferencing. The meeting can be viewed by visiting the Legislative Information Center (<https://cityoflacrosse.legistar.com/Calendar.aspx>) and clicking on the video link to the far right in the meeting list.)*

#### Call to Order

#### Roll Call

*Shaundel Washington-Spivey, Tamra Dickinson, Erin Goggin, Matt Gallagher, Andrea Trane.*

#### Approval of Minutes

*Minutes from July 21, 2025.*

#### Agenda Items:

- [25-0107](#) Bidder's Proof of Responsibility.
- [25-0846](#) Construction Contract Final Payment.
- [25-0847](#) Request from the Water Department to use Existing Water Utility Bond Funds in the amount of \$140,000 for the upcoming Water Meter Stations project.
- [25-0851](#) Charter Communications Street Privilege Permit request for communications in right-of-way near 2873 Fanta Reed Road.
- [25-0852](#) Charter Communications Street Privilege Permit request for communications in right-of-way near 511 3rd Street North.
- [25-0853](#) Brightspeed of Wisconsin, LLC Street Privilege Permit request for communications in right-of-way near 2630 15th Street South.
- [25-0854](#) Brightspeed of Wisconsin, LLC Street Privilege Permit request for communications in right-of-way near 2600 East Ave South.
- [25-0855](#) Brightspeed of Wisconsin, LLC Street Privilege Permit request for communications in right-of-way near 2525 Shelby Road.
- [25-0856](#) Karen Dahl Street Privilege Permit request for concrete instead of grass in right-of-way of 322 Causeway Boulevard.

## Adjournment

*Notice is further given that members of other governmental bodies may be present at the above scheduled meeting to gather information about a subject over which they have decision-making responsibility.*

### **NOTICE TO PERSONS WITH A DISABILITY**

*Requests from persons with a disability who need assistance to participate in this meeting should call the City Clerk's office at (608) 789-7510 or send an email to [ADAcityclerk@cityoflacrosse.org](mailto:ADAcityclerk@cityoflacrosse.org), with as much advance notice as possible.*



# City of La Crosse, Wisconsin

City Hall  
400 La Crosse Street  
La Crosse, WI 54601

## Text File

File Number: 25-0107

---

**Agenda Date:** 7/28/2025

**Version:** 1

**Status:** Agenda Ready

**In Control:** Board of Public Works

**File Type:** General Item

BIDDERS PROOF OF RESPONSIBILITY FOR BPW MEETING			
7/28/2025			
CONTRACTOR	ADDRESS	2025-2026 BID	WORK PERFORMED
		PRE-QUALIFICATION	
Poellinger Electric, Inc.	5416 33rd St S, La Crosse, WI 54601	\$9,847,941.00	Electrical Construction - Indoor & Parking Lots, Street Lighting, Traffic Signals, Airport Lighting





# City of La Crosse, Wisconsin

City Hall  
400 La Crosse Street  
La Crosse, WI 54601

## Text File

File Number: 25-0846

---

**Agenda Date:** 7/28/2025

**Version:** 1

**Status:** Agenda Ready

**In Control:** Board of Public Works

**File Type:** General Item

<b>TO FUNDING SOURCE:</b> City of La Crosse 400 La Crosse Street La Crosse, Wisconsin 54601	<b>PROJECT:</b> Victory Street 54601	<b>APPLICATION NO:</b> 4 <b>INVOICE NO:</b> 4-July 2025 Final <b>PERIOD:</b> 07/01/25 - 07/15/25 <b>PROJECT NO:</b> 23-008
<b>FROM CONTRACTOR:</b> Fowler & Hammer, Inc. 313 Monitor Street La Crosse, Wisconsin 54603	<b>VIA ARCHITECT/ENGINEER:</b> Yuri Nasonovs (City of La Crosse) 400 La Crosse St La Crosse, Wisconsin 54601	<b>CONTRACT DATE:</b>
<b>CONTRACT FOR:</b> Res. 24-0648		

CONTRACTOR'S APPLICATION FOR PAYMENT

Application is made for payment, as shown below, in connection with the Contract. Continuation Sheet is attached.

1.	Original Contract Sum	\$818,881.57
2.	Net change by change orders	\$48,951.48
3.	Contract Sum to date (Line 1 ± 2)	\$867,833.05
4.	Total completed and stored to date (Column G on detail sheet)	\$853,710.60
5.	Retainage:	
	a. 0.00% of completed work	\$0.00
	b. 0.00% of stored material	\$0.00
	Total retainage (Line 5a + 5b or total in column I of detail sheet)	\$0.00
6.	Total earned less retainage (Line 4 less Line 5 Total)	\$853,710.60
7.	Less previous certificates for payment (Line 6 from prior certificate)	\$815,027.53
8.	Current payment due:	\$38,683.07
9.	Balance to finish, including retainage (Line 3 less Line 6)	\$14,122.45

CHANGE ORDER SUMMARY	ADDITIONS	DEDUCTIONS
Total changes approved in previous months by Funding Source:	\$48,951.48	\$0.00
Total approved this month:	\$0.00	\$0.00
Totals:	\$48,951.48	\$0.00
Net change by change orders:	\$48,951.48	

The undersigned certifies that to the best of the Contractor's knowledge, information and belief, the Work covered by this Application for Payment has been completed in accordance with the Contract Documents, that all amounts have been paid by the Contractor for Work which previous Certificates for payment were issued and payments received from the Funding Source, and that current payments shown herein is now due.

CONTRACTOR: Fowler & Hammer, Inc.

By: \_\_\_\_\_ Date: \_\_\_\_\_

State of:

County of:

Subscribed and sworn to before  
me this \_\_\_\_\_ day of \_\_\_\_\_

Notary Public:

My commission expires:

ARCHITECT'S/ENGINEER'S CERTIFICATE FOR PAYMENT

In accordance with the Contract Documents, based on the on-site observations and the data comprising this application, the Architect/Engineer certifies to the Funding Source that to the best of the Architect's/Engineer's knowledge, information and belief that Work is in accordance with the Contract Documents, and the Contractor is entitled to payment of the AMOUNT CERTIFIED.

AMOUNT CERTIFIED: \$38,683.07

(Attach explanation if amount certified differs from the amount applied for. Initial all figures on this Application and on the Continuation Sheet that are changed to confirm the amount certified.)

ARCHITECT/ENGINEER:

By:  \_\_\_\_\_ Date: 7/17/2025

This certificate is not negotiable. The amount certified is payable only to the Contractor named herein. Issuance, payment and acceptance of payment are without prejudice to the rights of the Funding Source or Contractor under this Contract.

A			B		C			D		E		F		G			H	I
ITEM NO.	BUDGET CODE	DESCRIPTION OF WORK	SCHEDULED VALUE			FROM PREVIOUS APPLICATION (D + E)		WORK COMPLETED THIS PERIOD		MATERIALS PRESENTLY STORED (NOT IN D OR E)		TOTAL COMPLETED AND STORED TO DATE (D + E + F)			BALANCE TO FINISH (C - G)	RETAINAGE		
			QTY	UNIT PRICE	VALUE	QTY	VALUE	QTY	VALUE	QTY	VALUE	QTY	VALUE	% (G / C)				
1 CIP-802 - CIP #802 - Victory St. to East Ave																		
	1.1 BOR - Borrowed				\$181,275.41		\$177,192.57		\$2,492.25		\$0.00		\$179,684.82	99.12%	\$1,590.59	\$0.00		
	1.2 STM - Storm Sewer Utility				\$374,217.00		\$353,133.54		\$0.00		\$0.00		\$353,133.54	94.37%	\$21,083.46	\$0.00		
CIP-802 - CIP #802 - Victory St. to East Ave Subtotals					\$555,492.41		\$530,326.11		\$2,492.25		\$0.00		\$532,818.36	95.92%	\$22,674.05	\$0.00		
2 RES.24-0869 - Res. 24-0869 - Victory Street																		
	2.1 STM - Storm Sewer Utility				\$312,340.64		\$305,599.61		\$15,292.63		\$0.00		\$320,892.24	102.74%	(\$8,551.60)	\$0.00		
RES.24-0869 - Res. 24-0869 - Victory Street Subtotals					\$312,340.64		\$305,599.61		\$15,292.63		\$0.00		\$320,892.24	102.74%	(\$8,551.60)	\$0.00		
Grand Totals					\$867,833.05		\$835,925.72		\$17,784.88		\$0.00		\$853,710.60	98.37%	\$14,122.45	\$0.00		

7/18/2025

Signed by:

David Tauscher

B7509F2EE0F24E5...

Auditor

DocuSigned by:

Chadwick Hawkins

A93F306A40954A6...

Comptroller



# City of La Crosse, Wisconsin

City Hall  
400 La Crosse Street  
La Crosse, WI 54601

## Text File

File Number: 25-0847

---

**Agenda Date:** 7/28/2025

**Version:** 1

**Status:** Agenda Ready

**In Control:** Board of Public Works

**File Type:** General Item



## **CITY OF LA CROSSE**

### **WATER DEPARTMENT**

800 East Ave N

La Crosse WI 54601-3396

Phone (608) 789-7585

[greebond@cityoflacrosse.org](mailto:greebond@cityoflacrosse.org)

## **MEMORANDUM**

**To: Board of Public Works**  
**From: Derek Greebon – Water Superintendent**  
**Date: 7/28/2025**  
**Subject: Water Meter Stations**

---

The Water Utility has retained the engineering services of Donohue & Associates Inc., after receiving multiple bids for the upcoming Water Meter Stations Project. The Water Utility requests to use Existing Water Utility Bond Funds in the amount of \$140,000.



# City of La Crosse, Wisconsin

City Hall  
400 La Crosse Street  
La Crosse, WI 54601

## Text File

File Number: 25-0851

---

**Agenda Date:** 7/28/2025

**Version:** 1

**Status:** Agenda Ready

**In Control:** Board of Public Works

**File Type:** General Item

**CONSTRUCTION NOTE:**  
BURY CABLE AT A MINIMUM OF 36" DEPTH  
UNLESS OTHERWISE NOTED ON PRINTS.


**CONSTRUCTION NOTE:**  
CHARTER COMMUNICATIONS WILL PLACE  
PROPOSED CABLES IN CORRIDOR AS CLOSE TO  
THE BACK OF RIGHT-OF-WAY AS POSSIBLE,  
PENDING LOCATES.

LEGEND

TB : TREE BORE(DIRECTIONAL BORE)  
RB : ROAD BORE (DIRECTIONAL BORE)  
T : TRENCH  
HD : HAND DIG  
P : PLOW

CHARTER COMMUNICATIONS PROPOSES  
TO BURY FIBER COMMUNICATION CABLE  
IN A 2" CONDUIT

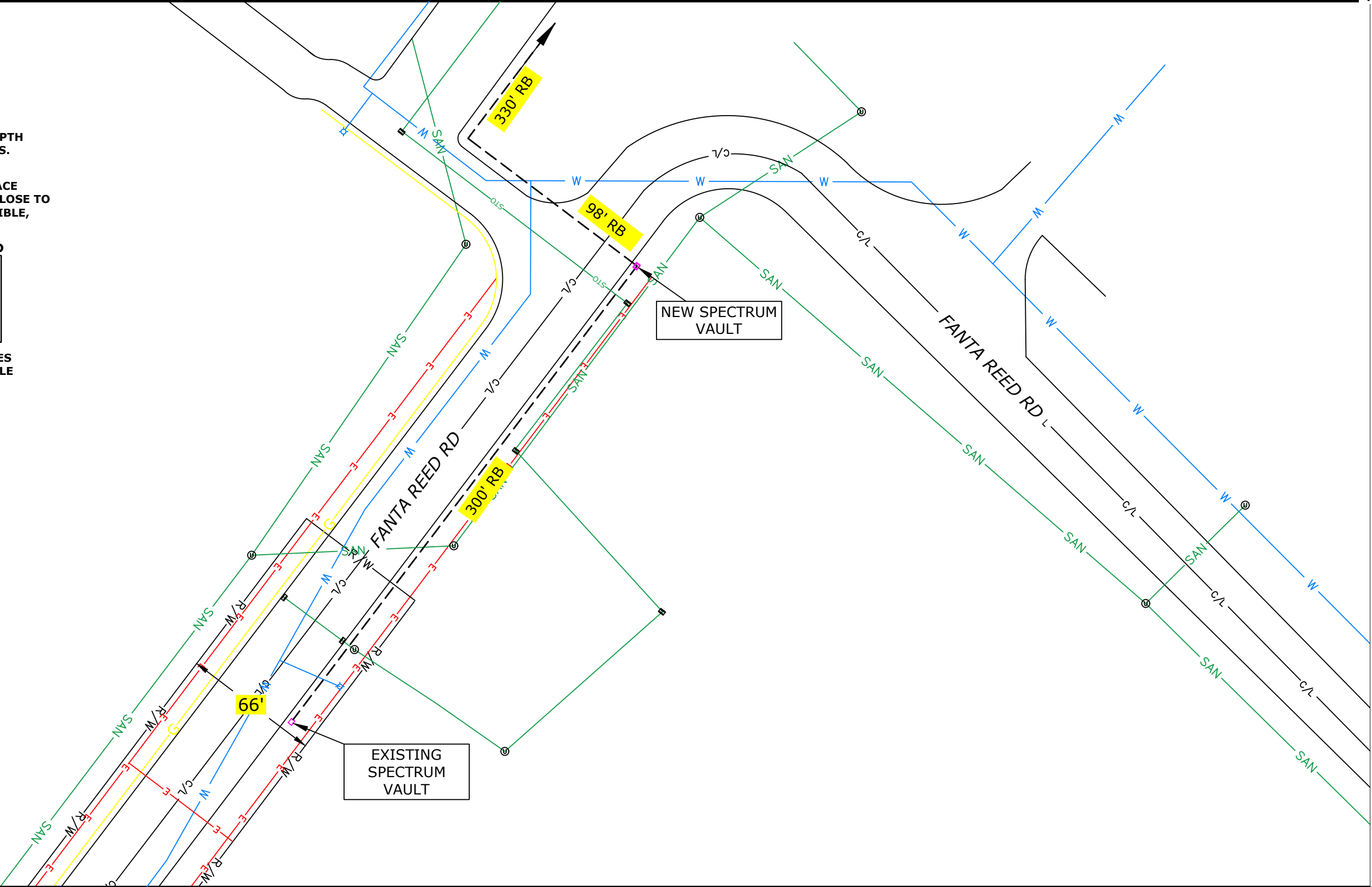
--== FIBER CABLE

== POT HOLE  
UTILITIES

**CONSTRUCTION NOTE:**  
POTHOLE WHERE  
NECESSARY AND ADJUST  
DEPTH ACCORDINGLY

THE UTILITIES SHOWN ON THIS PLAN ARE  
INDICATED IN ACCORDANCE WITH AVAILABLE  
RECORDS. THE CONTRACTOR SHALL BE  
RESPONSIBLE FOR OBTAINING EXACT  
LOCATIONS AND ELEVATIONS OF ALL UTILITIES  
FROM THE OWNERS OF THE RESPECTIVE  
UTILITIES AND FROM FIELD VERIFICATION.










SCOPE OF WORK MAY NOT  
BE INCLUSIVE OF ALL FEDERAL/STATE/LOCAL  
PERMITS REQUIRED FOR PROJECT. CLIENT IS  
RESPONSIBLE FOR ANY ADDITIONAL REVIEW  
AND/OR PERMITS NOT SPECIFICALLY  
DICTATED IN OUR SCOPE OF WORK.































(920)465-8018  
GREEN BAY, BROWNSVILLE,  
NEW BERLIN & MINNEAPOLIS

LEGEND

 JOINT POLE  
 NEW JOINT POLE  
 POWER POLE  
 NEW POWER POLE  
 BORE PIT  
 EXISTING PEDESTAL  
 NEW PEDESTAL  
 FIBER SLACK LOOP  
 ELECTRIC PEDESTAL








 RISER POLE  
 ANCHOR & DOWNGUY  
 NEW ANCHOR & DOWNGUY  
 JOINT ANCHOR  
 NEW JOINT ANCHOR  
 TEL CABINET  
 CALL BOX  
 STORM DRAIN  
 UTILITY VALVE

 MANHOLE  
 EXISTING FIBER COIL  
 NEW FIBER COIL  
 EXISTING VAULT  
 NEW CHARTER VAULT  
 SHRUBS  
 DECIDUOUS TREE

 GROUND  
 NEW GROUND  
 PROPERTY LINE  
 ROADWAY CENTERLINE  
 FIBER WARNING SIGN  
 TRAFFIC LIGHT  
 HYDRANT  
 SIGNS  
 STREET LIGHT  
 FIBER SPLICE CASE

LINETYPES


NEW UNDERGROUND CABLE

 PROPOSED FIBER  
 GAS  
 WATER  
 ELECTRICAL  
 STORM SANITARY  
 CABLE TV  
 TELEPHONE

PROJECT #6114485  
PERMIT I.D. #6114485CITY



1228 12TH AVE S  
ONALASKA, WI 54650



ADDRESS  
2873 FANTA REED RD

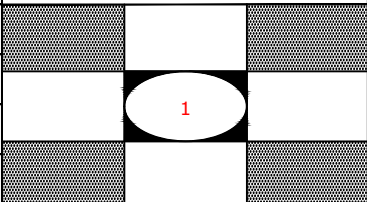
FIELD BY: DATE:

DRAFTED BY: DATE:  
MP 7/14/2025

DESIGNED BY: DATE:

ASBUILTS BY: DATE:

LOCATION  
LA CROSSE, WI




**CONSTRUCTION NOTE:**  
**CHARTER COMMUNICATIONS WILL PLACE**  
**PROPOSED CABLES IN CORRIDOR AS CLOSE TO**  
**THE BACK OF RIGHT-OF-WAY AS POSSIBLE,**  
**PENDING LOCATES.**

## LEGEND

TB : TREE BORE(DIRECTIONAL BORE) RB : ROAD BORE (DIRECTIONAL BORE) T : TRENCH HD : HAND DIG P : PLOW
--

## CHARTER COMMUNICATIONS PROPOSES TO BURY FIBER COMMUNICATION CABLE IN A 2" CONDUIT

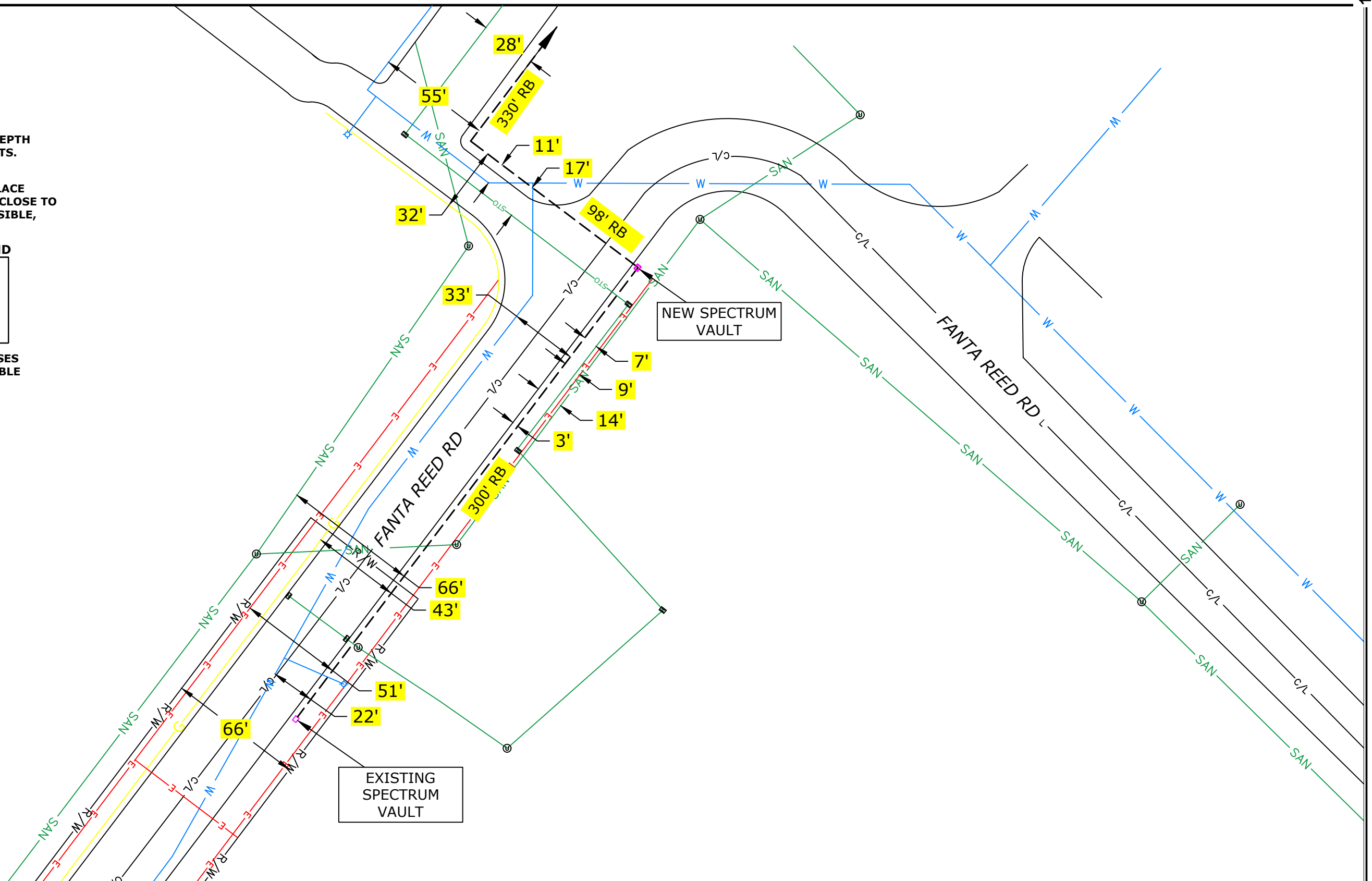
-- = FIBER CABLE

 = **POT HOLE  
UTILITIES**

**CONSTRUCTION NOTE:**  
**POTHOLE WHERE**  
**NECESSARY AND ADJUST**  
**DEPTH ACCORDINGLY**

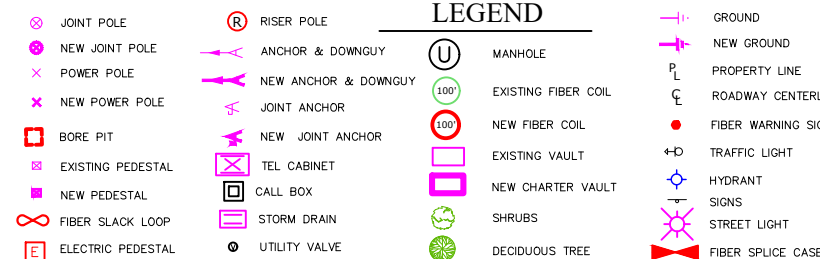
THE UTILITIES SHOWN ON THIS PLAN ARE INDICATED IN ACCORDANCE WITH AVAILABLE RECORDS. THE CONTRACTOR SHALL BE RESPONSIBLE FOR OBTAINING EXACT LOCATIONS AND ELEVATIONS OF ALL UTILITIES FROM THE OWNERS OF THE RESPECTIVE UTILITIES AND FROM FIELD VERIFICATION.

SCOPE OF WORK MAY NOT BE INCLUSIVE OF ALL FEDERAL/STATE/LOCAL PERMITS REQUIRED FOR PROJECT. CLIENT IS RESPONSIBLE FOR ANY ADDITIONAL REVIEW AND/OR PERMITS NOT SPECIFICALLY DICTATED IN OUR SCOPE OF WORK.



(920)465-8018  
GREEN BAY, BROWNSVILLE,  
NEW BERLIN & MINNEAPOLIS

## LEGEND



---

LINETYPES

The diagram illustrates a cross-section of a multi-conductor cable. At the top, a thick black line represents the outer jacket, labeled "NEW UNDERGROUND CABLE". Below this, several colored lines represent different services, each with a label and a corresponding letter code in a box:

- PROPOSED FIBER:** A red line with the label "FO" in a red box, repeated five times.
- GAS:** A yellow line with the label "G" in a yellow box.
- WATER:** A blue line with the label "W" in a blue box, repeated twice.
- ELECTRICAL:** A pink line with the label "E" in a pink box, repeated twice.
- STORM:** A purple line with the label "STO" in a purple box, repeated twice.
- SANITARY:** A green line with the label "SAN" in a green box, repeated three times.
- CABLE TV:** An orange line with the label "CATV" in an orange box, repeated twice.
- TELEPHONE:** A brown line with the label "TEL" in a brown box, repeated twice.

PROJECT #6114485  
PERMIT I.D. #6114485CITY



1228 12TH AVE S  
ONALASKA, WI 54650



ADDRESS  
2873 FANTA REED RD

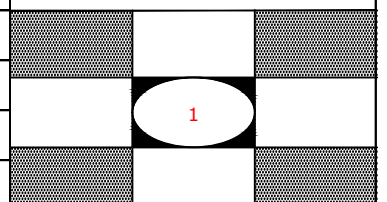
FIELD BY: \_\_\_\_\_ DATE: \_\_\_\_\_

DRAFTED BY: MP      DATE: 7/14/2022

DESIGNED BY: \_\_\_\_\_ DATE: \_\_\_\_\_

ASBUILTS BY: DATE:

LOCATION  
LA CROSSE, WI







**REVOCABLE OCCUPANCY / STREET PRIVILEGE PERMIT APPLICATION  
FOR COMMUNICATIONS (FIBER OPTICS, TELEPHONE, CABLE, ETC.)**

**City of La Crosse Engineering Department**

Phone: 608-789-7505 Email: [engineering@cityoflacrosse.org](mailto:engineering@cityoflacrosse.org) <http://cityoflacrosse.org>

Encroachment Owner: Perry McClellan-Charter Communications #6114485

Address: 1228 12th Ave S City: Onalaska State: WI Zip: 54650

Phone # 715-519-0033 608-783-8122 Email Address Perry.McClellan@charter.com

Application Preparer (if different from above) Michele Peterson-Mi-Tech Services

Relationship with Owner: contractor for design and permitting

Phone # 920-924-3690 ext 3528 Email Address mpeterso@mi-tech.us

**Description of Proposed Encroachment:**

bore new conduit

**Encroachment Addresses (List by Street and 100 blocks):**

2873 Fanta Reed Rd

I certify that I have reviewed the Municipal Code and understand all that is related to this permit request. I further certify that I have the full authority to make the foregoing application; the information in the application and the required submittals are complete and correct; the Work or Use performed shall comply with all the laws of the State of Wisconsin, and all ordinances, rules, regulations, policies and special conditions of the City of La Crosse. The applicant agrees to perform the work covered by an approved permit with diligence and convenience to the public. **See Sheet 2 of 2 for Additional Conditions.**

Signature of Owner or designee: Perry McClellan Date: 7/14/2025

Print Name and Title: Perry McClellan Construction Coordinator

Please return this completed application along with required information and fees noted on checklist below to: City of La Crosse, Engineering Department, 400 La Crosse Street, La Crosse, WI 54601. You will then be given notice of when your request will be on the Board of Public Works agenda for consideration. **Average completion time for validation 45 days.**

-----  
BELOW THIS LINE TO BE COMPLETED BY CITY STAFF ONLY  
-----

**Required items to be provided by Applicant:**

Scale Drawing of encroachments ☐  
(Complete Utility Locate by Digger's Hotline Required)

Certificate of Insurance (City as additional Insured) ☐

Initial Application Fee \$ 100.00 ☐

City Utility Potential Conflict Notification and Sign-Off ☐

**Board of Public Works**

**Approval Date:**

**Encroachment Type:**

**Permit Number:**

**All Fees are Non-Refundable & Subject to change by City Council**

**SHEET 1 OF 2**



# City of La Crosse, Wisconsin

City Hall  
400 La Crosse Street  
La Crosse, WI 54601

## Text File

**File Number: 25-0852**

---

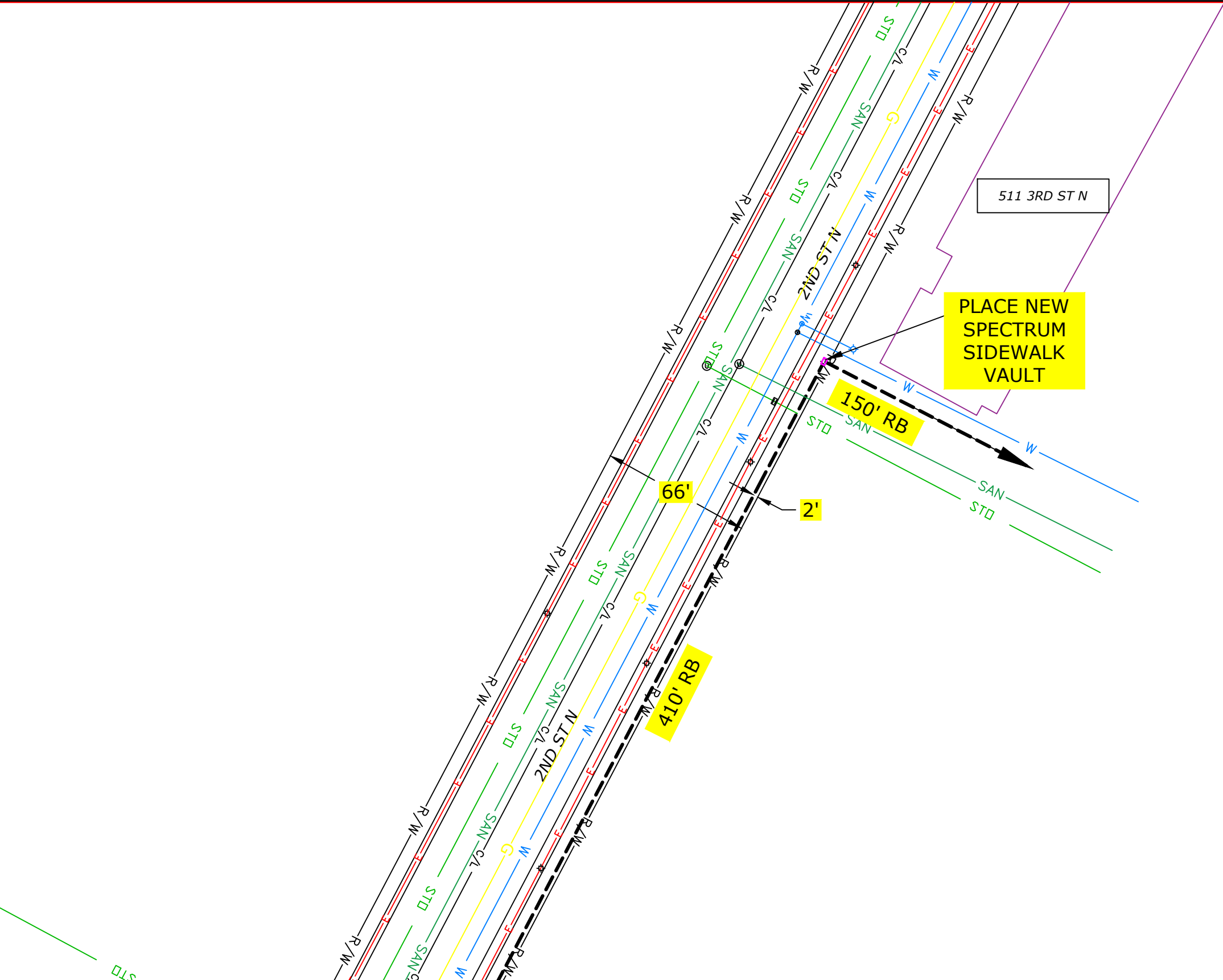
**Agenda Date:** 7/28/2025

**Version:** 1

**Status:** Agenda Ready

**In Control:** Board of Public Works

**File Type:** General Item



**CONSTRUCTION NOTE:**  
BURY CABLE AT A MINIMUM OF 36" DEPTH  
UNLESS OTHERWISE NOTED ON PRINTS.

**CONSTRUCTION NOTE:**  
CHARTER COMMUNICATIONS WILL PLACE  
PROPOSED CABLES IN CORRIDOR AS CLOSE TO  
THE BACK OF RIGHT-OF-WAY AS POSSIBLE,  
PENDING LOCATES.

**LEGEND**

TB : TREE BORE(DIRECTIONAL BORE)  
RB : ROAD BORE (DIRECTIONAL BORE)  
T : TRENCH  
HD : HAND DIG  
P : PLOW

**CHARTER COMMUNICATIONS PROPOSES  
TO BURY FIBER COMMUNICATION CABLE  
IN A 2" CONDUIT**

-- == FIBER CABLE

⊕ == **POTHOLE  
UTILITIES**

**CONSTRUCTION NOTE:**  
POTHOLE WHERE  
NECESSARY AND ADJUST  
DEPTH ACCORDINGLY

THE UTILITIES SHOWN ON THIS PLAN ARE  
INDICATED IN ACCORDANCE WITH AVAILABLE  
RECORDS. THE CONTRACTOR SHALL BE  
RESPONSIBLE FOR OBTAINING EXACT  
LOCATIONS AND ELEVATIONS OF ALL UTILITIES  
FROM THE OWNERS OF THE RESPECTIVE  
UTILITIES AND FROM FIELD VERIFICATION.

SCOPE OF WORK MAY NOT  
BE INCLUSIVE OF ALL FEDERAL/STATE/LOCAL  
PERMITS REQUIRED FOR PROJECT. CLIENT IS  
RESPONSIBLE FOR ANY ADDITIONAL REVIEW  
AND/OR PERMITS NOT SPECIFICALLY  
DICTATED IN OUR SCOPE OF WORK.

CONTACT THE STREET DEPARTMENT FOR  
ANY CONCRETE OR ASPHALT REMOVAL  
1-608-789-7340 (TROY SCHMUTZER)

**mi-TECH**

(920)465-8018  
GREEN BAY, BROWNSVILLE,  
NEW BERLIN & MINNEAPOLIS

**LEGEND**

⊗ JOINT POLE	Ⓡ RISER POLE	Ⓢ MANHOLE	— GROUND
⊗ NEW JOINT POLE	Ⓡ ANCHOR & DOWNGUY	Ⓢ EXISTING FIBER COIL	— NEW GROUND
× POWER POLE	Ⓡ NEW ANCHOR & DOWNGUY	Ⓢ EXISTING VAULT	— PROPERTY LINE
× NEW POWER POLE	Ⓡ JOINT ANCHOR	Ⓢ NEW FIBER COIL	— ROADWAY CENTERLINE
Ⓡ BORE PIT	Ⓡ NEW JOINT ANCHOR	Ⓢ EXISTING VAULT	● FIBER WARNING SIGN
Ⓡ EXISTING PEDESTAL	Ⓡ TEL CABINET	Ⓢ NEW CHARTER VAULT	Ⓡ TRAFFIC LIGHT
Ⓡ NEW PEDESTAL	Ⓡ CALL BOX	Ⓢ SHRUBS	Ⓡ HYDRANT
∞ FIBER SLACK LOOP	Ⓡ STORM DRAIN	Ⓢ DECIDUOUS TREE	Ⓡ SIGNS
Ⓡ ELECTRIC PEDESTAL	Ⓡ UTILITY VALVE		Ⓡ STREET LIGHT
			Ⓡ FIBER SPLICE CASE

**LINETYPES**

NEW UNDERGROUND CABLE — — — — —

PROPOSED FIBER — — — — —

GAS — — — — —

WATER — — — — —

ELECTRICAL — — — — —

STORM — — — — —

SANITARY — — — — —

CABLE TV — — — — —

TELEPHONE — — — — —

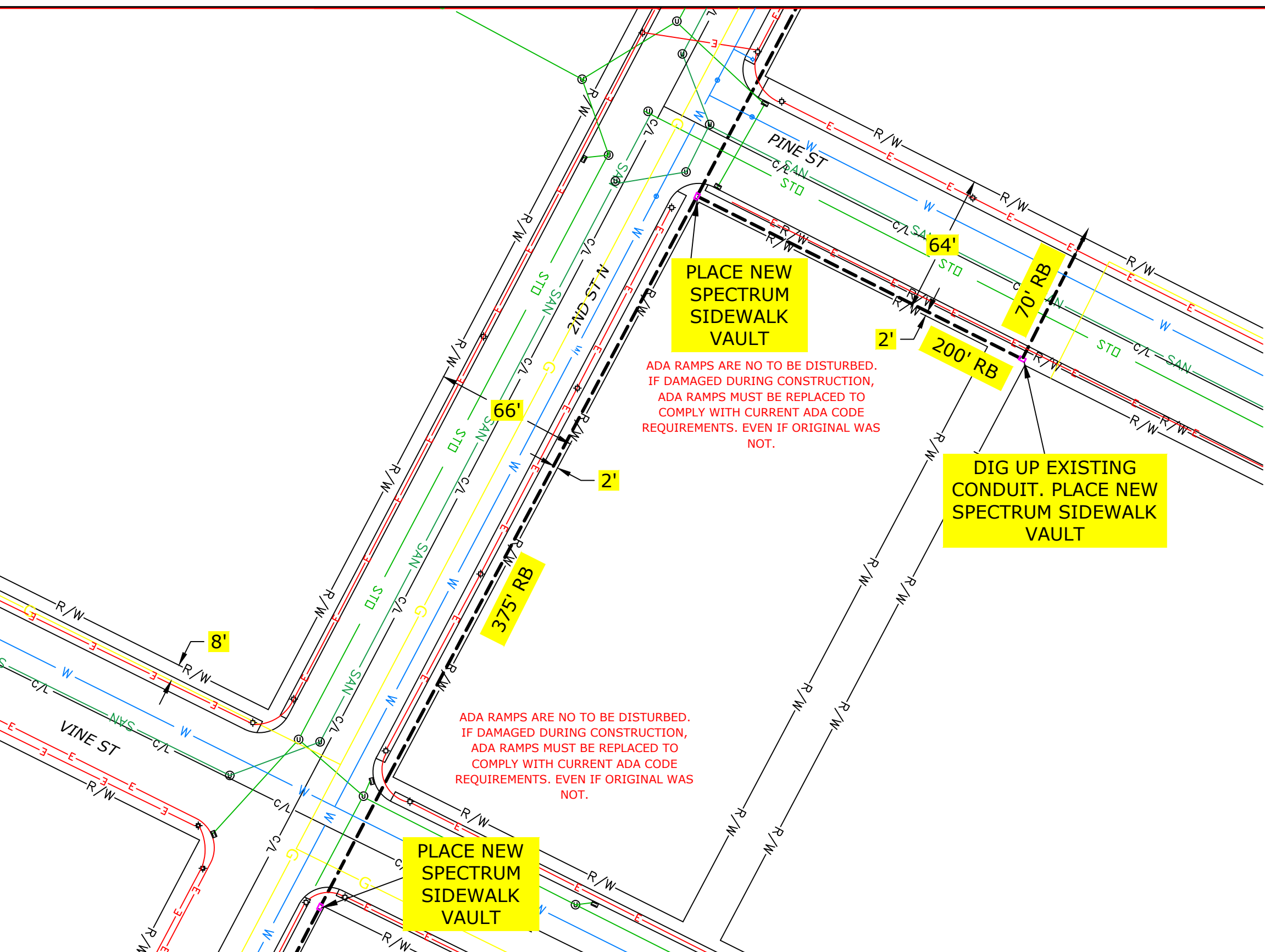
PROJECT #5820682  
PERMIT I.D. #5820682CITY

**Spectrum**

1228 12TH AVE S  
ONALASKA, WI 54650

N

ADDRESS		LOCATION	
511 3RD ST N		LA CROSSE, WI	
FIELD BY:	DATE:		
DRAFTED BY:	DATE:		
MP	4/1/2025		
DESIGNED BY:	DATE:		
ASBUILTS BY:	DATE:		



**CONSTRUCTION NOTE:**  
BURY CABLE AT A MINIMUM OF 36" DEPTH  
UNLESS OTHERWISE NOTED ON PRINTS.

**CONSTRUCTION NOTE:**  
CHARTER COMMUNICATIONS WILL PLACE  
PROPOSED CABLES IN CORRIDOR AS CLOSE TO  
THE BACK OF RIGHT-OF-WAY AS POSSIBLE,  
PENDING LOCATES.

LEGEND	
TB	: TREE BORE(DIRECTIONAL BORE)
RB	: ROAD BORE (DIRECTIONAL BORE)
T	: TRENCH
HD	: HAND DIG
P	: PLOW

CHARTER COMMUNICATIONS PROPOSES  
TO BURY FIBER COMMUNICATION CABLE  
IN A 2" CONDUIT

-- == FIBER CABLE

⊕ == POTHOLE  
UTILITIES

**CONSTRUCTION NOTE:**  
POTHOLE WHERE  
NECESSARY AND ADJUST  
DEPTH ACCORDINGLY

THE UTILITIES SHOWN ON THIS PLAN ARE  
INDICATED IN ACCORDANCE WITH AVAILABLE  
RECORDS. THE CONTRACTOR SHALL BE  
RESPONSIBLE FOR OBTAINING EXACT  
LOCATIONS AND ELEVATIONS OF ALL UTILITIES  
FROM THE OWNERS OF THE RESPECTIVE  
UTILITIES AND FROM FIELD VERIFICATION.

SCOPE OF WORK MAY NOT  
BE INCLUSIVE OF ALL FEDERAL/STATE/LOCAL  
PERMITS REQUIRED FOR PROJECT. CLIENT IS  
RESPONSIBLE FOR ANY ADDITIONAL REVIEW  
AND/OR PERMITS NOT SPECIFICALLY  
DICTATED IN OUR SCOPE OF WORK.

CONTACT THE STREET DEPARTMENT FOR  
ANY CONCRETE OR ASPHALT REMOVAL  
1-608-789-7340 (TROY SCHMUTZER)

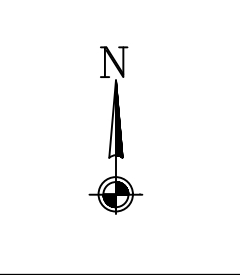
(920)465-8018  
GREEN BAY, BROWNSVILLE,  
NEW BERLIN & MINNEAPOLIS

LEGEND			
⊗ JOINT POLE	Ⓡ RISER POLE	Ⓢ MANHOLE	— GROUND
⊗ NEW JOINT POLE	Ⓡ ANCHOR & DOWNGUY	Ⓢ EXISTING FIBER COIL	— NEW GROUND
⊗ POWER POLE	Ⓡ NEW ANCHOR & DOWNGUY	Ⓢ NEW FIBER COIL	— PROPERTY LINE
⊗ NEW POWER POLE	Ⓡ JOINT ANCHOR	Ⓢ EXISTING VAULT	— ROADWAY CENTERLINE
Ⓡ BORE PIT	Ⓡ NEW JOINT ANCHOR	Ⓢ NEW CHARTER VAULT	Ⓡ FIBER WARNING SIGN
Ⓡ EXISTING PEDESTAL	Ⓡ TEL CABINET	Ⓢ SHRUBS	Ⓡ TRAFFIC LIGHT
Ⓡ NEW PEDESTAL	Ⓡ CALL BOX	Ⓢ DECIDUOUS TREE	Ⓡ HYDRANT
Ⓡ FIBER SLACK LOOP	Ⓡ STORM DRAIN		Ⓡ SIGNS
Ⓡ ELECTRIC PEDESTAL	Ⓡ UTILITY VALVE		Ⓡ STREET LIGHT
			Ⓡ FIBER SPLICE CASE

LINETYPES	
NEW UNDERGROUND CABLE	---
PROPOSED FIBER	---
GAS	---
WATER	---
ELECTRICAL	---
STORM	---
SANITARY	---
CABLE TV	---
TELEPHONE	---

PROJECT #5820682  
PERMIT I.D. #5820682CITY

1228 12TH AVE S  
ONALASKA, WI 54650



ADDRESS		LOCATION	
511 3RD ST N		LA CROSSE, WI	
FIELD BY:	DATE:		1
DRAFTED BY:	DATE:		2
DESIGNED BY:	DATE:		3
ASBULTS BY:	DATE:		



**CONSTRUCTION NOTE:**  
BURY CABLE AT A MINIMUM OF 36" DEPTH  
UNLESS OTHERWISE NOTED ON PRINTS.

**CONSTRUCTION NOTE:**  
CHARTER COMMUNICATIONS WILL PLACE  
PROPOSED CABLES IN CORRIDOR AS CLOSE TO  
THE BACK OF RIGHT-OF-WAY AS POSSIBLE,  
PENDING LOCATES.

**LEGEND**

TB : TREE BORE(DIRECTIONAL BORE)  
RB : ROAD BORE (DIRECTIONAL BORE)  
T : TRENCH  
HD : HAND DIG  
P : PLOW

**CHARTER COMMUNICATIONS PROPOSES  
TO BURY FIBER COMMUNICATION CABLE  
IN A 2" CONDUIT**

-- == FIBER CABLE

⊕ == **POTHOLE  
UTILITIES**

**CONSTRUCTION NOTE:**  
POTHOLE WHERE  
NECESSARY AND ADJUST  
DEPTH ACCORDINGLY

THE UTILITIES SHOWN ON THIS PLAN ARE  
INDICATED IN ACCORDANCE WITH AVAILABLE  
RECORDS. THE CONTRACTOR SHALL BE  
RESPONSIBLE FOR OBTAINING EXACT  
LOCATIONS AND ELEVATIONS OF ALL UTILITIES  
FROM THE OWNERS OF THE RESPECTIVE  
UTILITIES AND FROM FIELD VERIFICATION.

SCOPE OF WORK MAY NOT  
BE INCLUSIVE OF ALL FEDERAL/STATE/LOCAL  
PERMITS REQUIRED FOR PROJECT. CLIENT IS  
RESPONSIBLE FOR ANY ADDITIONAL REVIEW  
AND/OR PERMITS NOT SPECIFICALLY  
DICTATED IN OUR SCOPE OF WORK.

CONTACT THE STREET DEPARTMENT FOR  
ANY CONCRETE OR ASPHALT REMOVAL  
1-608-789-7340 (TROY SCHMUTZER)

ADA RAMP ARE NO TO BE DISTURBED.  
IF DAMAGED DURING CONSTRUCTION,  
ADA RAMP MUST BE REPLACED TO  
COMPLY WITH CURRENT ADA CODE  
REQUIREMENTS. EVEN IF ORIGINAL WAS  
NOT.

!!CAUTION!!  
NEARBY CITY FIBER LINE

!!CAUTION!!  
NEARBY CITY FIBER LINE

PLACE NEW  
SPECTRUM  
SIDEWALK  
VAULT

ADA RAMP ARE NO TO BE DISTURBED.  
IF DAMAGED DURING CONSTRUCTION,  
ADA RAMP MUST BE REPLACED TO  
COMPLY WITH CURRENT ADA CODE  
REQUIREMENTS. EVEN IF ORIGINAL WAS  
NOT.

PICK POINT  
AT EXISTING  
MANHOLE



(920)465-8018  
GREEN BAY, BROWNSVILLE,  
NEW BERLIN & MINNEAPOLIS

**LEGEND**

- |                     |                        |                       |                        |
|---------------------|------------------------|-----------------------|------------------------|
| ⊗ JOINT POLE        | Ⓡ RISER POLE           | Ⓢ MANHOLE             | — GROUND               |
| ⊗ NEW JOINT POLE    | Ⓡ ANCHOR & DOWNGUY     | Ⓢ EXISTING FIBER COIL | — NEW GROUND           |
| × POWER POLE        | Ⓡ NEW ANCHOR & DOWNGUY | Ⓢ NEW FIBER COIL      | — P L PROPERTY LINE    |
| × NEW POWER POLE    | Ⓡ JOINT ANCHOR         | Ⓢ EXISTING VAULT      | — C ROADWAY CENTERLINE |
| □ BORE PIT          | Ⓡ NEW JOINT ANCHOR     | Ⓢ NEW CHARTER VAULT   | ● FIBER WARNING SIGN   |
| ⊗ EXISTING PEDESTAL | Ⓡ TEL CABINET          | Ⓢ SHRUBS              | Ⓢ TRAFFIC LIGHT        |
| ⊗ NEW PEDESTAL      | Ⓡ CALL BOX             | Ⓢ DECIDUOUS TREE      | Ⓢ HYDRANT              |
| ∞ FIBER SLACK LOOP  | Ⓡ STORM DRAIN          |                       | Ⓢ SIGNS                |
| Ⓡ ELECTRIC PEDESTAL | Ⓡ UTILITY VALVE        |                       | Ⓢ STREET LIGHT         |
|                     |                        |                       | Ⓢ FIBER SPLICE CASE    |

**LINETYPES**

- NEW UNDERGROUND CABLE — — — — —
- PROPOSED FIBER — — — — —
- GAS — — — — —
- WATER — — — — —
- ELECTRICAL — — — — —
- STORM — — — — —
- SANITARY — — — — —
- CABLE TV — — — — —
- TELEPHONE — — — — —

PROJECT #5820682  
PERMIT I.D. #5820682CITY



1228 12TH AVE S  
ONALASKA, WI 54650



ADDRESS

511 3RD ST N

FIELD BY:

DATE:

DRAFTED BY:

DATE:

DESIGNED BY:

DATE:

ASBULTS BY:

DATE:

LOCATION

LA CROSSE, WI

2

3



**REVOCABLE OCCUPANCY / STREET PRIVILEGE PERMIT APPLICATION  
FOR COMMUNICATIONS (FIBER OPTICS, TELEPHONE, CABLE, ETC.)**

**City of La Crosse Engineering Department**

Phone: 608-789-7505 Email: [engineering@cityoflacrosse.org](mailto:engineering@cityoflacrosse.org) <http://cityoflacrosse.org>

Encroachment Owner: Perry McClellan-Charter Communications #5820682  
 Address: 1228 12th Ave S City: Onalaska State: WI Zip: 54650  
 Phone # 715-519-0033 608-783-8122 Email Address Perry.McClellan@charter.com

Application Preparer (if different from above) Michele Peterson-Mi-Tech Services  
 Relationship with Owner: contractor for design and permitting  
 Phone # 920-924-3690 ext 3528 Email Address mpeterso@mi-tech.us

**Description of Proposed Encroachment:**

bore new conduit, place new concrete vaults, remove and replace concrete where needed

**Encroachment Addresses (List by Street and 100 blocks):**

511 3rd St N

I certify that I have reviewed the Municipal Code and understand all that is related to this permit request. I further certify that I have the full authority to make the foregoing application; the information in the application and the required submittals are complete and correct; the Work or Use performed shall comply with all the laws of the State of Wisconsin, and all ordinances, rules, regulations, policies and special conditions of the City of La Crosse. The applicant agrees to perform the work covered by an approved permit with diligence and convenience to the public. **See Sheet 2 of 2 for Additional Conditions.**

Signature of Owner or designee: Perry McClellan Date: 4/1/2025

Print Name and Title: Perry McClellan Construction Coordinator

Please return this completed application along with required information and fees noted on checklist below to: City of La Crosse, Engineering Department, 400 La Crosse Street, La Crosse, WI 54601. You will then be given notice of when your request will be on the Board of Public Works agenda for consideration. **Average completion time for validation 45 days.**

-----  
 BELOW THIS LINE TO BE COMPLETED BY CITY STAFF ONLY  
 -----

**Required items to be provided by Applicant:**

Scale Drawing of encroachments ☐  
 (Complete Utility Locate by Digger's Hotline Required)

Certificate of Insurance (City as additional Insured) ☐

Initial Application Fee \$ 100.00 ☐

City Utility Potential Conflict Notification and Sign-Off ☐

**Board of Public Works  
Approval Date:**

**Encroachment Type:**

**Permit Number:**

**All Fees are Non-Refundable & Subject to change by City Council**

**SHEET 1 OF 2**



# City of La Crosse, Wisconsin

City Hall  
400 La Crosse Street  
La Crosse, WI 54601

## Text File

**File Number: 25-0853**

---

**Agenda Date:** 7/28/2025

**Version:** 1

**Status:** Agenda Ready

**In Control:** Board of Public Works

**File Type:** General Item



**REVOCABLE OCCUPANCY / STREET PRIVILEGE PERMIT APPLICATION  
FOR COMMUNICATIONS (FIBER OPTICS, TELEPHONE, CABLE, ETC.)**

**City of La Crosse Engineering Department**

Phone: 608-789-7505 Email: [engineering@cityoflacrosse.org](mailto:engineering@cityoflacrosse.org) <http://cityoflacrosse.org>

Encroachment Owner: \_\_\_\_\_

Address: \_\_\_\_\_ City: \_\_\_\_\_ State: \_\_\_\_\_ Zip: \_\_\_\_\_

Phone # \_\_\_\_\_ Email Address \_\_\_\_\_

Application Preparer (if different from above) \_\_\_\_\_

Relationship with Owner: \_\_\_\_\_

Phone # \_\_\_\_\_ Email Address \_\_\_\_\_

**Description of Proposed Encroachment:**

**Encroachment Addresses (List by Street and 100 blocks):**

I certify that I have reviewed the Municipal Code and understand all that is related to this permit request. I further certify that I have the full authority to make the foregoing application; the information in the application and the required submittals are complete and correct; the Work or Use performed shall comply with all the laws of the State of Wisconsin, and all ordinances, rules, regulations, policies and special conditions of the City of La Crosse. The applicant agrees to perform the work covered by an approved permit with diligence and convenience to the public. **See Sheet 2 of 2 for Additional Conditions.**

Signature of Owner or designee: \_\_\_\_\_ Date: \_\_\_\_\_

Print Name and Title: \_\_\_\_\_

Please return this completed application along with required information and fees noted on checklist below to: City of La Crosse, Engineering Department, 400 La Crosse Street, La Crosse, WI 54601. You will then be given notice of when your request will be on the Board of Public Works agenda for consideration. **Average completion time for validation 45 days.**

**BELOW THIS LINE TO BE COMPLETED BY CITY STAFF ONLY**

**Required items to be provided by Applicant:**

Scale Drawing of encroachments ☐

(City Utilities, Lighting and Signals must be shown on Proposed Communications Plan)

Certificate of Insurance (City as additional Insured) ☐

Initial Application Fee \$ \_\_\_\_\_ ☐

City Utility Potential Conflict Notification and Sign-Off ☐

**Board of Public Works**

**Approval Date:**

**Encroachment Type:**

**Permit Number:**

**All Fees are Non-Refundable & Subject to change by City Council**

**SHEET 1 OF 2**





## **REVOCABLE OCCUPANCY / STREET PRIVILEGE PERMIT APPLICATION**

### **City of La Crosse Engineering Department**

Phone: 608-789-7505 Email: [engineering@cityoflacrosse.org](mailto:engineering@cityoflacrosse.org) <http://cityoflacrosse.org>

#### **STREET PRIVILEGE PERMIT CONDITIONS FOR COMMUNICATIONS INSTALLATIONS**

1. The applicant shall be primarily liable for damages to person or property by reason of the granting of this street privilege permit.
2. The applicant shall obtain an excavation permit from the City of La Crosse Engineering Department prior to performing installation or any maintenance on the cable in the City right-of-way that requires excavation or disruption of pavement, sidewalk, curb and gutter, or other structure.
3. The applicant agrees that tracer wires shall be used and final cable location within the street right-of-way shall be approved by the City Engineer. Cable shall be installed not less than 36 inches deep, unless otherwise approved by the City Engineer.
4. Applicant agrees to provide the City of La Crosse with final "as-built" plans when installation is complete.
5. Applicant agrees that any pavement, concrete or green space disturbed during drilling activities shall be restored to its prior condition.
6. Applicant agrees that said installation shall not interfere with the City's water, sanitary sewer, or storm sewer underground infrastructure that may be in the area.
7. Applicant further agrees that they will make arrangements with the public utility companies and the City of La Crosse to clear all public underground utilities prior to initiating such work, and if necessary, applicant will make arrangements with the City of La Crosse to ensure proper traffic control.
8. Applicant waives any and all rights to contest in any way or manner the validity of Sec. 66.0425 of the Wisconsin Statutes and the amount of compensation charged.
9. Applicant agrees to become a member of Diggers Hotline for marking / locating of utility.
10. The applicant for a permit to encroach on the public right-of-way shall procure and maintain for the duration of the permit a minimum liability and contractual liability policy in the amount of \$100,000.00 each person, \$300,000.00 each accident for bodily injury and \$100,000.00 for property damage. A certificate of such insurance shall be filed with the City Attorney as part of the application. The insurance shall name the City, its officials, employees and agents as additional insureds. The Board may approve greater insurance protection on a case-by-case basis.
11. Applicant further agrees to hold harmless the City for any damage to said cable while the City, its agents or contractors are conducting construction for maintenance activities in or upon such area in which said cable lies; provided, however, the City shall make a good faith effort to notify applicant of any maintenance or work in the area of the street privilege permit which may damage applicant's cable.
12. Applicant agrees to remove the cable and return the area to its original condition upon ten (10) days' notice by the Board of Public Works. The applicant further agrees that if it does not remove the cable within ten (10) days after receiving notice, the City is authorized to remove the same and applicant agrees to pay the City for all costs of such removal.
13. Applicant further agrees that the obligations and conditions of this street privilege permit shall be binding upon all heirs, successors and assigns of applicant.
14. The person(s) signing this Permit warrant that they have the authority to sign as, or on behalf of, the party for whom they are signing.



**PLAN SHEET DISCLAIMER:**

1. EVERY REASONABLE EFFORT HAS BEEN MADE TO ASSURE THE ACCURACY OF THESE PLANS AND ASSOCIATED DATA.
2. IN AN EFFORT TO INCREASE THE CLARITY AND LEGIBILITY OF THE PLANS, EXISTING UNDERGROUND UTILITIES WILL NOT BE SHOWN UNLESS THERE IS PROPOSED WORK THAT WILL REQUIRE EXCAVATION OR ANY OTHER EARTH DISTURBING ACTIVITY. IF PROPOSED WORK WILL REQUIRE THIS TYPE OF ACTIVITY. EXISTING UNDERGROUND UTILITIES WILL BE PROPERLY INVESTIGATED AND REPRESENTED ON THE PLAN SHEET OF THE RESPECTIVE WORK LOCATION

**UTILITIES**

1. THE IDENTITY AND LOCATION OF EXISTING UNDERGROUND UTILITIES LOCATED IN AND AROUND THE CONSTRUCTION AREA HAVE BEEN SHOWN AND LABELED ON THE PLANS BY USING INFORMATION PROVIDED BY THE RESPECTIVE UTILITY OWNERS.
2. SUPPORT AND PROTECTION OF ALL UTILITIES AND APPURTENANCES SHALL BE THE RESPONSIBILITY OF THE CONTRACTOR. COSTS FOR THE REPAIR AND RESTORATION OF EXISTING UTILITIES DAMAGED BY THE CONTRACTOR SHALL BE THE RESPONSIBILITY OF THE CONTRACTOR
3. CALL 811 BEFORE YOU DIG. AT LEAST 48 HOURS PRIOR TO EXCAVATION.

**WORK LIMITS**

1. THE WORK LIMITS SHOWN ON THESE PLANS ARE FOR PHYSICAL CONSTRUCTION ONLY. THE INSTALLATION AND OPERATION OF ALL TEMPORARY TRAFFIC CONTROL AND TEMPORARY TRAFFIC CONTROL DEVICES REQUIRED BY THESE PLANS SHALL BE PROVIDED BY THE CONTRACTOR WHETHER INSIDE OR OUTSIDE OF THESE WORK LIMITS.

**MAINTAIN DRAINAGE**

1. THE CONTRACTOR AT HIS OWN EXPENSE, SHALL MAINTAIN THE FLOW IN ALL SEWERS, DRAINS, FIELD TILES, AND WATERCOURSES ENCOUNTERED IN AND AROUND THE PROJECT SITE. IF SUCH WATERCOURSES OR DRAINS ARE DISTURBED OR DESTROYED DURING THE EXECUTION OF THE PROJECT, THEY SHALL BE RESTORED BY THE CONTRACTOR AT HIS OWN EXPENSE TO A CONDITION SATISFACTORY TO THE ENGINEER.

**SECURING EXCAVATIONS & TRENCHES FOR NON-WORKING HOURS**

1. EXCAVATIONS AND TRENCHES OVER 24-INCHES DEEP SHALL BE SECURELY PLATED OR BACKFILLED DURING NON-WORKING HOURS.

**EXCAVATION OF ROADWAY AND RIGHT-OF-WAY AREAS**

1. ANY CONTRACTOR PERFORMING EXCAVATION, INCLUDING BUT NOT LIMITED TO DISTURBING THE EARTH WTH POWERED OR NON-POWERED EQUIPMENT, DRILLING AND/OR BORING, SHALL CAUSE NOTICE TO BE GIVEN BY CALLING 811 AT LEAST 48 HOURS BUT NOT MORE THAN 10 WORKING DAYS BEFORE EXCAVATING.
2. THE EXCAVATOR SHALL PROTECT AND PRESERVE THE MARKINGS UNTIL THOSE MARKINGS ARE NO LONGER NEEDED. IF AN EXCAVATION WILL COVER A LARGE AREA AND/OR PROGRESS FROM ONE AREA TO THE NEXT OVER A PERIOD OF TIME. THE EXCAVATOR SHALL COORDINATE THE MARKING OF APPROXIMATE LOCATIONS OF CITY OWNED FACILITIES WITH THE ACTUAL EXCAVATION.
3. THE CONTRACTOR IS RESPONSIBLE FOR LOCATING ALL CUSTOMER OWNED SERVICE LINES/LATERALS. THE CONTRACTOR SHALL FIELD VERIFY THE HORIZONTAL AND VERTICAL LOCATION OF ANY CITY OR CUSTOMER OWNED MAIN OR SERVICE LINE/LATERALS THAT MAY BE AFFECTED BY THE PROPOSED CONSTRUCTION ACTIVITIES. FIELD VERIFICATION SHALL TAKE PLACE PRIOR TO ANY ACTIVITY THAT MAY JEOPARDIZE THE INTEGRITY OF THE FACILITY AND AT A LOCATION NEAREST THE POINT OF POSSIBLE CONFLICT.
4. ANY DAMAGES TO CITY OR CUSTOMER OWNED FACILITIES SHOULD FIRST BE REPORTED TO THE UTILITY OWNER THEN IMMEDIATELY NOTIFY THE PROJECT ENGINEER.




















































**AERIAL CONSTRUCTION:**

1. CONTRACTOR TO VERIFY ALL BONDING AND GROUNDING COMPLES WITH NESC GUIDELINES.
2. CONSTRUCTION TO VERIFY ALL REQUIRED MAKE READY WORK IS COMPLETE BEFORE PLACING ON UTILITY POLES.










**SAFETY NOTE:**

1. CHECK IN WITH CONSTRUCTION SUPERVISOR WHEN ARRIVING ON-SITE.
2. HEAVY CONSTRUCTION EQUIPMENT IN USE. BEWARE OF SURROUNDINGS.
3. FOLLOW CONGRUEX SAFETY POLICIES AND GUIDELINES AT ALL TIMES WHILE WORKING.
4. CONSTRUCTION ZONE/ HARD HAT, SAFETY GLASSES, REFLECTIVE VEST/SHIRT, SAFETY TOE BOOTS REQUIRED – WORK SAFELY

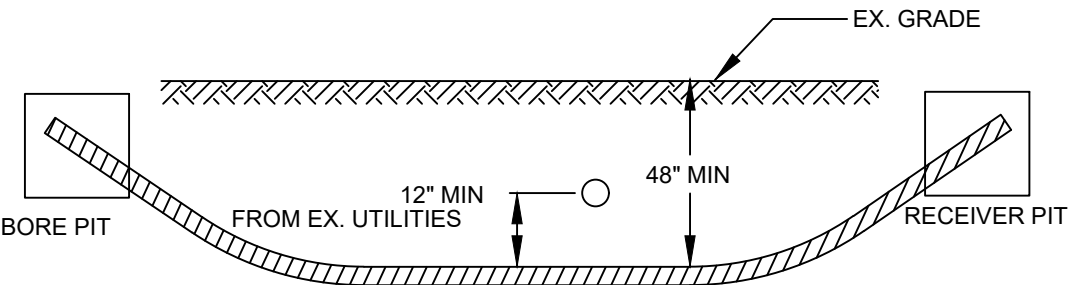
EXISTING EQUIPMENTS LEGENDS

	R/W		CABINET		ELECTRIC TRANSFORMER		GAS METER		CULVERT
	C/L		EXISTING PED		ELECTRIC METER		GAS VALVE		C/L MONUMENT
	EOP		EXISTING FLOWERPOT		ELECTRIC VAULT/HANDHOLE		SEWER MANHOLE		ANCHOR & DOWN GUY
	BOC		EXISTING HANDHOLE		ELECTRIC MANHOLE		UNKNOWN MANHOLE		
	PROPERTY LINE		TELEPHONE CABINET		EXISTING VAULT		WATER METER		
	FENCE		TELEPHONE MANHOLE		STREETLIGHT		WATER VALVE		
	T		POLE		POWER PED		FIRE HYDRANT		
	E		CABLE MARKER		CATV PED		WATER MANHOLE		
	G		STREET SIGN		CATV VAULT/HANDHOLE		STORM DRAIN CATCH BASIN		
	TS		VERTICAL GROUND		TREE		STORM DRAIN MANHOLE		
	W		ELECTRIC PEDESTAL/CABINET		TRANSFORMER				
	S								
	SD								
	U/E								
	RAIL TRACKS								
	SIDEWALK								

PROPOSED EQUIPMENTS LEGENDS

	BORE		12"X24"X18" HANDHOLE
	TRENCH		17"X30"X18" HANDHOLE
	AERIAL FIBER		24"X36"X24" HANDHOLE
	AERIAL STRAND		36"X48"X30" HANDHOLE
			ANCHOR & DOWN GUY

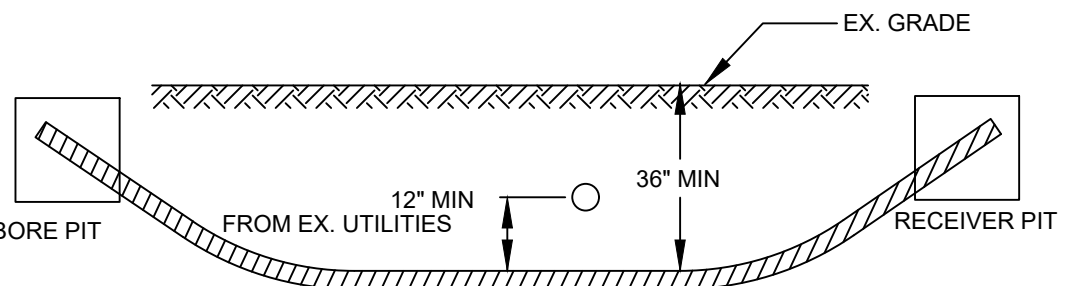
MINIMUM STANDARDS FOR DIRECTIONAL BORING  
STREET CROSSINGS



- PLACE END MARKER WITH UTILITY OWNER'S NAME DESCRIBING CONDUIT
- BORE PIT TO BE BACKFILLED AND COMPACTED IN 12" LIFTS WITH MATERIAL REMOVED
- FLOW OF DITCH MUST BE MAINTAINED AT ALL TIMES
- PROTECT ROOTS AT ALL TREE LOCATIONS, SHIFT BORE TRENCH IF NECESSARY

TYPICAL BORE DETAILS 1

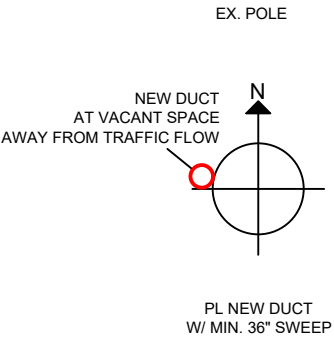
MINIMUM STANDARDS FOR DIRECTIONAL BORING  
UNDER SIDEWALKS & WITHIN ROW (EXCLUDING STREET CROSSINGS)



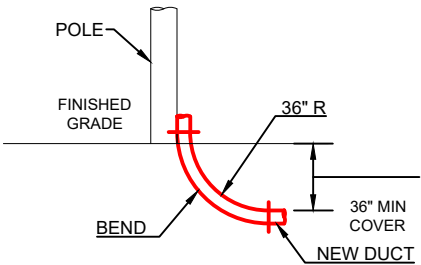
- PLACE END MARKER WITH UTILITY OWNER'S NAME DESCRIBING CONDUIT
- BORE PIT TO BE BACKFILLED AND COMPACTED IN 12" LIFTS WITH MATERIAL REMOVED
- FLOW OF DITCH MUST BE MAINTAINED AT ALL TIMES
- PROTECT ROOTS AT ALL TREE LOCATIONS, SHIFT BORE TRENCH IF NECESSARY

TYPICAL BORE DETAILS 2

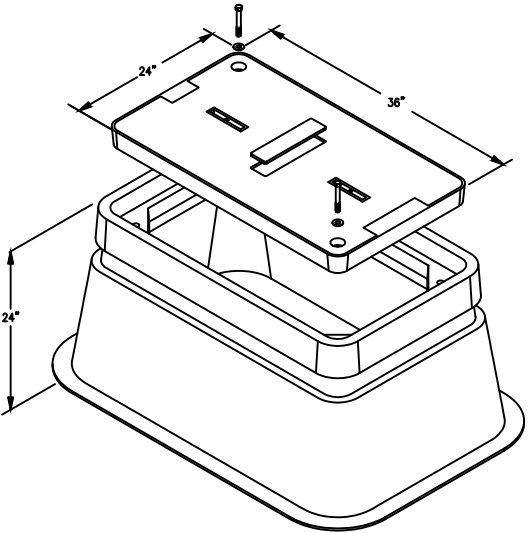
PLAN VIEW



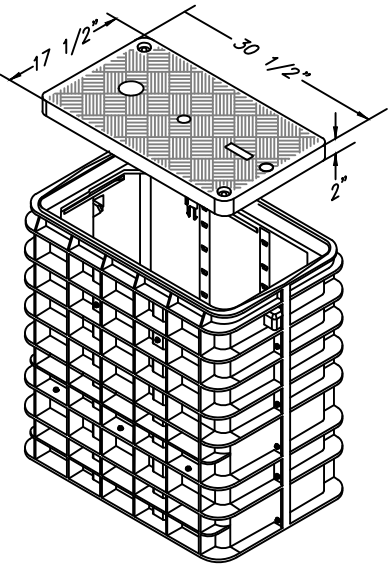
ELEVATION



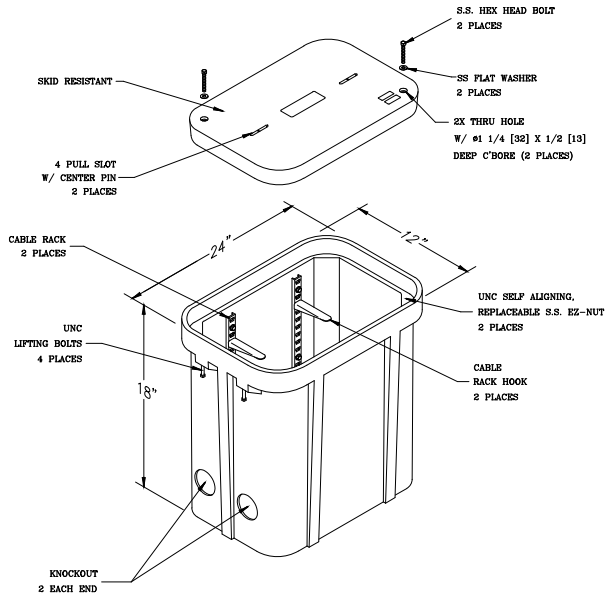
RISE DETAILS



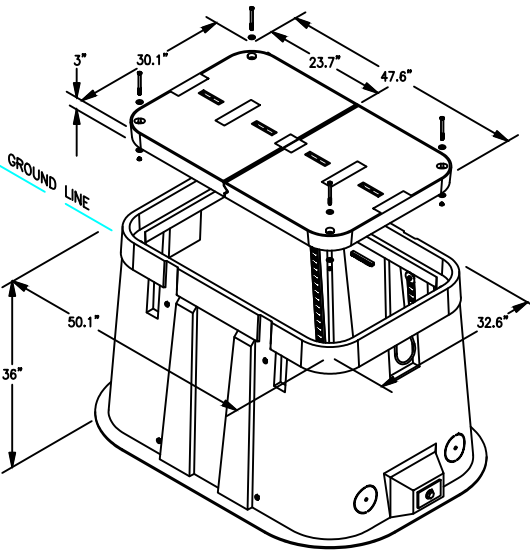
24"x36"x24"  
N.T.S.



17"x30"x18"  
N.T.S.

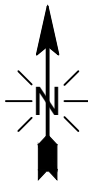
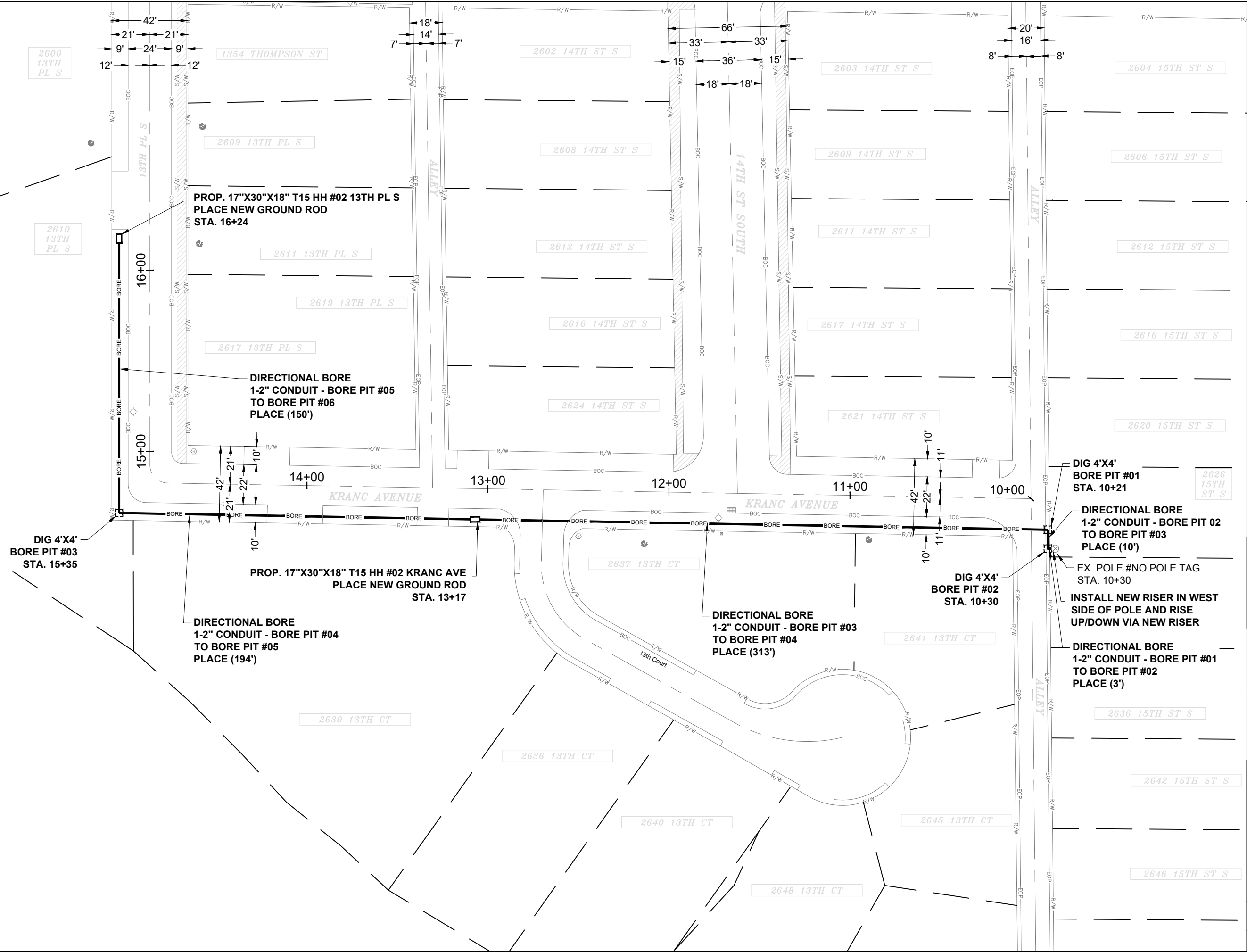




12"x24"x18"  
N.T.S.



30"x48"x36"  
N.T.S.





EXCAVATION DATA	
PROPOSED UTILITY	DIRT
(2) 4'X4' BORE PIT	32 SQFT
(1) 17"X30"X18" HH	3.54 SQFT
CALL 811 BEFORE YOU DIG. WISCONSIN TOLL FREE 800-242-8511	
	
 A CONGRUEX® COMPANY	
CONFIDENTIAL AND PROPRIETARY LCRSWIXB	
05 OF 05	
SCALE: 1" = 50'	



# City of La Crosse, Wisconsin

City Hall  
400 La Crosse Street  
La Crosse, WI 54601

## Text File

**File Number: 25-0854**

---

**Agenda Date:** 7/28/2025

**Version:** 1

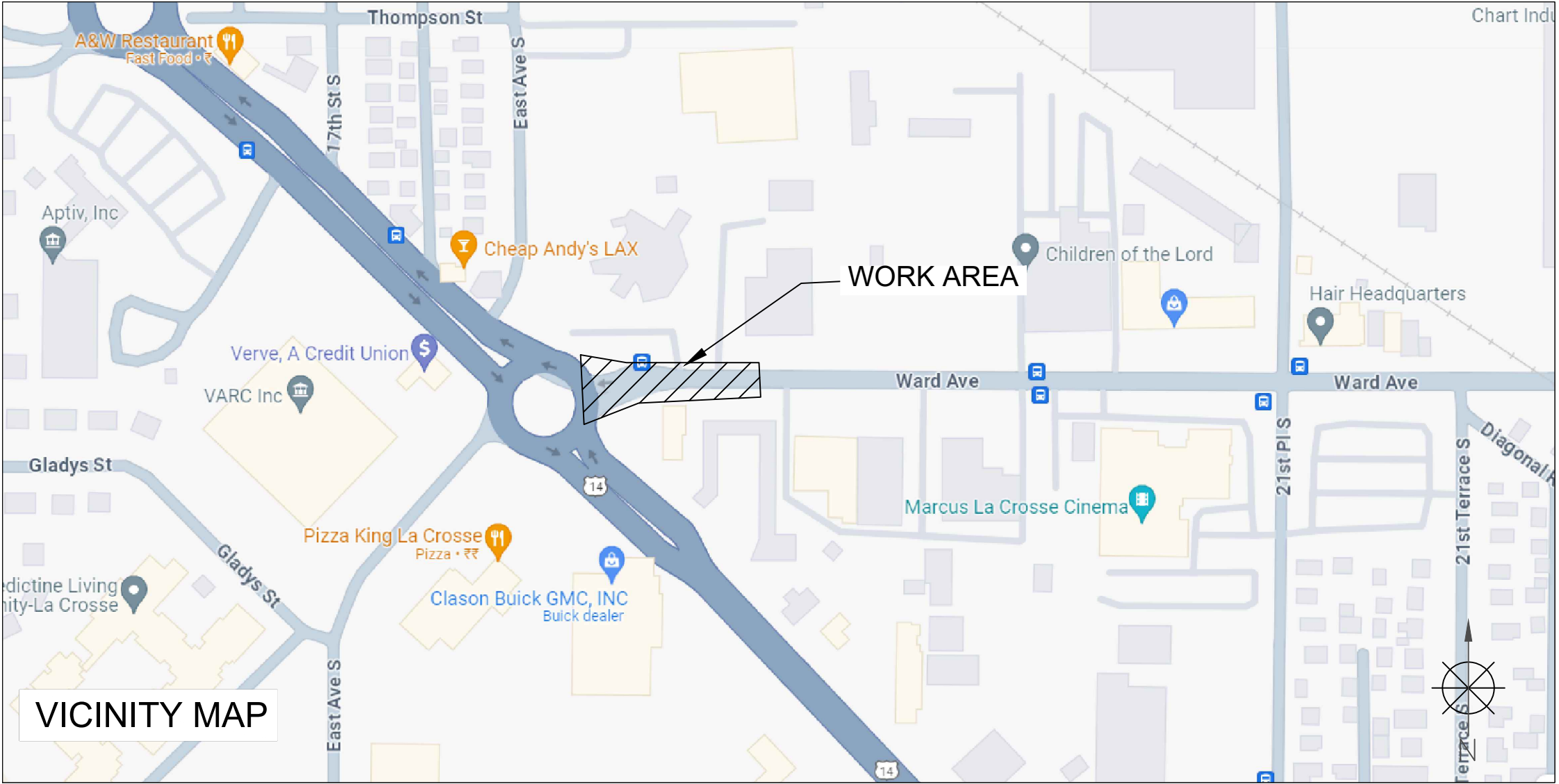
**Status:** Agenda Ready

**In Control:** Board of Public Works

**File Type:** General Item

# BRIGHTSPEED LA CROSSE

2600 E AVE. S  
PURPLE HEART MEM HWY. & WARD AVE.  
CITY OF LA CROSSE, WI



VICINITY MAP

## TRAFFIC CONTROL PLAN

SCOPE OF WORK	SHEET INDEX	
- BORING - HH & GROUND ROD	SHEET	DESCRIPTION
	KEYMAP	VICINITY MAP & SCOPE OF WORK
	TC-1 TO TC-1	TRAFFIC CONTROL PLAN

## PERMITTING AGENCY CITY OF LA CROSSE

**PROPOSED PATH FOOTAGE**  
UG PATH = 835'



**CHC**  
A CONGRUEX COMPANY  
9095 Rio San Diego Dr. Ste 165  
San Diego, CA 92108-1694  
(949) 250-0004 / FAX (949) 250-0006

REVISIONS			
REV.	DESCRIPTION	BY	DATE
0	INITIAL DESIGN	A.T.	5/23/24

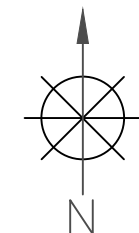
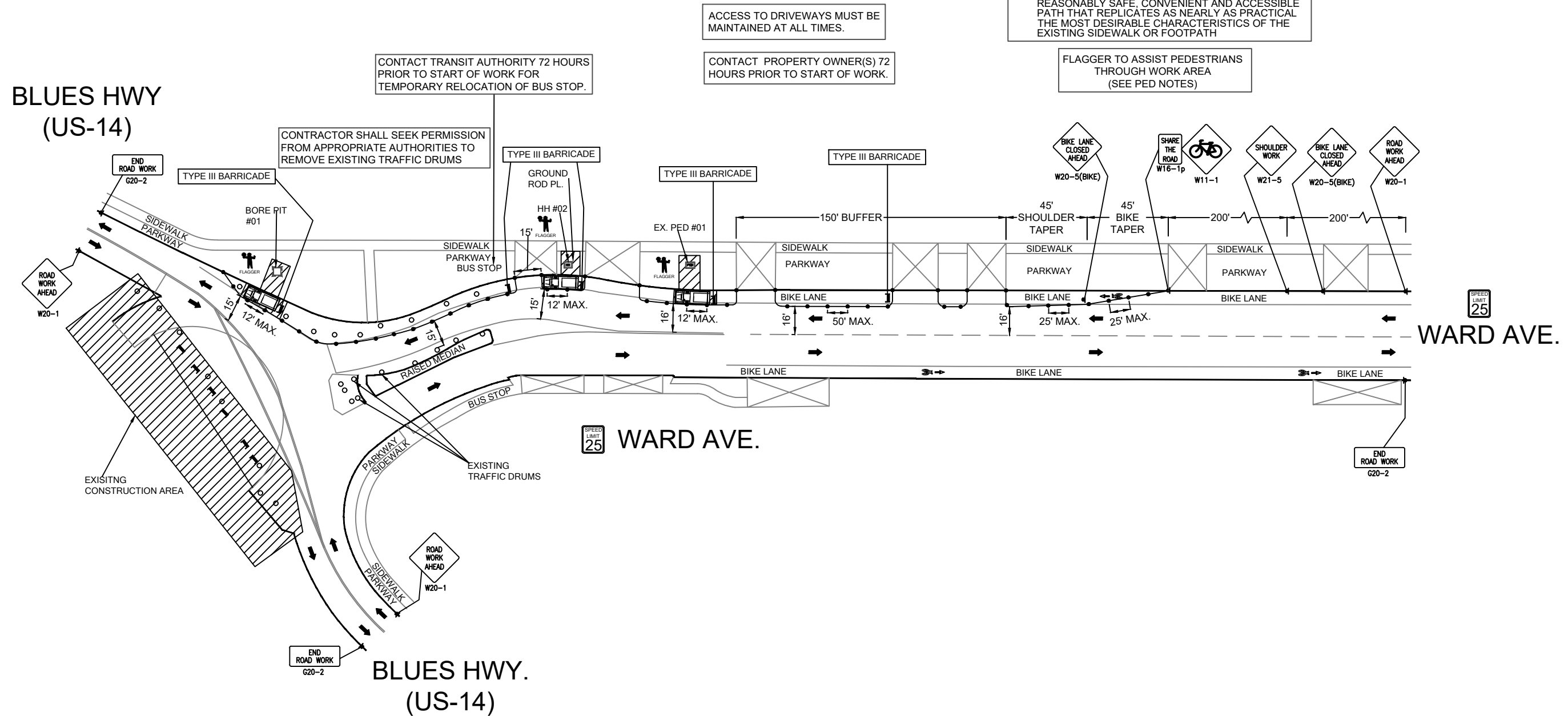
## BRIGHTSPEED

LCRSWIXB















**KEYMAP**  
N.T.S.



2600 E AVE. S  
PURPLE HEART MEM HWY. AND WARD AVE.  
-BORING, HH & GROUND ROD PLACEMENT  
WORK AREA 1 OF 1



### LEGEND

- |   |  |
|---|--|
|  | PORTABLE FLASHING BEACON<br>(P.F.B.)           |
|  | TYPE III BARRICADE W/SIGN                      |
|  | TYPE II BARRICADE W/SIGN                       |
|  | CHANNELIZING DEVICE                            |
|  | TRAFFIC CONE WITH<br>CLIP ON SIGN              |
|  | TYPE I W/ SIGN                                 |
|  | EXISTING SIGN                                  |
|  | SIGNALIZED INTERSECTION                        |
|  | FLASHING ARROW BOARD                           |
|  | HIGH LEVEL WARNING DEVICE<br>(FLAGTREE)        |
|  | FLAGGER  |
| TANSAT  | TOW AWAY NO STOPPING<br>ANY TIME               |
|  | EXISTING DRIVEWAY                              |
|  | WORK ZONE<br>(ACTIVITY AREA) LIMITS            |
|  | DIRECTION OF TRAFFIC<br>(NOT PAVEMENT MARKING) |

CALL 811 BEFORE YOU DIG.  
WISCONSIN TOLL FREE  
800-242-8511

# BRIGHTSPEED

PLANS PREPARED BY:

**XCHC**  
A CONGRUEX\* COMPANY  
9095 Rio San Diego Dr. Ste 165  
San Diego, CA 92108-1694  
(949) 250-0004 / FAX (949) 250-0006

REVISIONS			
REV.	DESCRIPTION	BY	DATE
0	INITIAL DESIGN	A.T.	5/23/24

**BRIGHTSPEED**  
CONFIDENTIAL AND PROPRIETARY

LCRSWIXB

TC-1 OF TC-1

SCALE: 1:60



**REVOCABLE OCCUPANCY / STREET PRIVILEGE PERMIT APPLICATION  
FOR COMMUNICATIONS (FIBER OPTICS, TELEPHONE, CABLE, ETC.)**

**City of La Crosse Engineering Department**

Phone: 608-789-7505 Email: [engineering@cityoflacrosse.org](mailto:engineering@cityoflacrosse.org) <http://cityoflacrosse.org>

Encroachment Owner: Brightspeed of Wisconsin, LLV

Address: 1120 South Tryon St #700 City: Charlotte State: NC Zip: 28203

Phone # 980-376-1808 Email Address holly.tindall@brightspeed.com

Application Preparer (if different from above) CNS Networks, LLC

Relationship with Owner: Consulting Firm

Phone # 762-246-7989 Email Address bbruneau@congruex.com

**Description of Proposed Encroachment:**

Brighspeed proposes to bore and place 835' of (1)-2" conduit; Place one (1) 24"x36"x24" HH.

**Encroachment Addresses (List by Street and 100 blocks):**

2600 E Ave S & Ward Ave

I certify that I have reviewed the Municipal Code and understand all that is related to this permit request. I further certify that I have the full authority to make the foregoing application; the information in the application and the required submittals are complete and correct; the Work or Use performed shall comply with all the laws of the State of Wisconsin, and all ordinances, rules, regulations, policies and special conditions of the City of La Crosse. The applicant agrees to perform the work covered by an approved permit with diligence and convenience to the public. **See Sheet 2 of 2 for Additional Conditions.**

Signature of Owner or designee: Brittany Bruneau Date: 05/02/2025

Print Name and Title: Brittany Bruneau - Permit Specialist

Please return this completed application along with required information and fees noted on checklist below to: City of La Crosse, Engineering Department, 400 La Crosse Street, La Crosse, WI 54601. You will then be given notice of when your request will be on the Board of Public Works agenda for consideration. **Average completion time for validation 45 days.**

-----  
**BELOW THIS LINE TO BE COMPLETED BY CITY STAFF ONLY**  
-----

**Required items to be provided by Applicant:**

Scale Drawing of encroachments ☐

(City Utilities, Lighting and Signals must be shown on Proposed Communications Plan)

Certificate of Insurance (City as additional Insured) ☐

Initial Application Fee \$ ☐

City Utility Potential Conflict Notification and Sign-Off ☐

**Board of Public Works  
Approval Date:**

**Encroachment Type:**

**Permit Number:**

**All Fees are Non-Refundable & Subject to change by City Council**

**SHEET 1 OF 2**



## **REVOCABLE OCCUPANCY / STREET PRIVILEGE PERMIT APPLICATION**

### **City of La Crosse Engineering Department**

Phone: 608-789-7505 Email: [engineering@cityoflacrosse.org](mailto:engineering@cityoflacrosse.org) <http://cityoflacrosse.org>

#### **STREET PRIVILEGE PERMIT CONDITIONS FOR COMMUNICATIONS INSTALLATIONS**

1. The applicant shall be primarily liable for damages to person or property by reason of the granting of this street privilege permit.
2. The applicant shall obtain an excavation permit from the City of La Crosse Engineering Department prior to performing installation or any maintenance on the cable in the City right-of-way that requires excavation or disruption of pavement, sidewalk, curb and gutter, or other structure.
3. The applicant agrees that tracer wires shall be used and final cable location within the street right-of-way shall be approved by the City Engineer. Cable shall be installed not less than 36 inches deep, unless otherwise approved by the City Engineer.
4. Applicant agrees to provide the City of La Crosse with final "as-built" plans when installation is complete.
5. Applicant agrees that any pavement, concrete or green space disturbed during drilling activities shall be restored to its prior condition.
6. Applicant agrees that said installation shall not interfere with the City's water, sanitary sewer, or storm sewer underground infrastructure that may be in the area.
7. Applicant further agrees that they will make arrangements with the public utility companies and the City of La Crosse to clear all public underground utilities prior to initiating such work, and if necessary, applicant will make arrangements with the City of La Crosse to ensure proper traffic control.
8. Applicant waives any and all rights to contest in any way or manner the validity of Sec. 66.0425 of the Wisconsin Statutes and the amount of compensation charged.
9. Applicant agrees to become a member of Diggers Hotline for marking / locating of utility.
10. The applicant for a permit to encroach on the public right-of-way shall procure and maintain for the duration of the permit a minimum liability and contractual liability policy in the amount of \$100,000.00 each person, \$300,000.00 each accident for bodily injury and \$100,000.00 for property damage. A certificate of such insurance shall be filed with the City Attorney as part of the application. The insurance shall name the City, its officials, employees and agents as additional insureds. The Board may approve greater insurance protection on a case-by-case basis.
11. Applicant further agrees to hold harmless the City for any damage to said cable while the City, its agents or contractors are conducting construction for maintenance activities in or upon such area in which said cable lies; provided, however, the City shall make a good faith effort to notify applicant of any maintenance or work in the area of the street privilege permit which may damage applicant's cable.
12. Applicant agrees to remove the cable and return the area to its original condition upon ten (10) days' notice by the Board of Public Works. The applicant further agrees that if it does not remove the cable within ten (10) days after receiving notice, the City is authorized to remove the same and applicant agrees to pay the City for all costs of such removal.
13. Applicant further agrees that the obligations and conditions of this street privilege permit shall be binding upon all heirs, successors and assigns of applicant.
14. The person(s) signing this Permit warrant that they have the authority to sign as, or on behalf of, the party for whom they are signing.



**PLAN SHEET DISCLAIMER:**

1. EVERY REASONABLE EFFORT HAS BEEN MADE TO ASSURE THE ACCURACY OF THESE PLANS AND ASSOCIATED DATA.
2. IN AN EFFORT TO INCREASE THE CLARITY AND LEGIBILITY OF THE PLANS, EXISTING UNDERGROUND UTILITIES WILL NOT BE SHOWN UNLESS THERE IS PROPOSED WORK THAT WILL REQUIRE EXCAVATION OR ANY OTHER EARTH DISTURBING ACTIVITY. IF PROPOSED WORK WILL REQUIRE THIS TYPE OF ACTIVITY. EXISTING UNDERGROUND UTILITIES WILL BE PROPERLY INVESTIGATED AND REPRESENTED ON THE PLAN SHEET OF THE RESPECTIVE WORK LOCATION

**UTILITIES**

1. THE IDENTITY AND LOCATION OF EXISTING UNDERGROUND UTILITIES LOCATED IN AND AROUND THE CONSTRUCTION AREA HAVE BEEN SHOWN AND LABELED ON THE PLANS BY USING INFORMATION PROVIDED BY THE RESPECTIVE UTILITY OWNERS.
2. SUPPORT AND PROTECTION OF ALL UTILITIES AND APPURTENANCES SHALL BE THE RESPONSIBILITY OF THE CONTRACTOR. COSTS FOR THE REPAIR AND RESTORATION OF EXISTING UTILITIES DAMAGED BY THE CONTRACTOR SHALL BE THE RESPONSIBILITY OF THE CONTRACTOR
3. CALL 811 BEFORE YOU DIG. AT LEAST 48 HOURS PRIOR TO EXCAVATION.

**WORK LIMITS**

1. THE WORK LIMITS SHOWN ON THESE PLANS ARE FOR PHYSICAL CONSTRUCTION ONLY. THE INSTALLATION AND OPERATION OF ALL TEMPORARY TRAFFIC CONTROL AND TEMPORARY TRAFFIC CONTROL DEVICES REQUIRED BY THESE PLANS SHALL BE PROVIDED BY THE CONTRACTOR WHETHER INSIDE OR OUTSIDE OF THESE WORK LIMITS.

**MAINTAIN DRAINAGE**

1. THE CONTRACTOR AT HIS OWN EXPENSE, SHALL MAINTAIN THE FLOW IN ALL SEWERS, DRAINS, FIELD TILES, AND WATERCOURSES ENCOUNTERED IN AND AROUND THE PROJECT SITE. IF SUCH WATERCOURSES OR DRAINS ARE DISTURBED OR DESTROYED DURING THE EXECUTION OF THE PROJECT, THEY SHALL BE RESTORED BY THE CONTRACTOR AT HIS OWN EXPENSE TO A CONDITION SATISFACTORY TO THE ENGINEER.

**SECURING EXCAVATIONS & TRENCHES FOR NON-WORKING HOURS**

1. EXCAVATIONS AND TRENCHES OVER 24-INCHES DEEP SHALL BE SECURELY PLATED OR BACKFILLED DURING NON-WORKING HOURS.

**EXCAVATION OF ROADWAY AND RIGHT-OF-WAY AREAS**

1. ANY CONTRACTOR PERFORMING EXCAVATION, INCLUDING BUT NOT LIMITED TO DISTURBING THE EARTH WTH POWERED OR NON-POWERED EQUIPMENT, DRILLING AND/OR BORING, SHALL CAUSE NOTICE TO BE GIVEN BY CALLING 811 AT LEAST 48 HOURS BUT NOT MORE THAN 10 WORKING DAYS BEFORE EXCAVATING.
2. THE EXCAVATOR SHALL PROTECT AND PRESERVE THE MARKINGS UNTIL THOSE MARKINGS ARE NO LONGER NEEDED. IF AN EXCAVATION WILL COVER A LARGE AREA AND/OR PROGRESS FROM ONE AREA TO THE NEXT OVER A PERIOD OF TIME. THE EXCAVATOR SHALL COORDINATE THE MARKING OF APPROXIMATE LOCATIONS OF CITY OWNED FACILITIES WITH THE ACTUAL EXCAVATION.
3. THE CONTRACTOR IS RESPONSIBLE FOR LOCATING ALL CUSTOMER OWNED SERVICE LINES/LATERALS. THE CONTRACTOR SHALL FIELD VERIFY THE HORIZONTAL AND VERTICAL LOCATION OF ANY CITY OR CUSTOMER OWNED MAIN OR SERVICE LINE/LATERALS THAT MAY BE AFFECTED BY THE PROPOSED CONSTRUCTION ACTIVITIES. FIELD VERIFICATION SHALL TAKE PLACE PRIOR TO ANY ACTIVITY THAT MAY JEOPARDIZE THE INTEGRITY OF THE FACILITY AND AT A LOCATION NEAREST THE POINT OF POSSIBLE CONFLICT.
4. ANY DAMAGES TO CITY OR CUSTOMER OWNED FACILITIES SHOULD FIRST BE REPORTED TO THE UTILITY OWNER THEN IMMEDIATELY NOTIFY THE PROJECT ENGINEER.












**AERIAL CONSTRUCTION:**











1. CONTRACTOR TO VERIFY ALL BONDING AND GROUNDING COMPLES WITH NESC GUIDELINES.
2. CONSTRUCTION TO VERIFY ALL REQUIRED MAKE READY WORK IS COMPLETE BEFORE PLACING ON UTILITY POLES.




**SAFETY NOTE:**





1. CHECK IN WITH CONSTRUCTION SUPERVISOR WHEN ARRIVING ON-SITE.
2. HEAVY CONSTRUCTION EQUIPMENT IN USE. BEWARE OF SURROUNDINGS.
3. FOLLOW CONGRUEX SAFETY POLICIES AND GUIDELINES AT ALL TIMES WHILE WORKING.
4. CONSTRUCTION ZONE/ HARD HAT, SAFETY GLASSES, REFLECTIVE VEST/SHIRT, SAFETY TOE BOOTS REQUIRED – WORK SAFELY

## PROPOSED EQUIPMENTS LEGENDS

	CABINET
	EXISTING PED
	EXISTING FLOWERPOT
	EXISTING HANDHOLE
	TELEPHONE CABINET
	TELEPHONE MANHOLE
	POLE
	CABLE MARKER
	STREET SIGN
	VERTICAL GROUND
	ELECTRIC PEDESTAL/CABINET

	GAS METER
	GAS VALVE
	SEWER MANHOLE
	UNKNOWN MANHOLE
	WATER METER
	WATER VALVE
	FIRE HYDRANT
	WATER MANHOLE
	STORM DRAIN CATCH BASIN
	STORM DRAIN MANHOLE

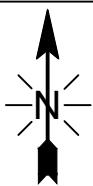
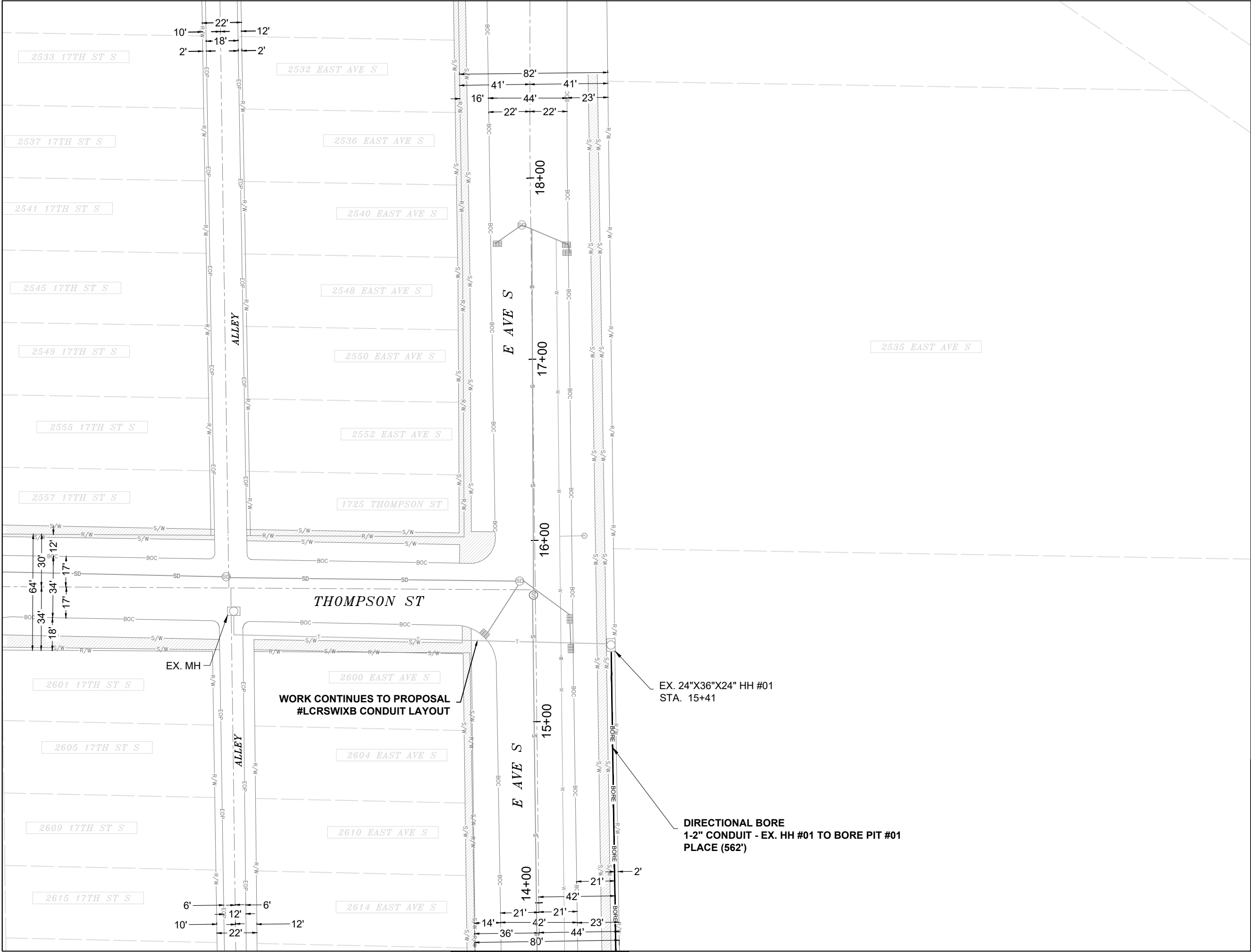
 CULVERT  
 C/L MONUMENT  
 ANCHOR & DOWN GUY

	12"X24"X18" HANDHOLE
	17"X30"X18" HANDHOLE
	24"X36"X24" HANDHOLE
	36"X48"X30" HANDHOLE

 ANCHOR & DOWN GUY







CALL 811 BEFORE YOU DIG.  
WISCONSIN TOLL FREE  
800-242-8511



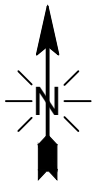
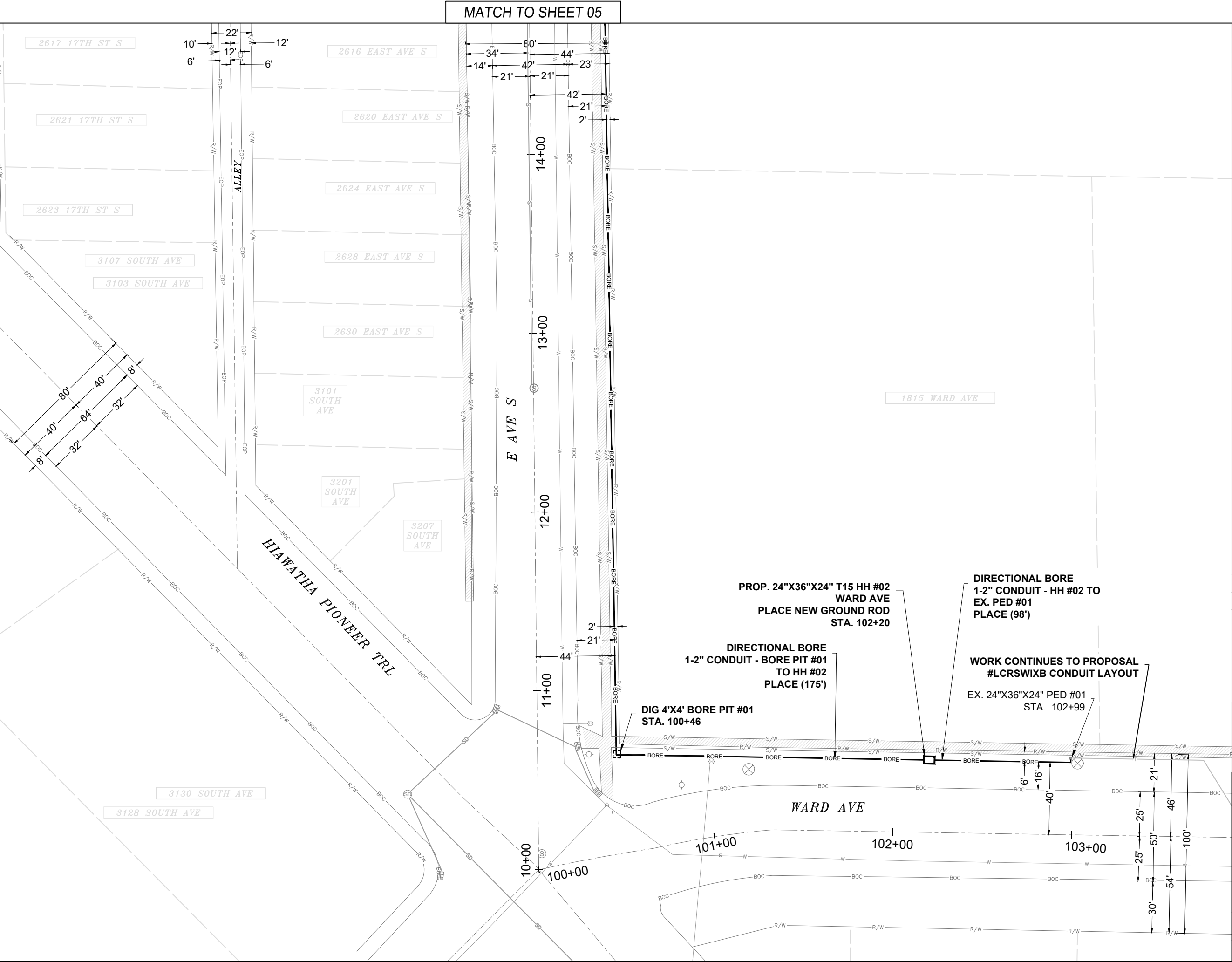
CONFIDENTIAL AND PROPRIETARY  
LCRSWIXB

05 OF 06

SCALE: 1" = 50'

MATCH TO SHEET 06





EXCAVATION DATA

PROPOSED UTILITY	DIRT
(1) 24"X36"X24" HH	06 SQFT
(1) 4'X4' BORE PIT	16 SQFT

CALL 811 BEFORE YOU DIG.  
WISCONSIN TOLL FREE  
800-242-8511





A CONGRUEX® COMPANY

CONFIDENTIAL AND PROPRIETARY  
LCRSWIXB

06 OF 06

SCALE: 1" = 50'



# City of La Crosse, Wisconsin

City Hall  
400 La Crosse Street  
La Crosse, WI 54601

## Text File

**File Number: 25-0855**

---

**Agenda Date:** 7/28/2025

**Version:** 1

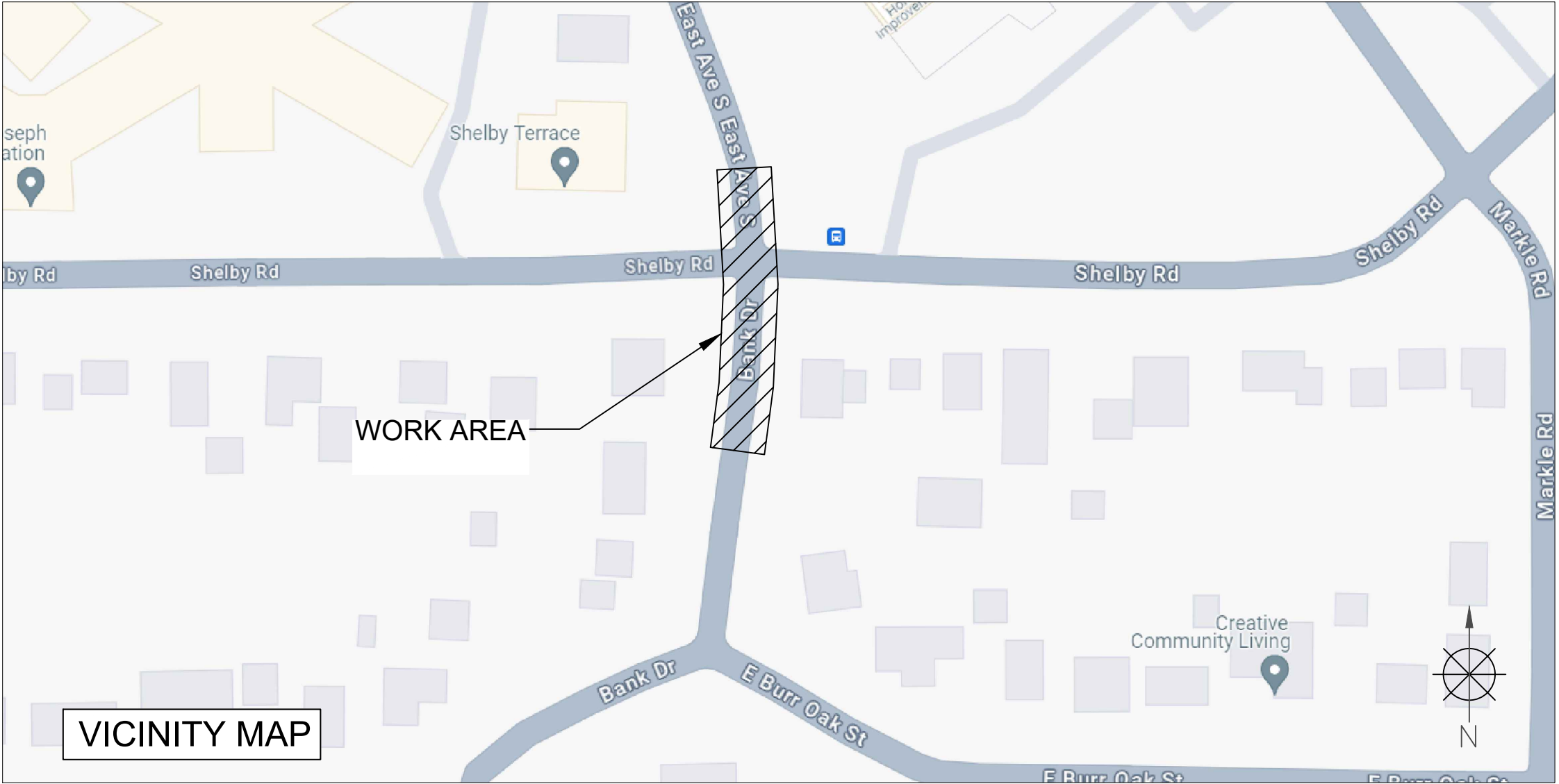
**Status:** Agenda Ready

**In Control:** Board of Public Works

**File Type:** General Item

# BRIGHTSPEED LA CROSSE

2525 SHELBY RD.  
SHELBY RD. & EAST AVE. S.  
CITY OF LA CROSSE, WI



VICINITY MAP

## TRAFFIC CONTROL PLAN

SCOPE OF WORK	SHEET INDEX	
<ul style="list-style-type: none"><li>- BORING</li><li>- HH &amp; GROUND ROD PL.</li><li>- RISER PL.</li></ul>	SHEET	DESCRIPTION
	KEYMAP	VICINITY MAP & SCOPE OF WORK
	TC-1 TO TC-1	TRAFFIC CONTROL PLAN

## PERMITTING AGENCY CITY OF LA CROSSE

**PROPOSED PATH FOOTAGE**  
UG PATH = 167'



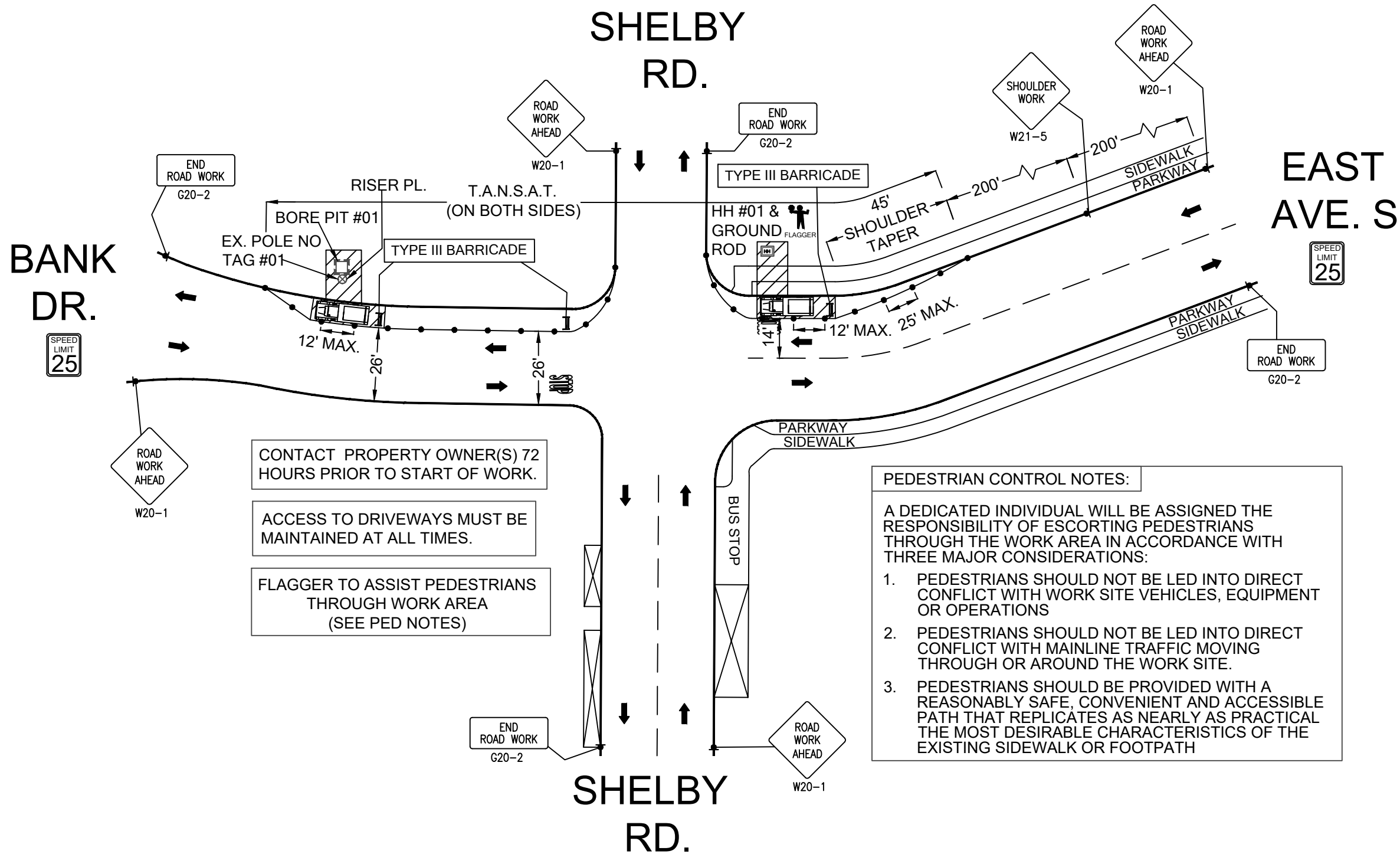
<b>CHC</b> A CONGRUEX COMPANY 9095 Rio San Diego Dr. Ste 165 San Diego, CA 92108-1694 (949) 250-0004 / FAX (949) 250-0006			
REVISIONS			
REV.	DESCRIPTION	BY	DATE
0	INITIAL DESIGN	H.S.	6/28/24

## BRIGHTSPEED

LCRSWIXB

**KEYMAP**  
N.T.S.

2525 SHELBY RD.  
SHELBY RD. AND EAST AVE. S  
-BORING, RISER, HH & GROUND ROD PL.  
WORK AREA 1 OF 1



CONTACT PROPERTY OWNER(S) 72 HOURS PRIOR TO START OF WORK.

ACCESS TO DRIVEWAYS MUST BE MAINTAINED AT ALL TIMES.

FLAGGER TO ASSIST PEDESTRIANS THROUGH WORK AREA (SEE PED NOTES)

PEDESTRIAN CONTROL NOTES:

A DEDICATED INDIVIDUAL WILL BE ASSIGNED THE RESPONSIBILITY OF ESCORTING PEDESTRIANS THROUGH THE WORK AREA IN ACCORDANCE WITH THREE MAJOR CONSIDERATIONS:

1. PEDESTRIANS SHOULD NOT BE LED INTO DIRECT CONFLICT WITH WORK SITE VEHICLES, EQUIPMENT OR OPERATIONS
2. PEDESTRIANS SHOULD NOT BE LED INTO DIRECT CONFLICT WITH MAINLINE TRAFFIC MOVING THROUGH OR AROUND THE WORK SITE.
3. PEDESTRIANS SHOULD BE PROVIDED WITH A REASONABLY SAFE, CONVENIENT AND ACCESSIBLE PATH THAT REPLICATES AS NEARLY AS PRACTICAL THE MOST DESIRABLE CHARACTERISTICS OF THE EXISTING SIDEWALK OR FOOTPATH

LEGEND

✱

PORTABLE FLASHING BEACON (P.F.B.)

≡

TYPE III BARRICADE W/SIGN

⋈

TYPE II BARRICADE W/SIGN

•

CHANNELIZING DEVICE

⬮

TRAFFIC CONE WITH CLIP ON SIGN

⬮

TYPE I W/ SIGN

⬮

EXISTING SIGN

Ⓢ

SIGNALIZED INTERSECTION

⚡

FLASHING ARROW BOARD

⚡

HIGH LEVEL WARNING DEVICE (FLAGTREE)

⚡

FLAGGER

TANSAT

TOW AWAY NO STOPPING ANY TIME

⬮

EXISTING DRIVEWAY

▨

WORK ZONE (ACTIVITY AREA) LIMITS

➡

DIRECTION OF TRAFFIC (NOT PAVEMENT MARKING)

CALL 811 BEFORE YOU DIG. WISCONSIN TOLL FREE 800-242-8511

BRIGHTSPEED

PLANS PREPARED BY:

XCHC

A CONGRUEX COMPANY

9095 Rio San Diego Dr. Ste 165 San Diego, CA 92108-1694 (949 )250-0004 /FAX (949)250-0006

REVISIONS

REV.	DESCRIPTION	BY	DATE
0	INITIAL DESIGN	H.S.	6/28/24

BRIGHTSPEED

CONFIDENTIAL AND PROPRIETARY

LCRSWIXB

TC-1 OF TC-1

SCALE: 1:40

40



# REVOCABLE OCCUPANCY / STREET PRIVILEGE PERMIT APPLICATION FOR COMMUNICATIONS (FIBER OPTICS, TELEPHONE, CABLE, ETC.)

## City of La Crosse Engineering Department

Phone: 608-789-7505 Email: [engineering@cityoflacrosse.org](mailto:engineering@cityoflacrosse.org) <http://cityoflacrosse.org>

Encroachment Owner: Brightspeed of Wisconsin, LLC

Address: 1120 South Tryon St #700 City: Charlotte State: NC Zip: 28203

Phone # (913) 547-5570 Email Address Bryan.Williams@brightspeed.com

Application Preparer (if different from above) CNS Networks, LLC

Relationship with Owner: Consulting Firm

Phone # 762-246-7989 Email Address bbruneau@congruex.com

### Description of Proposed Encroachment:

Brightspeed proposes to bore and place 167 ft of (1)-2" conduit; Place one (1) 17"x30"x18" HH.

### Encroachment Addresses (List by Street and 100 blocks):

2525 Shelby Rd

I certify that I have reviewed the Municipal Code and understand all that is related to this permit request. I further certify that I have the full authority to make the foregoing application; the information in the application and the required submittals are complete and correct; the Work or Use performed shall comply with all the laws of the State of Wisconsin, and all ordinances, rules, regulations, policies and special conditions of the City of La Crosse. The applicant agrees to perform the work covered by an approved permit with diligence and convenience to the public. **See Sheet 2 of 2 for Additional Conditions.**

Signature of Owner or designee: Brittany Bruneau Date: 06/17/2025

Print Name and Title: Brittany Bruneau - Permit Specialist

Please return this completed application along with required information and fees noted on checklist below to: City of La Crosse, Engineering Department, 400 La Crosse Street, La Crosse, WI 54601. You will then be given notice of when your request will be on the Board of Public Works agenda for consideration. **Average completion time for validation 45 days.**

### BELOW THIS LINE TO BE COMPLETED BY CITY STAFF ONLY

#### Required items to be provided by Applicant:

Scale Drawing of encroachments ☐

(City Utilities, Lighting and Signals must be shown on Proposed Communications Plan)

Certificate of Insurance (City as additional Insured) ☐

Initial Application Fee \$ ☐

City Utility Potential Conflict Notification and Sign-Off ☐

#### Board of Public Works Approval Date:

#### Encroachment Type:

#### Permit Number:

All Fees are Non-Refundable & Subject to change by City Council

**SHEET 1 OF 2**



## **REVOCABLE OCCUPANCY / STREET PRIVILEGE PERMIT APPLICATION**

### **City of La Crosse Engineering Department**

Phone: 608-789-7505 Email: [engineering@cityoflacrosse.org](mailto:engineering@cityoflacrosse.org) <http://cityoflacrosse.org>

#### **STREET PRIVILEGE PERMIT CONDITIONS FOR COMMUNICATIONS INSTALLATIONS**

1. The applicant shall be primarily liable for damages to person or property by reason of the granting of this street privilege permit.
2. The applicant shall obtain an excavation permit from the City of La Crosse Engineering Department prior to performing installation or any maintenance on the cable in the City right-of-way that requires excavation or disruption of pavement, sidewalk, curb and gutter, or other structure.
3. The applicant agrees that tracer wires shall be used and final cable location within the street right-of-way shall be approved by the City Engineer. Cable shall be installed not less than 36 inches deep, unless otherwise approved by the City Engineer.
4. Applicant agrees to provide the City of La Crosse with final "as-built" plans when installation is complete.
5. Applicant agrees that any pavement, concrete or green space disturbed during drilling activities shall be restored to its prior condition.
6. Applicant agrees that said installation shall not interfere with the City's water, sanitary sewer, or storm sewer underground infrastructure that may be in the area.
7. Applicant further agrees that they will make arrangements with the public utility companies and the City of La Crosse to clear all public underground utilities prior to initiating such work, and if necessary, applicant will make arrangements with the City of La Crosse to ensure proper traffic control.
8. Applicant waives any and all rights to contest in any way or manner the validity of Sec. 66.0425 of the Wisconsin Statutes and the amount of compensation charged.
9. Applicant agrees to become a member of Diggers Hotline for marking / locating of utility.
10. The applicant for a permit to encroach on the public right-of-way shall procure and maintain for the duration of the permit a minimum liability and contractual liability policy in the amount of \$100,000.00 each person, \$300,000.00 each accident for bodily injury and \$100,000.00 for property damage. A certificate of such insurance shall be filed with the City Attorney as part of the application. The insurance shall name the City, its officials, employees and agents as additional insureds. The Board may approve greater insurance protection on a case-by-case basis.
11. Applicant further agrees to hold harmless the City for any damage to said cable while the City, its agents or contractors are conducting construction for maintenance activities in or upon such area in which said cable lies; provided, however, the City shall make a good faith effort to notify applicant of any maintenance or work in the area of the street privilege permit which may damage applicant's cable.
12. Applicant agrees to remove the cable and return the area to its original condition upon ten (10) days' notice by the Board of Public Works. The applicant further agrees that if it does not remove the cable within ten (10) days after receiving notice, the City is authorized to remove the same and applicant agrees to pay the City for all costs of such removal.
13. Applicant further agrees that the obligations and conditions of this street privilege permit shall be binding upon all heirs, successors and assigns of applicant.
14. The person(s) signing this Permit warrant that they have the authority to sign as, or on behalf of, the party for whom they are signing.





PLAN SHEET DISCLAIMER:

1.

EVERY REASONABLE EFFORT HAS BEEN MADE TO ASSURE THE ACCURACY OF THESE PLANS AND ASSOCIATED DATA.
2.

IN AN EFFORT TO INCREASE THE CLARITY AND LEGIBILITY OF THE PLANS, EXISTING UNDERGROUND UTILITIES WILL NOT BE SHOWN UNLESS THERE IS PROPOSED WORK THAT WILL REQUIRE EXCAVATION OR ANY OTHER EARTH DISTURBING ACTIVITY. IF PROPOSED WORK WILL REQUIRE THIS TYPE OF ACTIVITY. EXISTING UNDERGROUND UTILITIES WILL BE PROPERLY INVESTIGATED AND REPRESENTED ON THE PLAN SHEET OF THE RESPECTIVE WORK LOCATION

UTILITIES

1.

THE IDENTITY AND LOCATION OF EXISTING UNDERGROUND UTILITIES LOCATED IN AND AROUND THE CONSTRUCTION AREA HAVE BEEN SHOWN AND LABELED ON THE PLANS BY USING INFORMATION PROVIDED BY THE RESPECTIVE UTILITY OWNERS.
2.

SUPPORT AND PROTECTION OF ALL UTILITIES AND APPURTENANCES SHALL BE THE RESPONSIBILITY OF THE CONTRACTOR. COSTS FOR THE REPAIR AND RESTORATION OF EXISTING UTILITIES DAMAGED BY THE CONTRACTOR SHALL BE THE RESPONSIBILITY OF THE CONTRACTOR
3.

CALL 811 BEFORE YOU DIG. AT LEAST 48 HOURS PRIOR TO EXCAVATION.

WORK LIMITS

1.

THE WORK LIMITS SHOWN ON THESE PLANS ARE FOR PHYSICAL CONSTRUCTION ONLY. THE INSTALLATION AND OPERATION OF ALL TEMPORARY TRAFFIC CONTROL AND TEMPORARY TRAFFIC CONTROL DEVICES REQUIRED BY THESE PLANS SHALL BE PROVIDED BY THE CONTRACTOR WHETHER INSIDE OR OUTSIDE OF THESE WORK LIMITS.

MAINTAIN DRAINAGE

1.

THE CONTRACTOR AT HIS OWN EXPENSE, SHALL MAINTAIN THE FLOW IN ALL SEWERS, DRAINS, FIELD TILES, AND WATERCOURSES ENCOUNTERED IN AND AROUND THE PROJECT SITE. IF SUCH WATERCOURSES OR DRAINS ARE DISTURBED OR DESTROYED DURING THE EXECUTION OF THE PROJECT, THEY SHALL BE RESTORED BY THE CONTRACTOR AT HIS OWN EXPENSE TO A CONDITION SATISFACTORY TO THE ENGINEER.

SECURING EXCAVATIONS & TRENCHES FOR NON-WORKING HOURS

1.

EXCAVATIONS AND TRENCHES OVER 24-INCHES DEEP SHALL BE SECURELY PLATED OR BACKFILLED DURING NON-WORKING HOURS.

EXCAVATION OF ROADWAY AND RIGHT-OF-WAY AREAS

1.

ANY CONTRACTOR PERFORMING EXCAVATION, INCLUDING BUT NOT LIMITED TO DISTURBING THE EARTH WTH POWERED OR NON-POWERED EQUIPMENT, DRILLING AND/OR BORING, SHALL CAUSE NOTICE TO BE GIVEN BY CALLING 811 AT LEAST 48 HOURS BUT NOT MORE THAN 10 WORKING DAYS BEFORE EXCAVATING.
2.

THE EXCAVATOR SHALL PROTECT AND PRESERVE THE MARKINGS UNTIL THOSE MARKINGS ARE NO LONGER NEEDED. IF AN EXCAVATION WILL COVER A LARGE AREA AND/OR PROGRESS FROM ONE AREA TO THE NEXT OVER A PERIOD OF TIME. THE EXCAVATOR SHALL COORDINATE THE MARKING OF APPROXIMATE LOCATIONS OF CITY OWNED FACILITIES WITH THE ACTUAL EXCAVATION.
3.

THE CONTRACTOR IS RESPONSIBLE FOR LOCATING ALL CUSTOMER OWNED SERVICE LINES/LATERALS. THE CONTRACTOR SHALL FIELD VERIFY THE HORIZONTAL AND VERTICAL LOCATION OF ANY CITY OR CUSTOMER OWNED MAIN OR SERVICE LINE/LATERALS THAT MAY BE AFFECTED BY THE PROPOSED CONSTRUCTION ACTIVITIES. FIELD VERIFICATION SHALL TAKE PLACE PRIOR TO ANY ACTIVITY THAT MAY JEOPARDIZE THE INTEGRITY OF THE FACILITY AND AT A LOCATION NEAREST THE POINT OF POSSIBLE CONFLICT.
4.

ANY DAMAGES TO CITY OR CUSTOMER OWNED FACILITIES SHOULD FIRST BE REPORTED TO THE UTILITY OWNER THEN IMMEDIATELY NOTIFY THE PROJECT ENGINEER.

AERIAL CONSTRUCTION:

1.

CONTRACTOR TO VERIFY ALL BONDING AND GROUNDING COMPLES WITH NESC GUIDELINES.
2.

CONSTRUCTION TO VERIFY ALL REQUIRED MAKE READY WORK IS COMPLETE BEFORE PLACING ON UTILITY POLES.

SAFETY NOTE:

1.

CHECK IN WITH CONSTRUCTION SUPERVISOR WHEN ARRIVING ON-SITE.
2.

HEAVY CONSTRUCTION EQUIPMENT IN USE. BEWARE OF SURROUNDINGS.
3.

FOLLOW CONGRUEX SAFETY POLICIES AND GUIDELINES AT ALL TIMES WHILE WORKING.
4.

CONSTRUCTION ZONE/ HARD HAT, SAFETY GLASSES, REFLECTIVE VEST/SHIRT, SAFETY TOE BOOTS REQUIRED – WORK SAFELY



CHC

A CONGRUEX<sup>®</sup> COMPANY

brightspeea

CONFIDENTIAL AND PROPRIETARY

LCRSWIXB

45

EXISTING EQUIPMENTS LEGENDS

R\W

R/W

C\L

CENTER LINE

EOP

EOP

BOC

BOC

PROPERTY LINE

FENCE

T

TELCO

E

ELECTRIC

G

GAS

TS

TRAFFIC SIGNAL

W

WATER

S

SEWER

SD

STORM DRAIN

U/E

UTILITY EASEMENT

RAIL TRACKS

SIDEWALK

CABINET

EXISTING PED

EXISTING FLOWERPOT

EXISTING HANDHOLE

TELEPHONE CABINET

TELEPHONE MANHOLE

POLE

CABLE MARKER

STREET SIGN

VERTICAL GROUND

ELECTRIC PEDESTAL/CABINET

ELECTRIC TRANSFORMER

ELECTRIC METER

ELECTRIC VAULT/HANDHOLE

ELECTRIC MANHOLE

EXISTING VAULT

STREETLIGHT

POWER PED

CATV PED

CATV VAULT/HANDHOLE

TREE

TRANSFORMER

GAS METER

GAS VALVE

SEWER MANHOLE

UNKNOWN MANHOLE

WATER METER

WATER VALVE

FIRE HYDRANT

WATER MANHOLE

STORM DRAIN CATCH BASIN

STORM DRAIN MANHOLE

CULVERT

C/L MONUMENT

ANCHOR & DOWN GUY

PROPOSED EQUIPMENTS LEGENDS

BORE

BORE

BORE

TRENCH

A

AERIAL FIBER

AERIAL STRAND

12"X24"X18" HANDHOLE

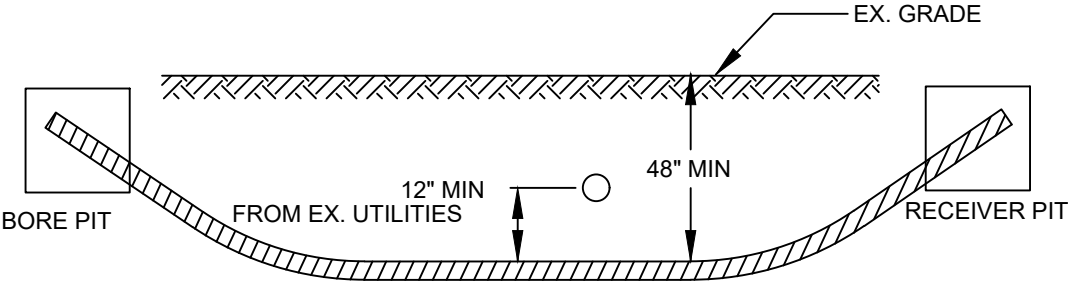
17"X30"X18" HANDHOLE

24"X36"X24" HANDHOLE

36"X48"X30" HANDHOLE

ANCHOR & DOWN GUY

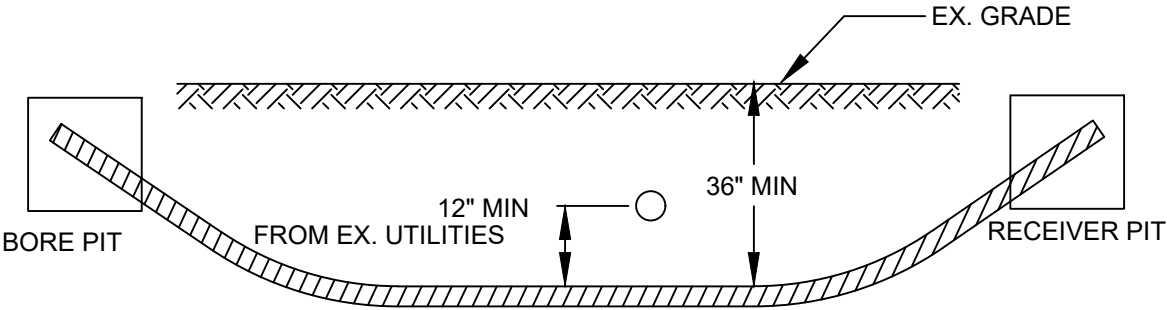
MINIMUM STANDARDS FOR DIRECTIONAL BORING  
STREET CROSSINGS



- PLACE END MARKER WITH UTILITY OWNER'S NAME DESCRIBING CONDUIT
- BORE PIT TO BE BACKFILLED AND COMPACTED IN 12" LIFTS WITH MATERIAL REMOVED
- FLOW OF DITCH MUST BE MAINTAINED AT ALL TIMES
- PROTECT ROOTS AT ALL TREE LOCATIONS, SHIFT BORE TRENCH IF NECESSARY

TYPICAL BORE DETAILS 1

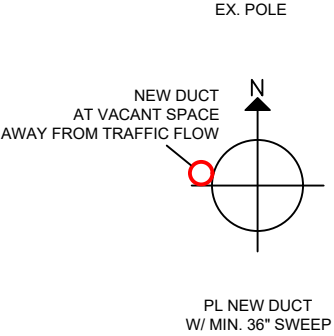
MINIMUM STANDARDS FOR DIRECTIONAL BORING  
UNDER SIDEWALKS & WITHIN ROW (EXCLUDING STREET CROSSINGS)



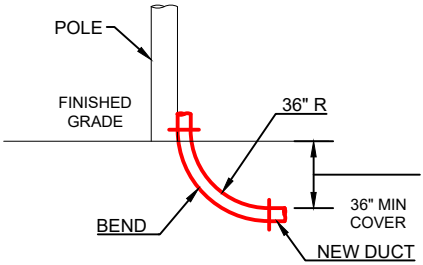
- PLACE END MARKER WITH UTILITY OWNER'S NAME DESCRIBING CONDUIT
- BORE PIT TO BE BACKFILLED AND COMPACTED IN 12" LIFTS WITH MATERIAL REMOVED
- FLOW OF DITCH MUST BE MAINTAINED AT ALL TIMES
- PROTECT ROOTS AT ALL TREE LOCATIONS, SHIFT BORE TRENCH IF NECESSARY

TYPICAL BORE DETAILS 2

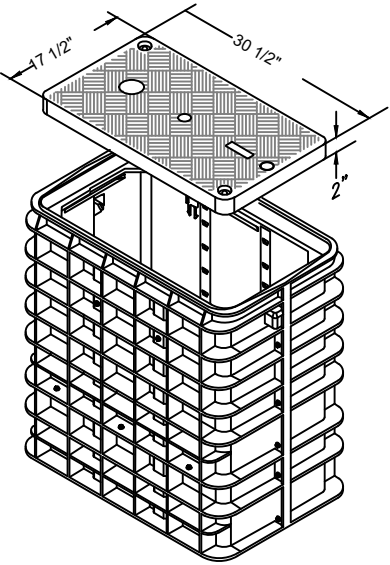
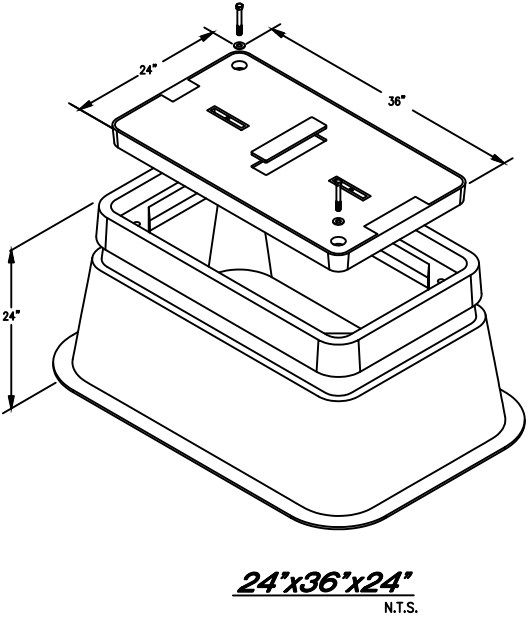
PLAN VIEW



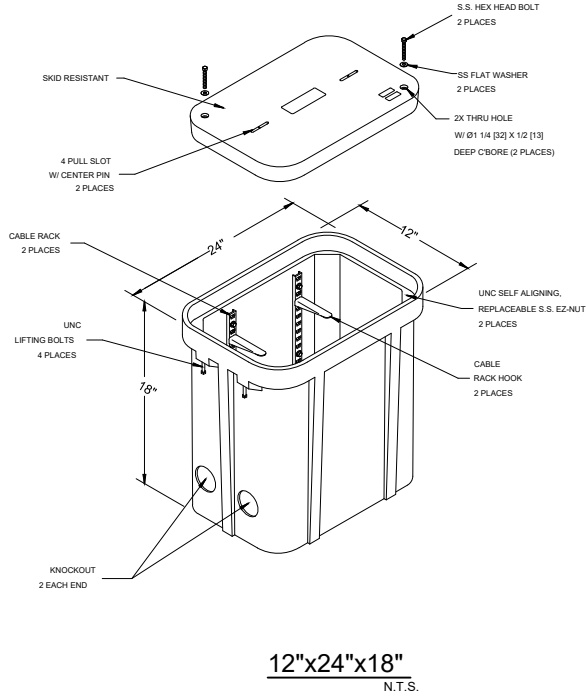
ELEVATION



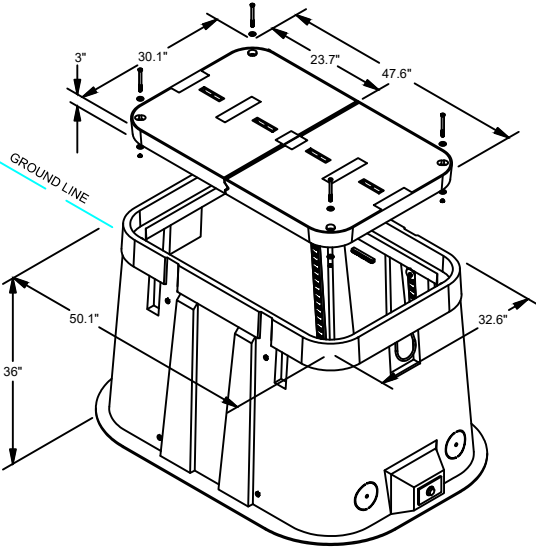
RISER DETAILS



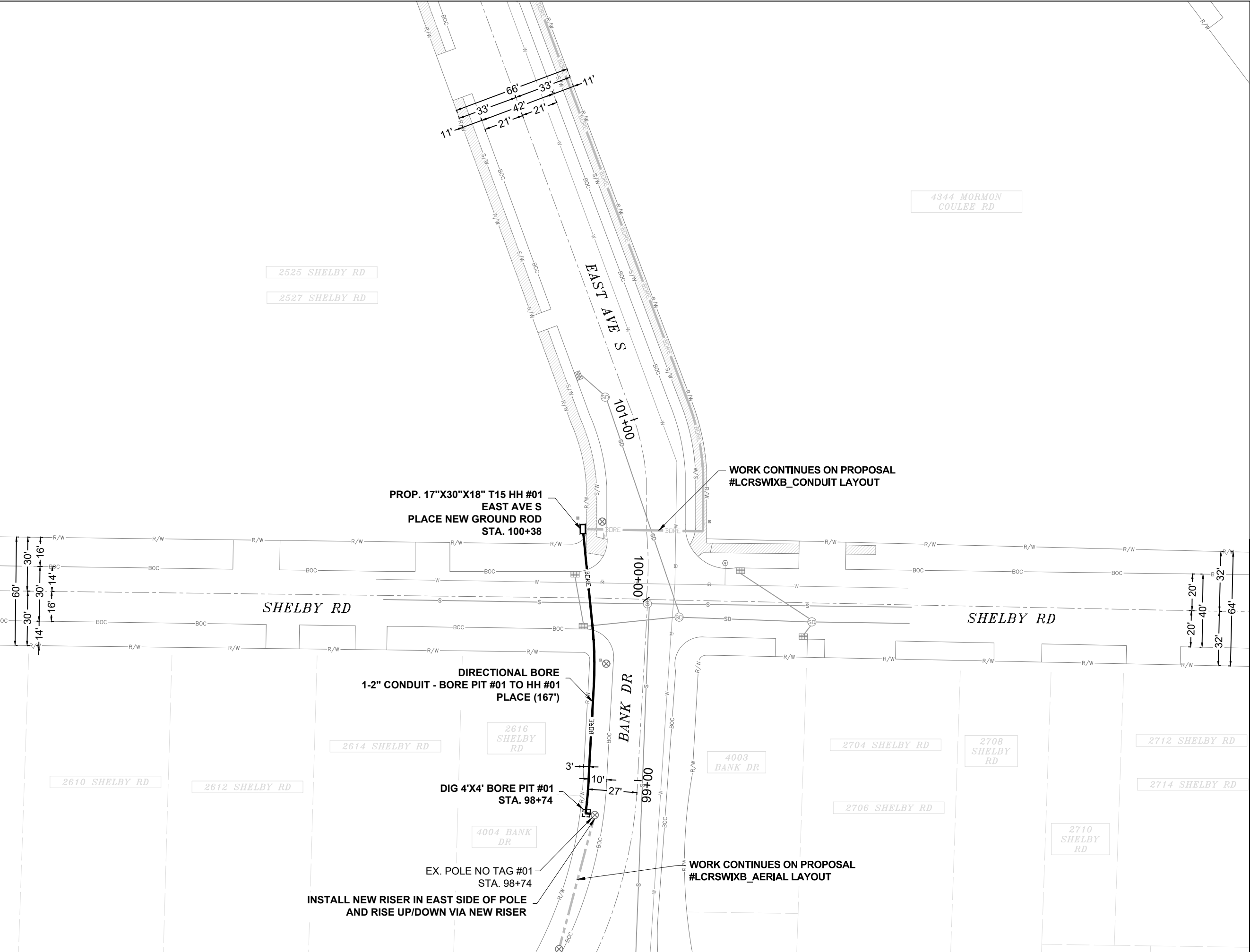
17"x30"x18"  
N.T.S.



30"x48"x36"  
N.T.S.



24"x36"x24"  
N.T.S.



EXCAVATION DATA	
PROPOSED UTILITY	DIRT
(1) 4'X4' BORE PIT	16 SQFT
(1) 17"X30"X18" HH	3.54 SQFT
CALL 811 BEFORE YOU DIG. WISCONSIN TOLL FREE 800-242-8511	
	
 A CONGRUEX® COMPANY	
CONFIDENTIAL AND PROPRIETARY	
LCRSWIXB	
05 OF 05	
SCALE: 1" = 50'	



# City of La Crosse, Wisconsin

City Hall  
400 La Crosse Street  
La Crosse, WI 54601

## Text File

File Number: 25-0856

---

**Agenda Date:** 7/28/2025

**Version:** 1

**Status:** Agenda Ready

**In Control:** Board of Public Works

**File Type:** General Item



## REVOCABLE OCCUPANCY / STREET PRIVILEGE PERMIT APPLICATION

### City of La Crosse Engineering Department

Phone: 608-789-7505 Email: [engineering@cityoflacrosse.org](mailto:engineering@cityoflacrosse.org) <http://cityoflacrosse.org>

Property Owner: CBDC 2018 LLC

Address: 750 Third Street Suite A City: La Crosse State: WI Zip: 54601

Phone # 608-782-1469 Email Address abosshard@bosshardparkelaw.com

Application Preparer (if different from above) Karen Dahl

Relationship with Owner: Employee

Phone # 608-792-1309 Email Address kdahl@bosshardparkelaw.co

#### Description of Proposed Encroachment:

The City is asking for grass to be planted in a 3' strip with the new roadway construction. The area has no irrigation system and is subject to road salt during snowplowing each winter. We believe we will not be able to maintain grass in this area and would like to fill the area with concrete.

#### Encroachment Address(es):

322 Causeway Boulevard

#### Benefiting Tax Parcel ID #(s):

17-20249-80

I certify that I have reviewed the Municipal Code and understand all that is related to this permit request. I further certify that I have the full authority to make the foregoing application; the information in the application and the required submittals are complete and correct; the Work or Use performed shall comply with all the laws of the State of Wisconsin, and all ordinances, rules, regulations, policies and special conditions of the City of La Crosse. The applicant agrees to perform the work covered by an approved permit with diligence and convenience to the public.

Signature of Owner : [Signature] Date: 7-22-2025  
Print Name and Title: CBDC 2018 LLC by Andrew Bosshard, Member

Please return this completed application along with required information and fees noted on checklist below to: City of La Crosse, Engineering Department, 400 La Crosse Street, La Crosse, WI 54601. You will then be given notice of when your request will be on the Board of Public Works agenda for consideration. Once approved an agreement document will be drafted by City and sent to Owner for signatures. Permit will then be valid once recorded with the County's Register of Deeds department. Applicant shall obtain all other necessary permits as required by City Departments. **Average completion time for validation 45 days.**

BELOW THIS LINE TO BE COMPLETED BY CITY STAFF ONLY

#### Required items to be provided by Applicant:

Scale Drawing of encroachment on letter size paper(s) ☐

Legal Description of benefiting parcel(s) ☐

Certificate of Insurance (City as additional Insured) ☐

Initial Application / Annual Fee \$ ☐

City Utility Potential Conflict Notification and Sign-Off ☐

#### Board of Public Works

##### Approval Date:

##### Encroachment Type:

##### Permit Number:

All Fees are Non-Refundable & Subject to change by City Council

## **EXHIBIT A – LEGAL DESCRIPTION**

Lots 9, 10, 11, 12, 13, 14, 15, 16, 17, 18, and 19 in Block 5 of Bemel's Industrial Addition to the City of La Crosse, La Crosse County, Wisconsin, and that part of the East 1/2 of vacated Milwaukee Street lying Westerly of and adjacent thereto.

The South 1/2 of Lots 7 and 8 in Block 5 of Bemel's Industrial Addition to the City of La Crosse, La Crosse County, Wisconsin, EXCEPT the North 10 feet thereof, and EXCEPT the East 18 feet thereof. Together with Easement dated March 17, 1962, and recorded on March 19, 1962 in Volume 345 of Records, Page 11, as Document No. 727466.

Lots 1 and 2 in Block 6 of Bemel's Industrial Addition to the City of La Crosse, La Crosse County, Wisconsin, and that part of the West 1/2 of vacated Milwaukee Street lying Easterly of and adjacent thereto.




This aerial map displays a large industrial area in Madison, Wisconsin, with numerous property parcels outlined in red. Each parcel is labeled with its unique identifier, owner name, and acreage. The map includes several major roads: Causeway Blvd running horizontally across the middle, Milwaukee St running vertically on the left, Marsh Ln running vertically on the right, and Riverpoint Ct running horizontally at the bottom. The parcels are organized into several distinct groups. On the left side, parcels include 17-20248-060 (ADK IAC 2 LLC, 20.5 acres), 17-20248-035 (TRI-STATE AMBULANCE INC, 2.5 acres), 17-20248-080 (CLARION SAFETY SYSTEMS LLC, 4.1 acres), 17-20249-045 (SIP CENTER LLC, 4.0 acres), 17-20249-020 (ZETLOW FAMILY REAL ESTATE HOLDINGS II LLC, 7.4 acres), 17-20255-080 (COPELAND AVENUE, 30.0 acres), 17-20255-070 (COPELAND AVENUE, 16.7 acres), 17-20255-060 (COPELAND AVENUE, 14.6 acres), 17-20255-031 (NORTHSHORE, 60.0 acres), 17-20255-200 (CITY OF MADISON, 40.0 acres), and 17-20255-032 (NSD HOTEL ASSOCIATES LLC, 5.4 acres). In the center, parcels include 17-20249-080 (GEBC 2018 LLC, 50.0 acres), 17-20249-050 (PRATIS LLC, 59.0 acres), 17-20249-060 (PRATIS LLC, 65.0 acres), 17-20251-030 (ROGER W MCDOWELL, 15.0 acres), 17-20251-040 (ROGER W MCDOWELL, 14.5 acres), 17-20251-050 (PRATIS LLC, 14.4 acres), 17-20251-060 (PRATIS LLC, 14.4 acres), 17-20251-070 (PRATIS LLC, 14.4 acres), 17-20251-080 (PRATIS LLC, 14.4 acres), 17-20251-090 (PRATIS LLC, 14.4 acres), 17-20251-100 (PRATIS LLC, 14.4 acres), 17-20251-110 (PRATIS LLC, 14.4 acres), 17-20251-120 (PRATIS LLC, 14.4 acres), 17-20251-130 (PRATIS LLC, 14.4 acres), 17-20251-140 (PRATIS LLC, 14.4 acres), 17-20251-150 (PRATIS LLC, 14.4 acres), 17-20251-160 (PRATIS LLC, 14.4 acres), 17-20251-170 (PRATIS LLC, 14.4 acres), 17-20251-180 (PRATIS LLC, 14.4 acres), 17-20251-190 (PRATIS LLC, 14.4 acres), 17-20251-200 (PRATIS LLC, 14.4 acres), 17-20251-210 (PRATIS LLC, 14.4 acres), 17-20251-220 (PRATIS LLC, 14.4 acres), 17-20251-230 (PRATIS LLC, 14.4 acres), 17-20251-240 (PRATIS LLC, 14.4 acres), 17-20251-250 (PRATIS LLC, 14.4 acres), 17-20251-260 (PRATIS LLC, 14.4 acres), 17-20251-270 (PRATIS LLC, 14.4 acres), 17-20251-280 (PRATIS LLC, 14.4 acres), 17-20251-290 (PRATIS LLC, 14.4 acres), 17-20251-300 (PRATIS LLC, 14.4 acres), 17-20251-310 (PRATIS LLC, 14.4 acres), 17-20251-320 (PRATIS LLC, 14.4 acres), 17-20251-330 (PRATIS LLC, 14.4 acres), 17-20251-340 (PRATIS LLC, 14.4 acres), 17-20251-350 (PRATIS LLC, 14.4 acres), 17-20251-360 (PRATIS LLC, 14.4 acres), 17-20251-370 (PRATIS LLC, 14.4 acres), 17-20251-380 (PRATIS LLC, 14.4 acres), 17-20251-390 (PRATIS LLC, 14.4 acres), 17-20251-400 (PRATIS LLC, 14.4 acres), 17-20251-410 (PRATIS LLC, 14.4 acres), 17-20251-420 (PRATIS LLC, 14.4 acres), 17-20251-430 (PRATIS LLC, 14.4 acres), 17-20251-440 (PRATIS LLC, 14.4 acres), 17-20251-450 (PRATIS LLC, 14.4 acres), 17-20251-460 (PRATIS LLC, 14.4 acres), 17-20251-470 (PRATIS LLC, 14.4 acres), 17-20251-480 (PRATIS LLC, 14.4 acres), 17-20251-490 (PRATIS LLC, 14.4 acres), 17-20251-500 (PRATIS LLC, 14.4 acres), 17-20251-510 (PRATIS LLC, 14.4 acres), 17-20251-520 (PRATIS LLC, 14.4 acres), 17-20251-530 (PRATIS LLC, 14.4 acres), 17-20251-540 (PRATIS LLC, 14.4 acres), 17-20251-550 (PRATIS LLC, 14.4 acres), 17-20251-560 (PRATIS LLC, 14.4 acres), 17-20251-570 (PRATIS LLC, 14.4 acres), 17-20251-580 (PRATIS LLC, 14.4 acres), 17-20251-590 (PRATIS LLC, 14.4 acres), 17-20251-600 (PRATIS LLC, 14.4 acres), 17-20251-610 (PRATIS LLC, 14.4 acres), 17-20251-620 (PRATIS LLC, 14.4 acres), 17-20251-630 (PRATIS LLC, 14.4 acres), 17-20251-640 (PRATIS LLC, 14.4 acres), 17-20251-650 (PRATIS LLC, 14.4 acres), 17-20251-660 (PRATIS LLC, 14.4 acres), 17-20251-670 (PRATIS LLC, 14.4 acres), 17-20251-680 (PRATIS LLC, 14.4 acres), 17-20251-690 (PRATIS LLC, 14.4 acres), 17-20251-700 (PRATIS LLC, 14.4 acres), 17-20251-710 (PRATIS LLC, 14.4 acres), 17-20251-720 (PRATIS LLC, 14.4 acres), 17-20251-730 (PRATIS LLC, 14.4 acres), 17-20251-740 (PRATIS LLC, 14.4 acres), 17-20251-750 (PRATIS LLC, 14.4 acres), 17-20251-760 (PRATIS LLC, 14.4 acres), 17-20251-770 (PRATIS LLC, 14.4 acres), 17-20251-780 (PRATIS LLC, 14.4 acres), 17-20251-790 (PRATIS LLC, 14.4 acres), 17-20251-800 (PRATIS LLC, 14.4 acres), 17-20251-810 (PRATIS LLC, 14.4 acres), 17-20251-820 (PRATIS LLC, 14.4 acres), 17-20251-830 (PRATIS LLC, 14.4 acres), 17-20251-840 (PRATIS LLC, 14.4 acres), 17-20251-850 (PRATIS LLC, 14.4 acres), 17-20251-860 (PRATIS LLC, 14.4 acres), 17-20251-870 (PRATIS LLC, 14.4 acres), 17-20251-880 (PRATIS LLC, 14.4 acres), 17-20251-890 (PRATIS LLC, 14.4 acres), 17-20251-900 (PRATIS LLC, 14.4 acres), 17-20251-910 (PRATIS LLC, 14.4 acres), 17-20251-920 (PRATIS LLC, 14.4 acres), 17-20251-930 (PRATIS LLC, 14.4 acres), 17-20251-940 (PRATIS LLC, 14.4 acres), 17-20251-950 (PRATIS LLC, 14.4 acres), 17-20251-960 (PRATIS LLC, 14.4 acres), 17-20251-970 (PRATIS LLC, 14.4 acres), 17-20251-980 (PRATIS LLC, 14.4 acres), 17-20251-990 (PRATIS LLC, 14.4 acres), 17-20251-1000 (PRATIS LLC, 14.4 acres). On the right side, parcels include 17-20400-080 (REDEVELOPMENT AUTHORITY CITY OF FLAGGROSE, 30.7 acres), 17-20400-090 (REDEVELOPMENT AUTHORITY CITY OF FLAGGROSE, 30.7 acres), 17-20400-100 (REDEVELOPMENT AUTHORITY CITY OF FLAGGROSE, 30.7 acres), 17-20400-110 (REDEVELOPMENT AUTHORITY CITY OF FLAGGROSE, 30.7 acres), 17-20400-120 (REDEVELOPMENT AUTHORITY CITY OF FLAGGROSE, 30.7 acres), 17-20400-130 (REDEVELOPMENT AUTHORITY CITY OF FLAGGROSE, 30.7 acres), 17-20400-140 (REDEVELOPMENT AUTHORITY CITY OF FLAGGROSE, 30.7 acres), 17-20400-150 (REDEVELOPMENT AUTHORITY CITY OF FLAGGROSE, 30.7 acres), 17-20400-160 (REDEVELOPMENT AUTHORITY CITY OF FLAGGROSE, 30.7 acres), 17-20400-170 (REDEVELOPMENT AUTHORITY CITY OF FLAGGROSE, 30.7 acres), 17-20400-180 (REDEVELOPMENT AUTHORITY CITY OF FLAGGROSE, 30.7 acres), 17-20400-190 (REDEVELOPMENT AUTHORITY CITY OF FLAGGROSE, 30.7 acres), 17-20400-200 (REDEVELOPMENT AUTHORITY CITY OF FLAGGROSE, 30.7 acres), 17-20400-210 (REDEVELOPMENT AUTHORITY CITY OF FLAGGROSE, 30.7 acres), 17-20400-220 (REDEVELOPMENT AUTHORITY CITY OF FLAGGROSE, 30.7 acres), 17-20400-230 (REDEVELOPMENT AUTHORITY CITY OF FLAGGROSE, 30.7 acres), 17-20400-240 (REDEVELOPMENT AUTHORITY CITY OF FLAGGROSE, 30.7 acres), 17-20400-250 (REDEVELOPMENT AUTHORITY CITY OF FLAGGROSE, 30.7 acres), 17-20400-260 (REDEVELOPMENT AUTHORITY CITY OF FLAGGROSE, 30.7 acres), 17-20400-270 (REDEVELOPMENT AUTHORITY CITY OF FLAGGROSE, 30.7 acres), 17-20400-280 (REDEVELOPMENT AUTHORITY CITY OF FLAGGROSE, 30.7 acres), 17-20400-290 (REDEVELOPMENT AUTHORITY CITY OF FLAGGROSE, 30.7 acres), 17-20400-300 (REDEVELOPMENT AUTHORITY CITY OF FLAGGROSE, 30.7 acres), 17-20400-310 (REDEVELOPMENT AUTHORITY CITY OF FLAGGROSE, 30.7 acres), 17-20400-320 (REDEVELOPMENT AUTHORITY CITY OF FLAGGROSE, 30.7 acres), 17-20400-330 (REDEVELOPMENT AUTHORITY CITY OF FLAGGROSE, 30.7 acres), 17-20400-340 (REDEVELOPMENT AUTHORITY CITY OF FLAGGROSE, 30.7 acres), 17-20400-350 (REDEVELOPMENT AUTHORITY CITY OF FLAGGROSE, 30.7 acres), 17-20400-360 (REDEVELOPMENT AUTHORITY CITY OF FLAGGROSE, 30.7 acres), 17-20400-370 (REDEVELOPMENT AUTHORITY CITY OF FLAGGROSE, 30

1:1,525

<b>TO FUNDING SOURCE:</b> City of La Crosse 400 La Crosse Street La Crosse, Wisconsin 54601	<b>PROJECT:</b> Victory Street 54601	<b>APPLICATION NO:</b> 4 <b>INVOICE NO:</b> 4-July 2025 Final <b>PERIOD:</b> 07/01/25 - 07/15/25 <b>PROJECT NO:</b> 23-008
<b>FROM CONTRACTOR:</b> Fowler & Hammer, Inc. 313 Monitor Street La Crosse, Wisconsin 54603	<b>VIA ARCHITECT/ENGINEER:</b> Yuri Nasonovs (City of La Crosse) 400 La Crosse St La Crosse, Wisconsin 54601	<b>CONTRACT DATE:</b>
<b>CONTRACT FOR:</b> Res. 24-0648		

<b>CONTRACTOR'S APPLICATION FOR PAYMENT</b>		The undersigned certifies that to the best of the Contractor's knowledge, information and belief, the Work covered by this Application for Payment has been completed in accordance with the Contract Documents, that all amounts have been paid by the Contractor for Work which previous Certificates for payment were issued and payments received from the Funding Source, and that current payments shown herein is now due.  CONTRACTOR: Fowler & Hammer, Inc.
Application is made for payment, as shown below, in connection with the Contract. Continuation Sheet is attached.		
1. Original Contract Sum	\$818,881.57	By: _____ Date: _____  State of: _____ County of: _____ Subscribed and sworn to before me this _____ day of _____ Notary Public: _____ My commission expires: _____
2. Net change by change orders	\$48,951.48	
3. Contract Sum to date (Line 1 ± 2)	\$867,833.05	
4. Total completed and stored to date (Column G on detail sheet)	\$853,710.60	
5. Retainage:		
a. 0.00% of completed work	\$0.00	
b. 0.00% of stored material	\$0.00	
Total retainage (Line 5a + 5b or total in column I of detail sheet)	\$0.00	
6. Total earned less retainage (Line 4 less Line 5 Total)	\$853,710.60	
7. Less previous certificates for payment (Line 6 from prior certificate)	\$815,027.53	
8. Current payment due:	\$38,683.07	
9. Balance to finish, including retainage (Line 3 less Line 6)	\$14,122.45	

CHANGE ORDER SUMMARY	ADDITIONS	DEDUCTIONS
Total changes approved in previous months by Funding Source:	\$48,951.48	\$0.00
Total approved this month:	\$0.00	\$0.00
Totals:	\$48,951.48	\$0.00
Net change by change orders:	\$48,951.48	

<b>ARCHITECT'S/ENGINEER'S CERTIFICATE FOR PAYMENT</b>	
In accordance with the Contract Documents, based on the on-site observations and the data comprising this application, the Architect/Engineer certifies to the Funding Source that to the best of the Architect's/Engineer's knowledge, information and belief that Work is in accordance with the Contract Documents, and the Contractor is entitled to payment of the AMOUNT CERTIFIED.	
AMOUNT CERTIFIED:	\$38,683.07
(Attach explanation if amount certified differs from the amount applied for. Initial all figures on this Application and on the Continuation Sheet that are changed to confirm the amount certified.)	
<b>ARCHITECT/ENGINEER:</b>	
By: 	Date: 7/17/2025
This certificate is not negotiable. The amount certified is payable only to the Contractor named herein. Issuance, payment and acceptance of payment are without prejudice to the rights of the Funding Source or Contractor under this Contract.	



A		B	C			D		E		F		G			H	I
ITEM NO.	BUDGET CODE	DESCRIPTION OF WORK	SCHEDULED VALUE			FROM PREVIOUS APPLICATION (D + E)		WORK COMPLETED THIS PERIOD		MATERIALS PRESENTLY STORED (NOT IN D OR E)		TOTAL COMPLETED AND STORED TO DATE (D + E + F)			BALANCE TO FINISH (C - G)	RETAINAGE
			QTY	UNIT PRICE	VALUE	QTY	VALUE	QTY	VALUE	QTY	VALUE	QTY	VALUE	% (G / C)		
1 CIP-802 - CIP #802 - Victory St. to East Ave																
	1.1 BOR - Borrowed				\$181,275.41		\$177,192.57		\$2,492.25		\$0.00		\$179,684.82	99.12%	\$1,590.59	\$0.00
	1.2 STM - Storm Sewer Utility				\$374,217.00		\$353,133.54		\$0.00		\$0.00		\$353,133.54	94.37%	\$21,083.46	\$0.00
CIP-802 - CIP #802 - Victory St. to East Ave Subtotals					\$555,492.41		\$530,326.11		\$2,492.25		\$0.00		\$532,818.36	95.92%	\$22,674.05	\$0.00
2 RES.24-0869 - Res. 24-0869 - Victory Street																
	2.1 STM - Storm Sewer Utility				\$312,340.64		\$305,599.61		\$15,292.63		\$0.00		\$320,892.24	102.74%	(\$8,551.60)	\$0.00
RES.24-0869 - Res. 24-0869 - Victory Street Subtotals					\$312,340.64		\$305,599.61		\$15,292.63		\$0.00		\$320,892.24	102.74%	(\$8,551.60)	\$0.00
Grand Totals					\$867,833.05		\$835,925.72		\$17,784.88		\$0.00		\$853,710.60	98.37%	\$14,122.45	\$0.00

7/18/2025

Signed by:  
  
 B7509F2EE0F24E5...  
 Auditor

DocuSigned by:  
  
 A93F306A40954A6...  
 Comptroller