

CONSTRUCTION NOTE:
BURY CABLE AT A MINIMUM OF 36" DEPTH
UNLESS OTHERWISE NOTED ON PRINTS.

CONSTRUCTION NOTE:
CHARTER COMMUNICATIONS WILL PLACE
PROPOSED CABLES IN CORRIDOR AS CLOSE TO
THE BACK OF RIGHT-OF-WAY AS POSSIBLE,
PENDING LOCATES.

LEGEND

TB : TREE BORE(DIRECTIONAL BORE)
RB : ROAD BORE (DIRECTIONAL BORE)
T : TRENCH
HD : HAND DIG
P : PLOW

**CHARTER COMMUNICATIONS PROPOSES
TO BURY FIBER COMMUNICATION CABLE
IN A 2" CONDUIT**


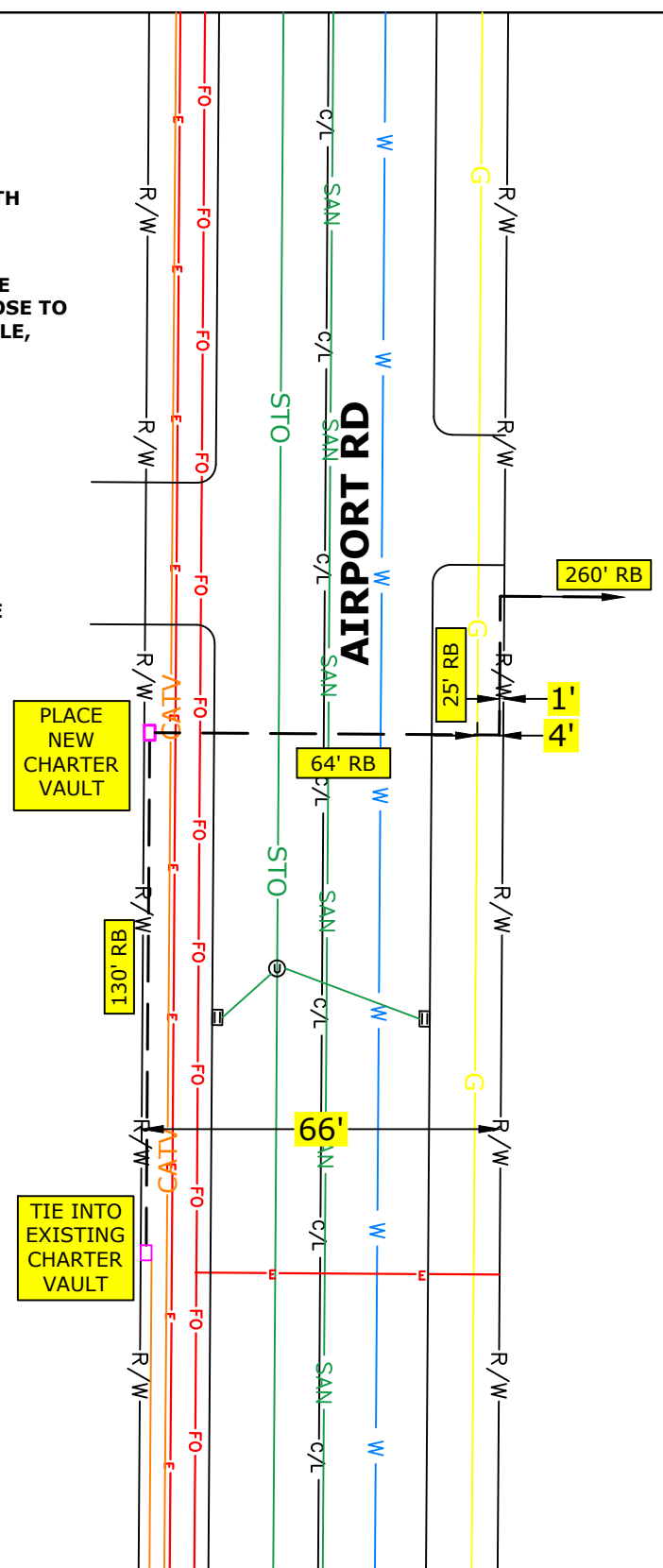
--- = FIBER CABLE

⊕ = POTHOLE UTILITIES

CONSTRUCTION NOTE:
POTHOLE WHERE
NECESSARY AND ADJUST
DEPTH ACCORDINGLY

THE UTILITIES SHOWN ON THIS PLAN ARE
INDICATED IN ACCORDANCE WITH AVAILABLE
RECORDS. THE CONTRACTOR SHALL BE
RESPONSIBLE FOR OBTAINING EXACT
LOCATIONS AND ELEVATIONS OF ALL UTILITIES
FROM THE OWNERS OF THE RESPECTIVE
UTILITIES AND FROM FIELD VERIFICATION.

CONTACT THE STREET DEPARTMENT FOR
ANY CONCRETE OR ASPHALT REMOVAL
1-608-789-7340 (TROY SCHMUTZER)



LEGEND

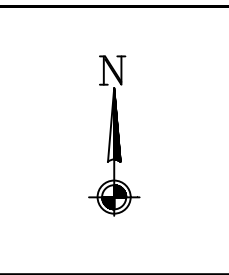
⊕ JOINT POLE	ANCHOR	⊕ MANHOLE	— GROUND
⊕ NEW JOINT POLE	NEW ANCHOR	⊕ EXISTING FIBER COIL	— NEW GROUND
⊕ POWER POLE	JOINT ANCHOR	⊕ NEW FIBER COIL	— PROPERTY LINE
⊕ NEW POWER POLE	NEW JOINT ANCHOR	⊕ EXISTING HAND HOLE	— ROADWAY CENTERLINE
⊕ TELEPHONE POLE	FOREIGN ANCHOR	⊕ NEW HAND HOLE	⊕ FIBER WARNING SIGN
⊕ NEW TELEPHONE POLE	DOWNGUY	⊕ SHRUBS	⊕ TRAFFIC LIGHT
⊕ EXISTING PEDESTAL	NEW DOWNGUY	⊕ DECIDUOUS TREE	⊕ HYDRANT
⊕ NEW PEDESTAL	UTILITY VALVE		⊕ SIGNS
			⊕ STREET LIGHT
			⊕ CONIFEROUS TREE

LINETYPES

PROPOSED FIBER	— F —
PROPOSED STRAND	— S —
GAS	— G —
WATER	— W —
ELECTRICAL	— E —
STORM	— STO —
SANITARY	— SAN —
CABLE TV	— CATV —
TELEPHONE	— TEL —

PROJECT # 5370025
PERMIT ID #5370025CITY

1228 12TH AVE S
ONALASKA, WI 54650



ADDRESS 3120 AIRPORT RD	
FIELD BY:	DATE:
DRAFTED BY: MP	DATE: 5/29/2024
DESIGNED BY:	DATE:
ASBUILTS BY:	DATE:

LOCATION LA CROSSE, WI	
1	