

QUANTITIES		REMOVAL	
5,752	LIN. FT. STANDARD CURB & GUTTER	8,443	LIN. FT. CURB & GUTTER
2,594	LIN. FT. VAR. HEIGHT CURB & GUTTER	415	SO. FT. 6" CONC. DRIVE
213	LIN. FT. SPECIAL C.B.G. DRIVEWAY SECTION	7,136	SO. FT. 4" SIDEWALK
207	SO. FT. 6" CONC. DRIVE	600	SO. FT. CONC. ALLEY APPROACH
7,058	SO. FT. 4" CONC. SIDEWALK	622	CU. YDS. EXCESS DIRT & DEBRIS
363	LIN. FT. CONCRETE SAWING	73	DIAM. INCH TREES (CLEAR & GRUB)
600	SO. FT. 7" CONC. ALLEY APPROACH		
76	SO. FT. 5" CONC. SIDEWALK		
9	B-I CATCH BASINS COMPLETE		
19	B-I CATCH BASINS ONLY		
2	B-I CATCH BASIN CASTINGS		
311	CU. YDS. BLACK DIRT		
648	LIN. FT. 12" C-76-63T CL. 2 W/O REINF.		

35+00 36+02

PROJECT -- CURB & GUTTER REPLACEMENT
NO. --

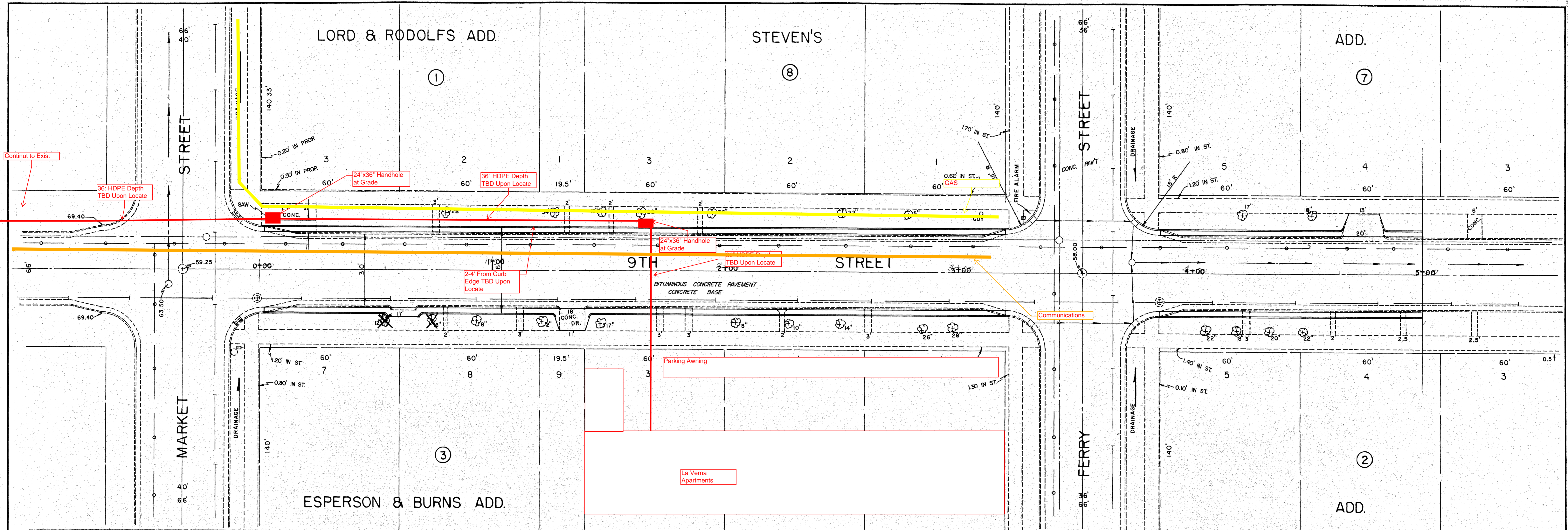
LOCATION -- 8TH STREET - SOUTH AVE. TO FERRY ST.
8 DIVISION TO CASS ST.

RESOLUTION -- DATE --

ENGINEERING DEPT. CITY of LA CROSSE, WIS.

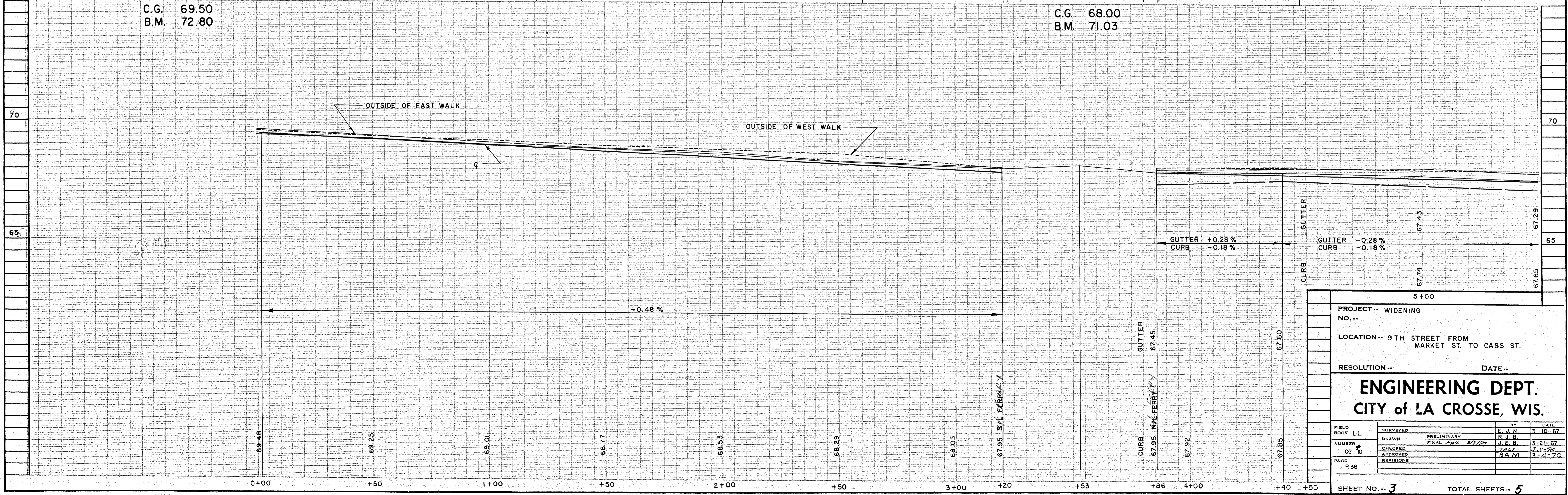
FIELD BOOK	SURVEYED	BY	DATE
	PRELIMINARY	E.J.N.	4-2-65
	FINAL	E.W.L.	8-2-68
NUMBER	CHECKED	R.C.H.	8-10-68
	APPROVED	M.B.W.	8-10-68
PAGE	REVISIONS		2/65

SHEET NO. -- 3 TOTAL SHEETS -- 4



C.G. 69.50
B.M. 72.80

C.G. 68.00
B.M. 71.03



PROJECT-- WIDENING			
NO. --			
LOCATION-- 9TH STREET FROM MARKET ST. TO CASS ST.			
RESOLUTION--		DATE--	
ENGINEERING DEPT.			
CITY of LA CROSSE, WIS.			
FIELD BOOK L.L.	SURVEYED	BY	DATE
NUMBER	DRAWN	E. J. M.	3-10-67
CG 10	PRELIMINARY	R. J. B.	3-21-67
PAGE	CHECKED	J. E. B.	3-22-67
P. 36	APPROVED	R. A. M.	3-4-70
	REVISIONS		

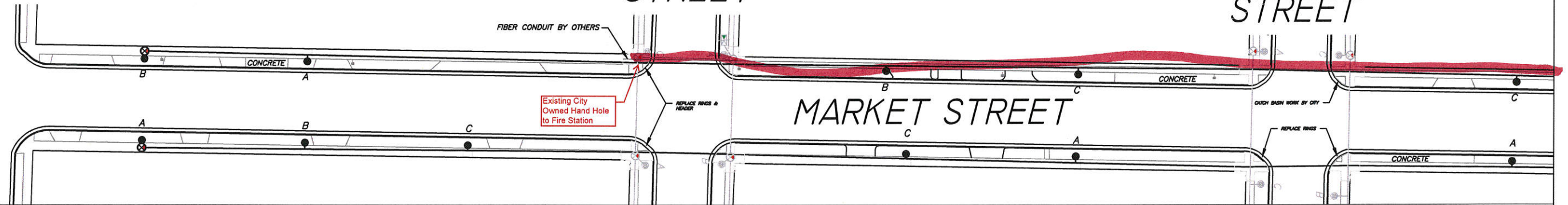
— = Viterbo Conduit/Fiber



4TH STREET

5TH STREET

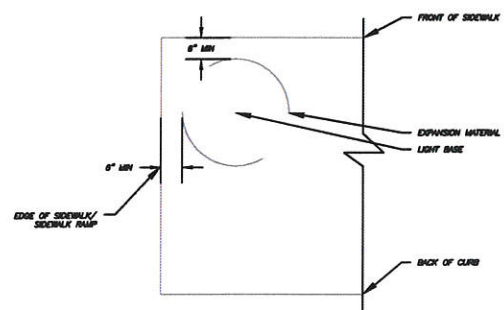
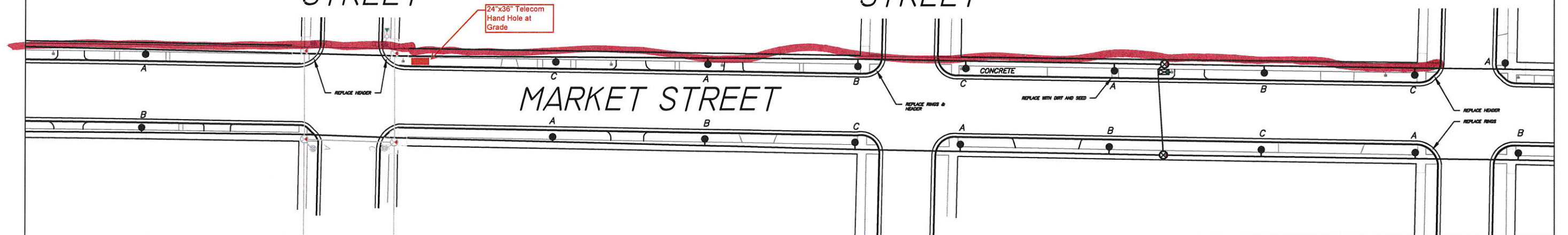
6TH STREET



7TH STREET

8TH STREET

9TH STREET



INSTALLATION DETAIL A
SCALE 1/4" = 1'-0"

1 OF 3

0 5' 10' 20'

- SYMBOLS**
- A - BLACK WIRE CIRCUIT
 - B - RED WIRE CIRCUIT
 - C - BLUE WIRE CIRCUIT
 - LIGHT BASE
 - ⊗ PULL BOX
 - ⊞ CONTROL CABINET
 - CONDUIT

- NOTES:**
- 1). ALL LOCATIONS ARE APPROXIMATE. TO BE FIELD LOCATED BY THE ENGINEER
 - 2). ALL CIRCUITS 220V, #10 USE/XLP WIRES, COLOR CODED AS NOTED

EDF # 19-01301		DWG NAME Market St.dwg	
PROJECT No.	2017 STREETSCAPING PROJECT		
LOCATION	VINE STREET 7TH STREET TO WEST AVENUE		
RESOLUTION	DATE		
ENGINEERING DEPT. City of La Crosse, Wis.			
FIELD BOOK	SURVEYED	BY	DATE
NUMBER	DRAWN	BY	DATE
PAGE	CHECKED	BY	DATE
	APPROVED		
	REVISIONS		
SHEET NO. 3	TOTAL SHEETS 7		