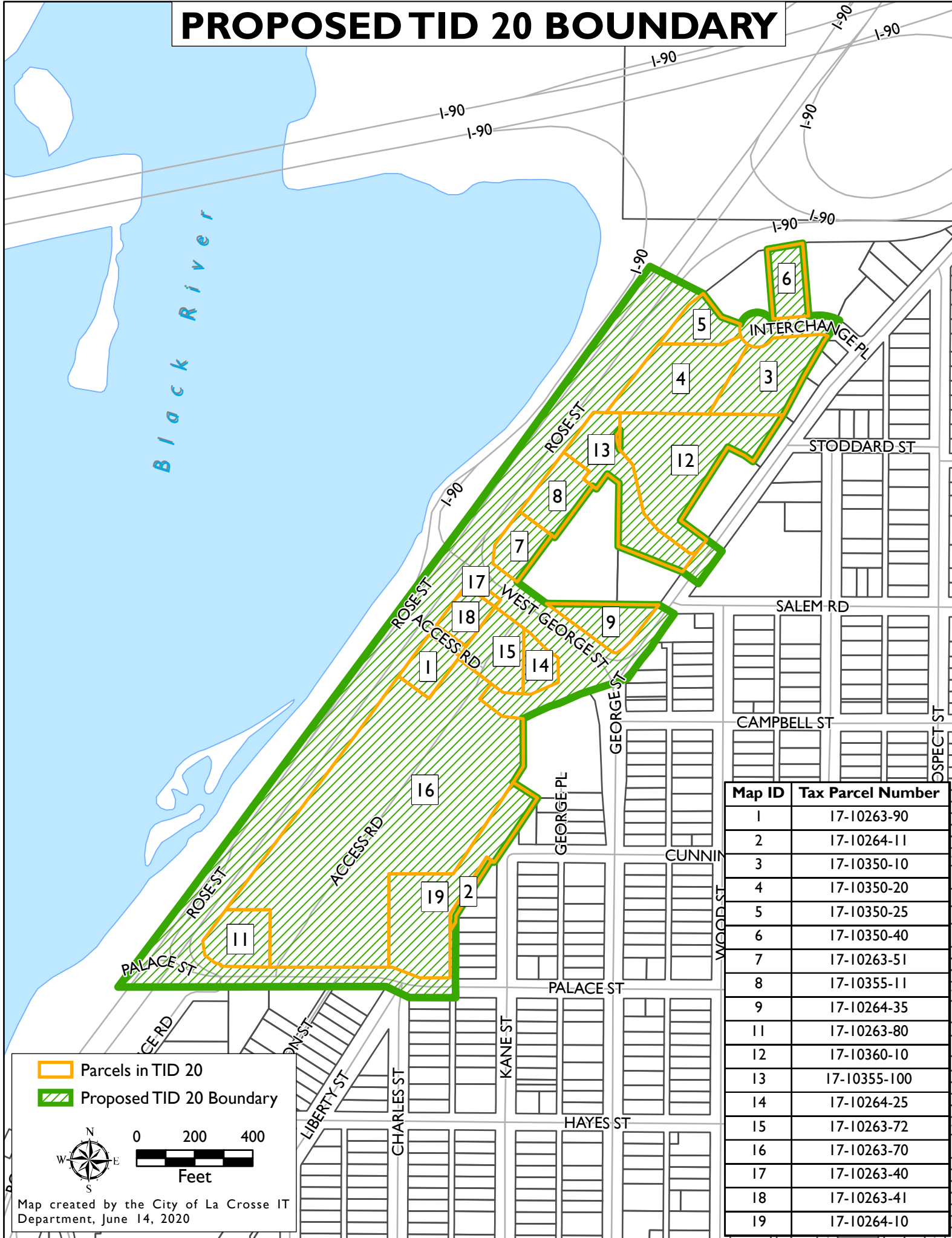


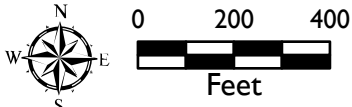


# PROPOSED TID 20 BOUNDARY



Map ID	Tax Parcel Number
1	17-10263-90
2	17-10264-11
3	17-10350-10
4	17-10350-20
5	17-10350-25
6	17-10350-40
7	17-10263-51
8	17-10355-11
9	17-10264-35
11	17-10263-80
12	17-10360-10
13	17-10355-100
14	17-10264-25
15	17-10263-72
16	17-10263-70
17	17-10263-40
18	17-10263-41
19	17-10264-10

-  Parcels in TID 20
-  Proposed TID 20 Boundary



Map created by the City of La Crosse IT Department, June 14, 2020