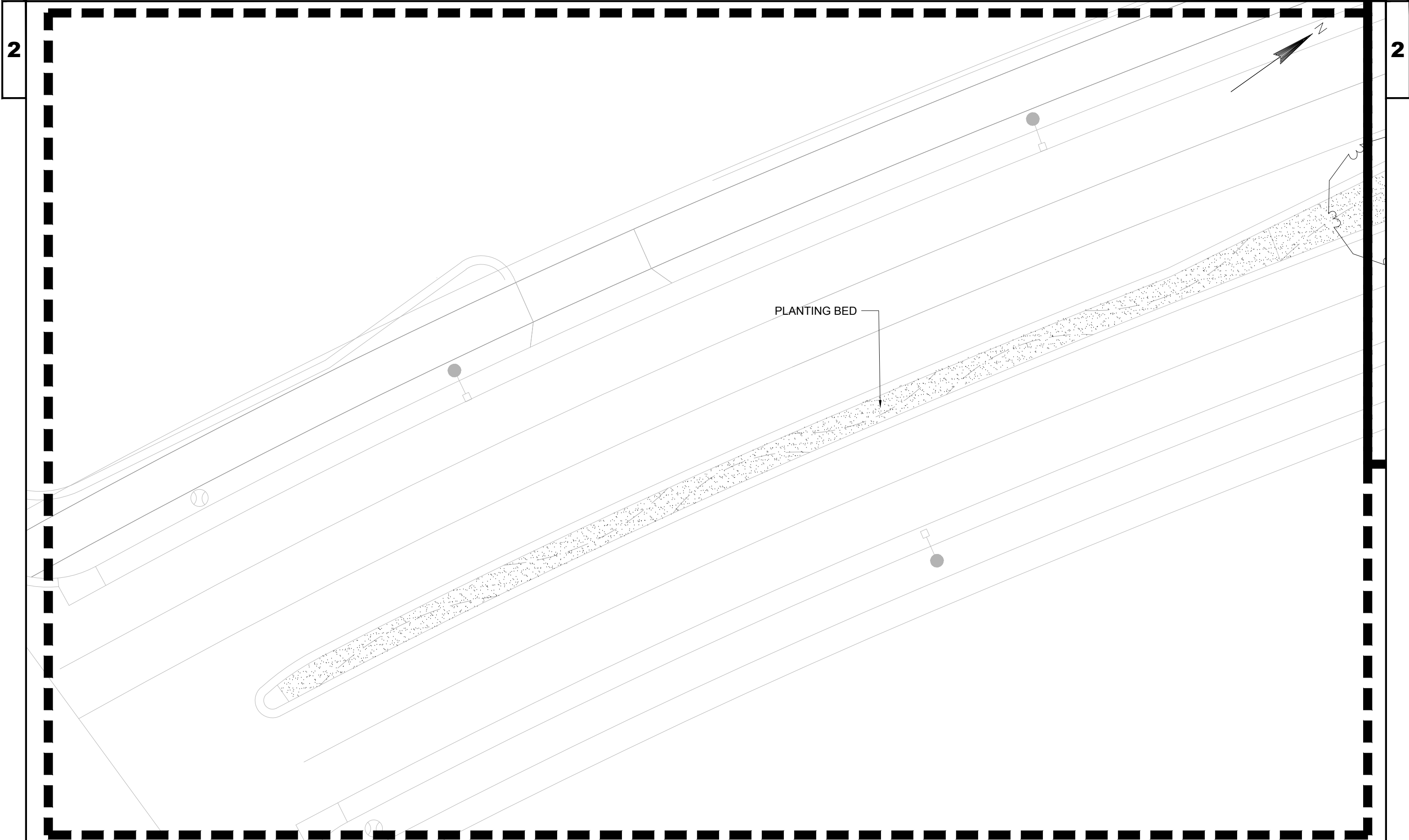


TREES	Code	Botanical	Common	Cont	Size
	AS	Acer saccharum 'Fall Fiesta'	Sugar Maple	B & B	2.5"Cal
	AS2	Acer saccharum 'Green Mountain' TM	Green Mountain Sugar Maple	B & B	2.5"Cal
	BP	Betula papyrifera 'Uenci' TM	Renaissance Upright Birch	B & B	2.5"Cal
	CX	Crataegus x mordenensis 'Snowbird'	Snowbird Hawthorn	B & B	1.5"Cal
	GT	Gleditsia triacanthos 'Skyline'	Skyline Honey Locust	B & B	2.5"Cal
	MX	Malus x 'Spring Snow'	Spring Snow Crab Apple	B & B	1.5"Cal
	PG	Picea glauca 'Densata'	Black Hills Spruce	B & B	6'-8"
	PM	Pseudotsuga menziesii	Douglas Fir	B & B	6'-8"
	QB	Quercus bicolor	Swamp White Oak	B & B	2.5"Cal
	QM	Quercus macdanielli 'Clemons' TM	Heritage Oak	B & B	2.5"Cal
	QO	Quercus macrocarpa	Burr Oak	B & B	2.5"Cal
	QR	Quercus rubra	Red Oak	B & B	2.5"Cal
	UA	Ulmus americana 'Princeton'	American Elm	B & B	2.5"Cal
	UV	Ulmus americana 'Valley Forge'	American Elm	B & B	2.5"Cal
SHRUBS	Code	Botanical	Common	Cont	Size
	AX	Achillea x 'Moonshine'	Moonshine Yarrow	Plug	-
	AT	Allium tanguticum 'Summer Beauty'	Summer Beauty Globe Lily	1 gal.	-
	AX2	Allium x 'Millenium'	Millenium Ornamental Chive	4"pot	-
	BA	Baptisia australis	Blue Wild Indigo	Plug	-
	BA2	Baptisia australis 'Purple Smoke'	Blue Wild Indigo	4"pot	-
	CA	Cornus alba 'Red Gnome'	Tatarian Dogwood	3 gal	-
	EP	Echinacea purpurea 'Alba'	White Coneflower	4"pot	-
	HX2	Hemerocallis x 'Baja'	Daylily	5 gal	-
	HX	Hemerocallis x 'Rocket City'	Rocket City Daylily	Plug	-
	IG2	Iris germanica 'Dusky Challenger'	German Iris	Plug	-
	IG	Iris germanica 'Immortality'	German Iris	Plug	-
	LS	Liatis spicata	Spike Gayfeather	4"pot	-
	LS2	Liatis spicata 'Kobold'	Spike Gayfeather	4"pot	-
	MD	Monarda didyma 'Marshall's Delight'	Marshall's Delight Bee Balm	Plug	-
	VL2	Vernonia lettermannii 'Iron Butterfly'	Iron Butterfly Ironweed	4"pot	-
	VL	Viburnum lentago	Nannyberry	2 gal	-
GROUND COVE	Code	Botanical	Common	Cont	Spacing
	AC	Asarum canadense	Canadian Wild Ginger	Plug	-
	CF	Carex flacca	Blue Sedge	Plug	-
	CP	Carex pennsylvanica	Pennsylvania Sedge	Plug	-
	KC	Koeleria cristata	June Grass	Plug	-
	PA	Packera aurea	Golden Groundsel	Plug	-
	SH	Sporobolus heterolepis	Prairie Dropseed	Plug	-



2

2

PROJECT NO:	1071-06-82	HWY:	USH 53	COUNTY:	LA CROSSE	LANDSCAPE PLAN ENLARGEMENT	SHEET	<b>E</b>
-------------	------------	------	--------	---------	-----------	----------------------------	-------	----------

FILE NAME : V:\TRANS-EC\410627\DGN-DWG\PLRF\SITE DESIGN\SHEETS\PLAN\AA\_0682\_021011\_CD.DWG

PLOT DATE : 4/26/2016 2:48 PM

PLOT BY : AYRES-EC

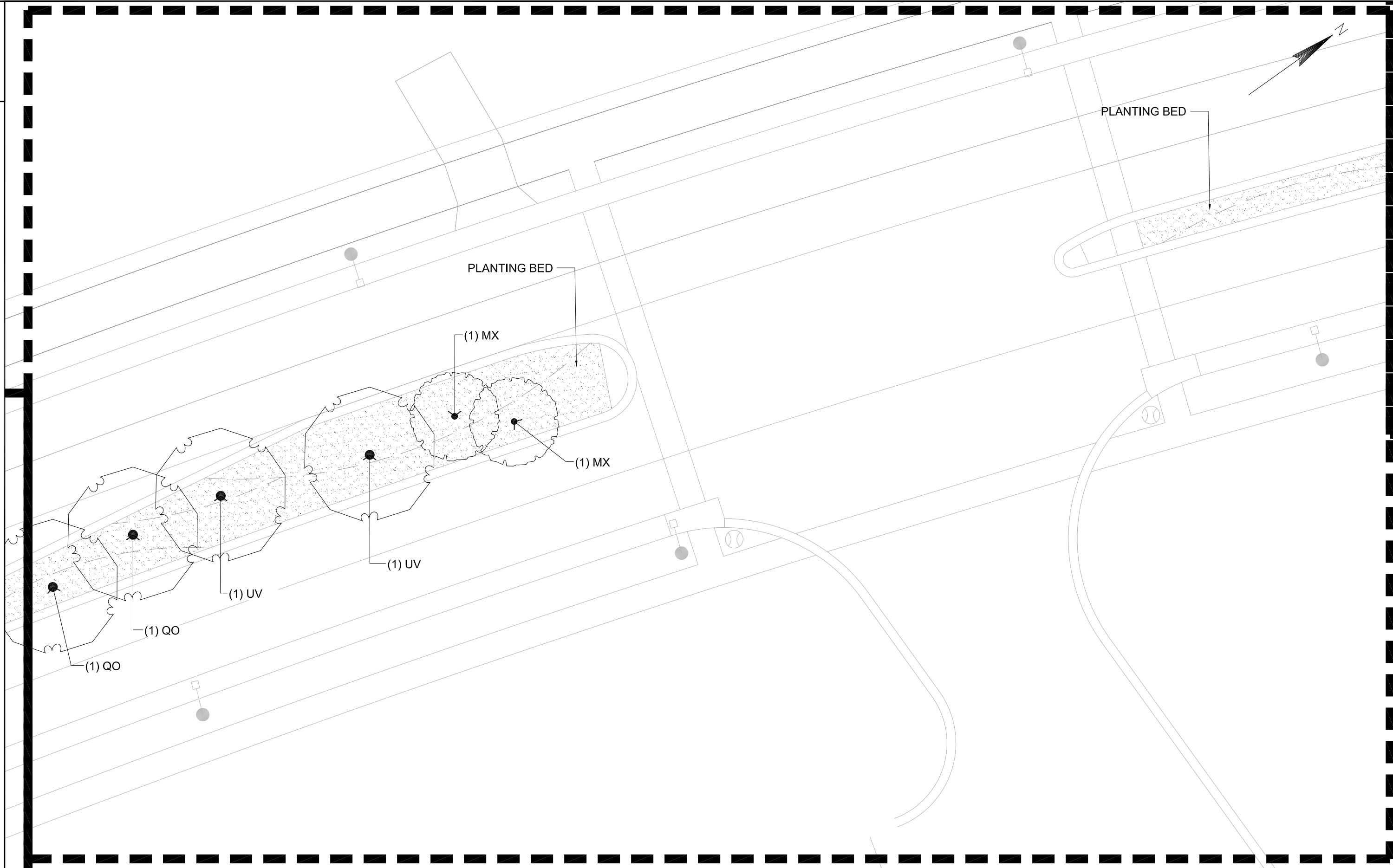
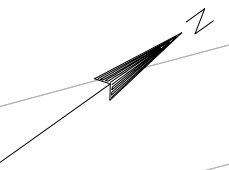
PLOT NAME :

PLOT SCALE : 1:20

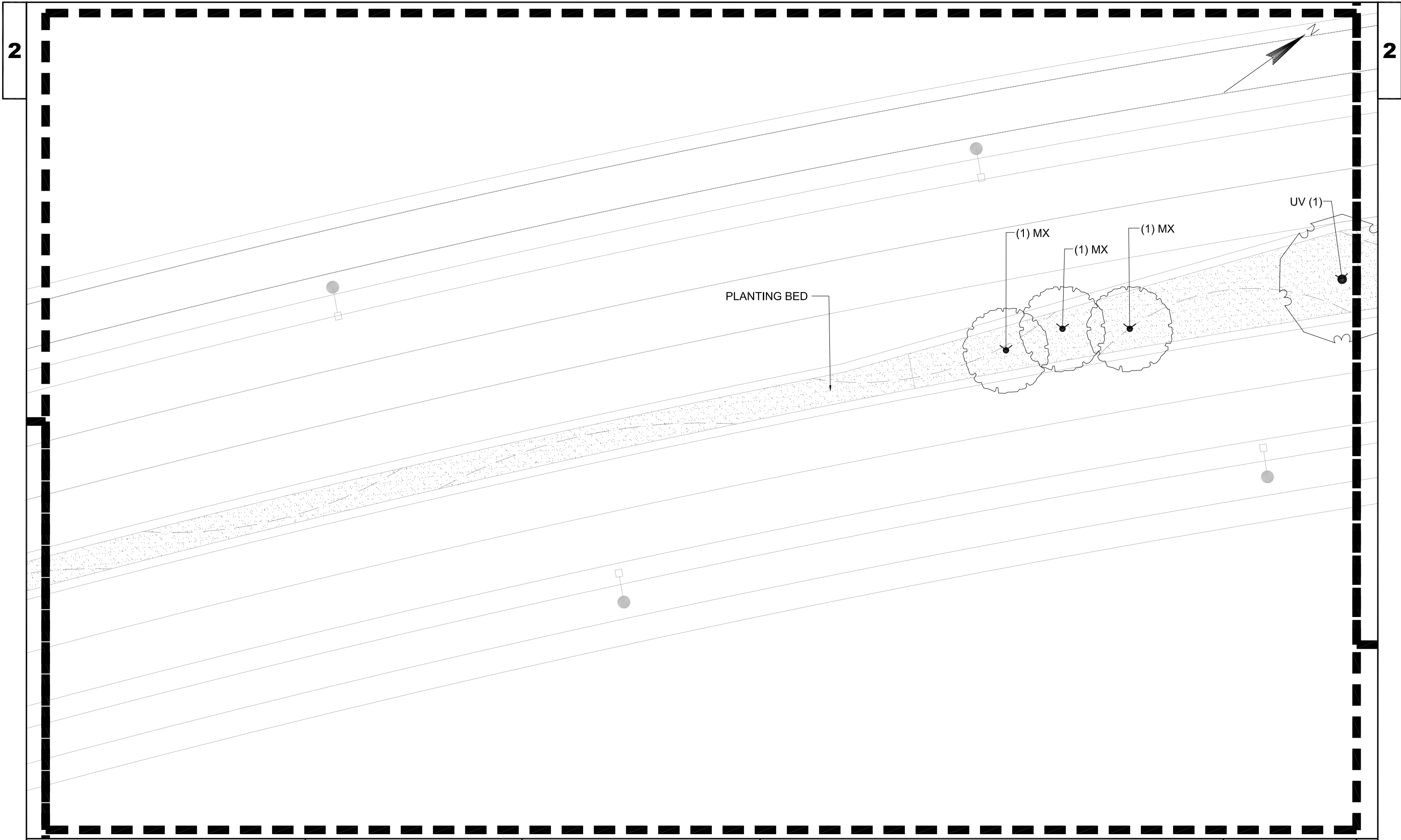
WISDOT/CADD SHEET 42

2

2



PROJECT NO:	1071-06-82	HWY:	USH 53	COUNTY:	LA CROSSE	LANDSCAPE PLAN ENLARGEMENT	SHEET	E
-------------	------------	------	--------	---------	-----------	----------------------------	-------	---



PROJECT NO: 1071-06-82

HWY: USH 53

COUNTY: LA CROSSE

LANDSCAPE PLAN ENLARGEMENT

SHEET

E

FILE NAME : V:\TRANS-EC\410627\DGN-DWG\PLRF\SITE DESIGN\SHEETS\PLAN\AA\_0682\_021013\_CD.DWG

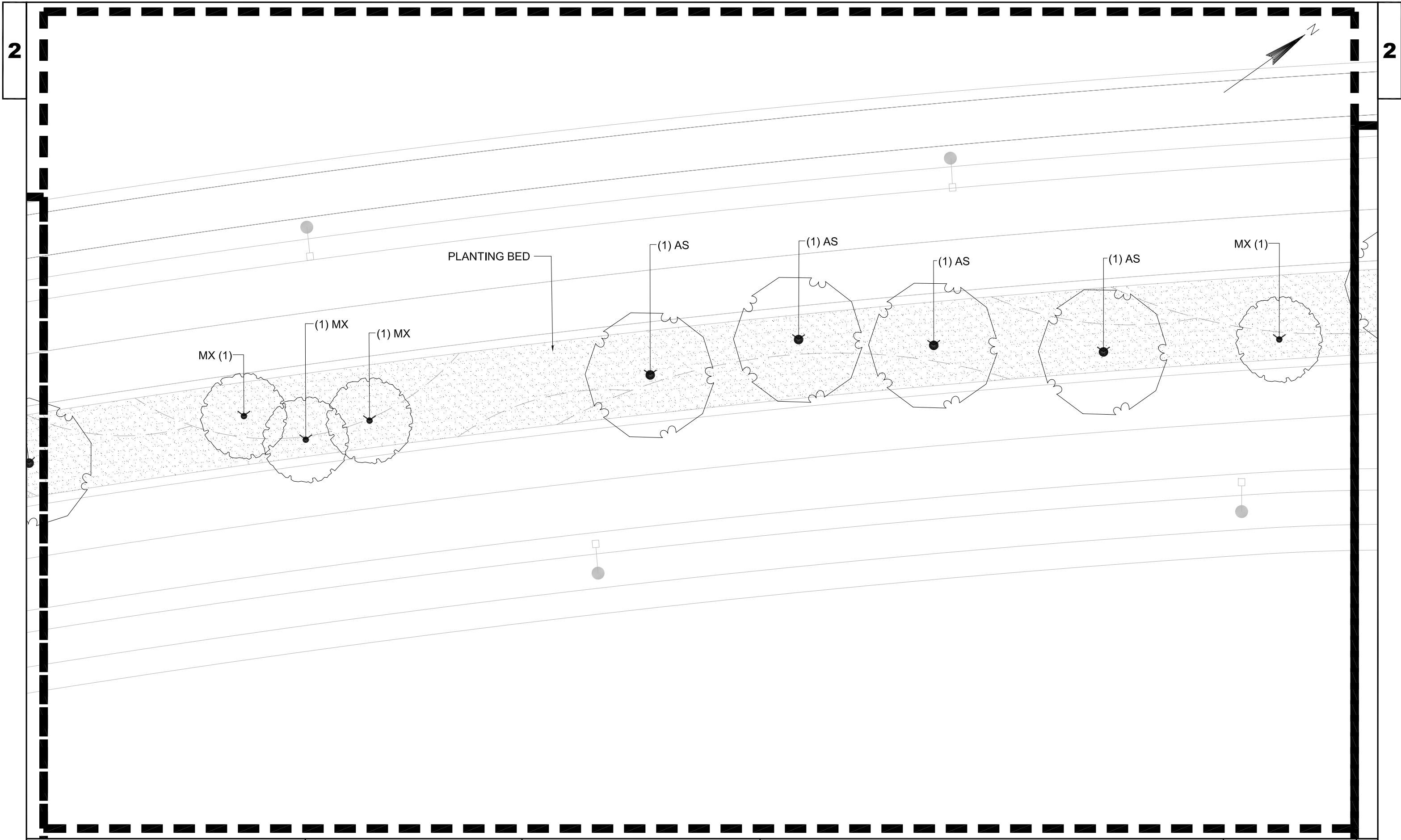
PLOT DATE : 4/26/2016 2:50 PM

PLOT BY : AYRES-EC

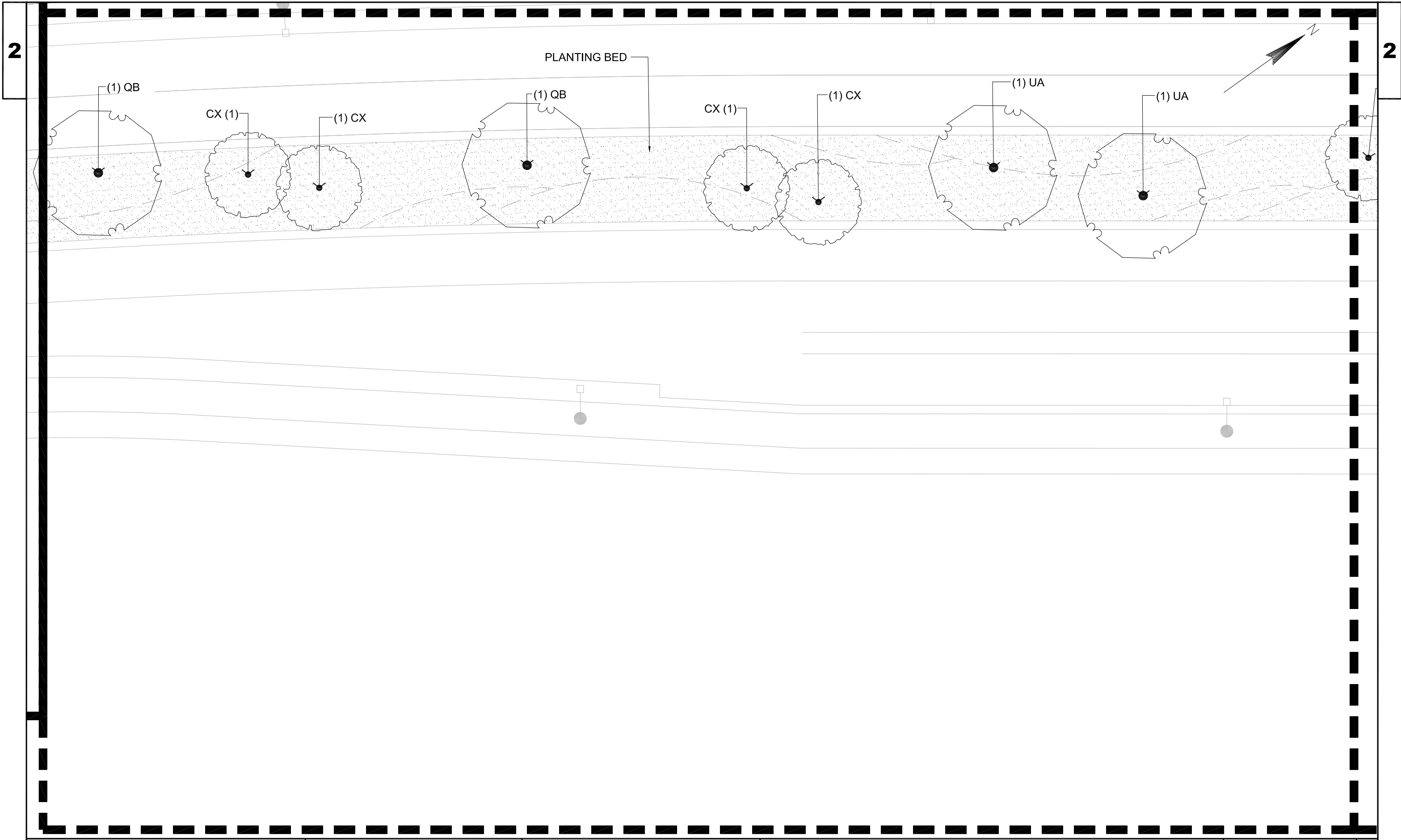
PLOT NAME :

PLOT SCALE : 1:20


WISDOT/CADD SHEET 42



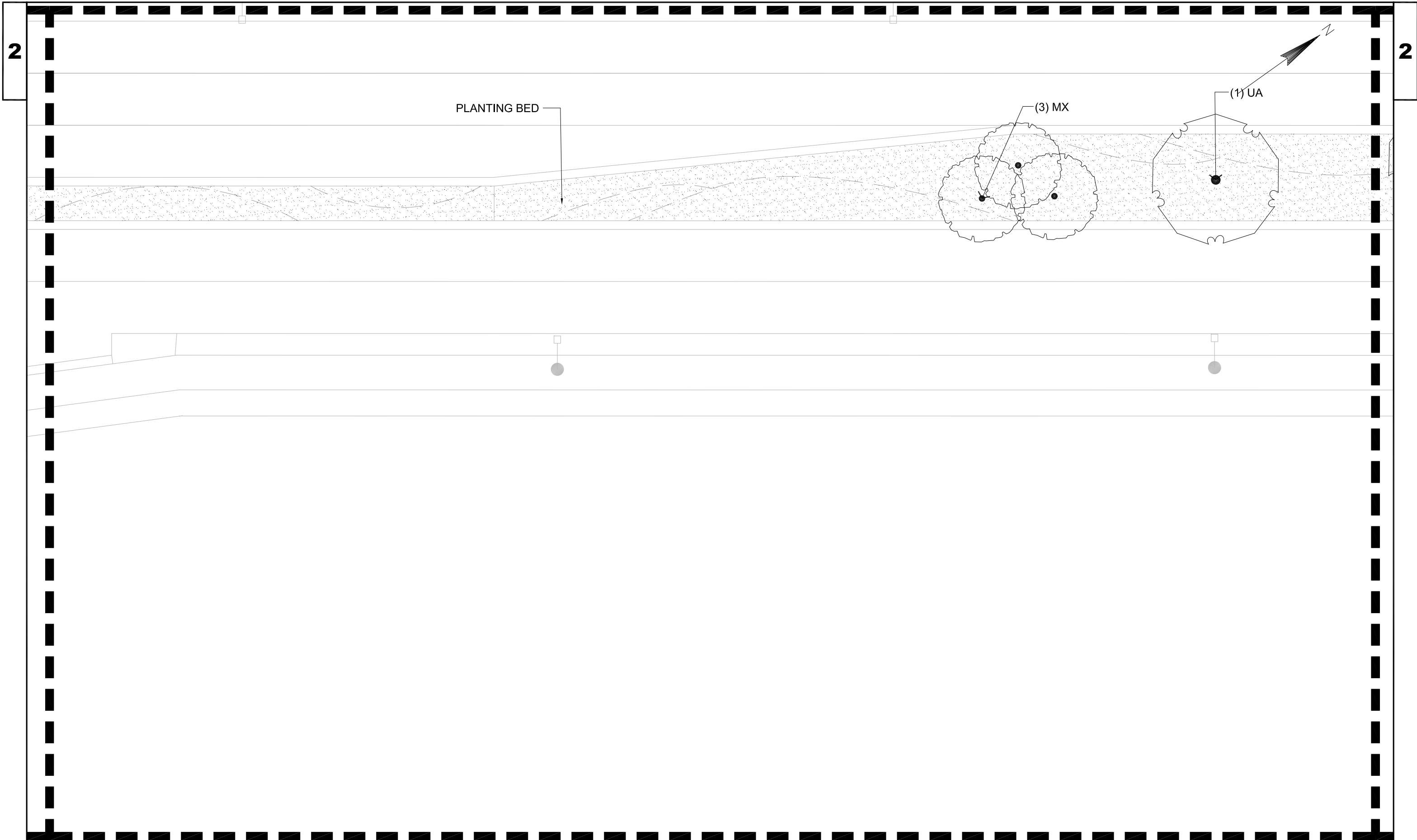
PROJECT NO:	1071-06-82	HWY:	USH 53	COUNTY:	LA CROSSE	LANDSCAPE PLAN ENLARGEMENT	SHEET	<b>E</b>
-------------	------------	------	--------	---------	-----------	----------------------------	-------	----------



PROJECT NO:	1071-06-82	HWY:	USH 53	COUNTY:	LA CROSSE	LANDSCAPE PLAN ENLARGEMENT	SHEET	E
-------------	------------	------	--------	---------	-----------	----------------------------	-------	---

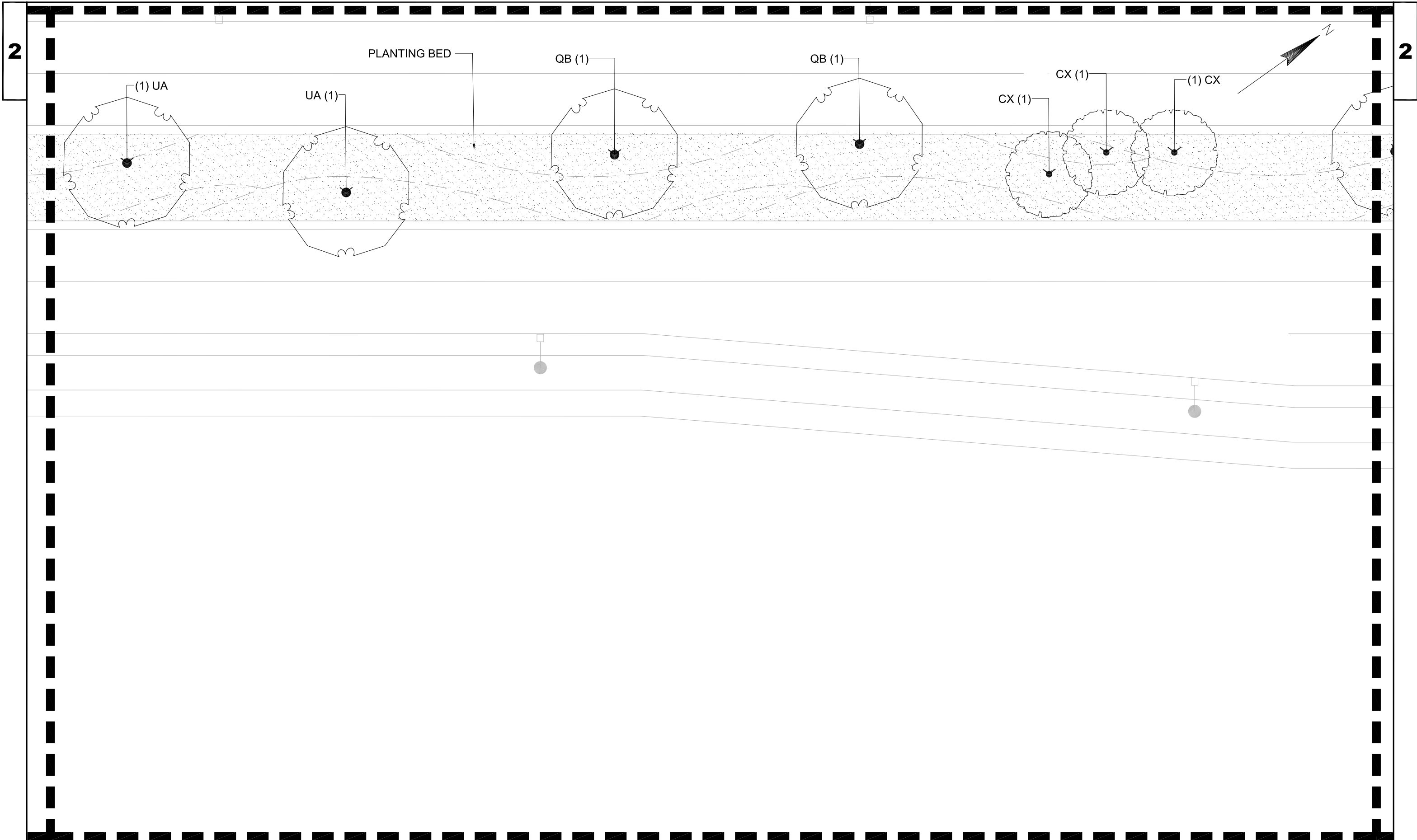


PROJECT NO:	1071-06-82	HWY:	USH 53	COUNTY:	LA CROSSE	LANDSCAPE PLAN ENLARGEMENT	SHEET	<b>E</b>
-------------	------------	------	--------	---------	-----------	----------------------------	-------	----------

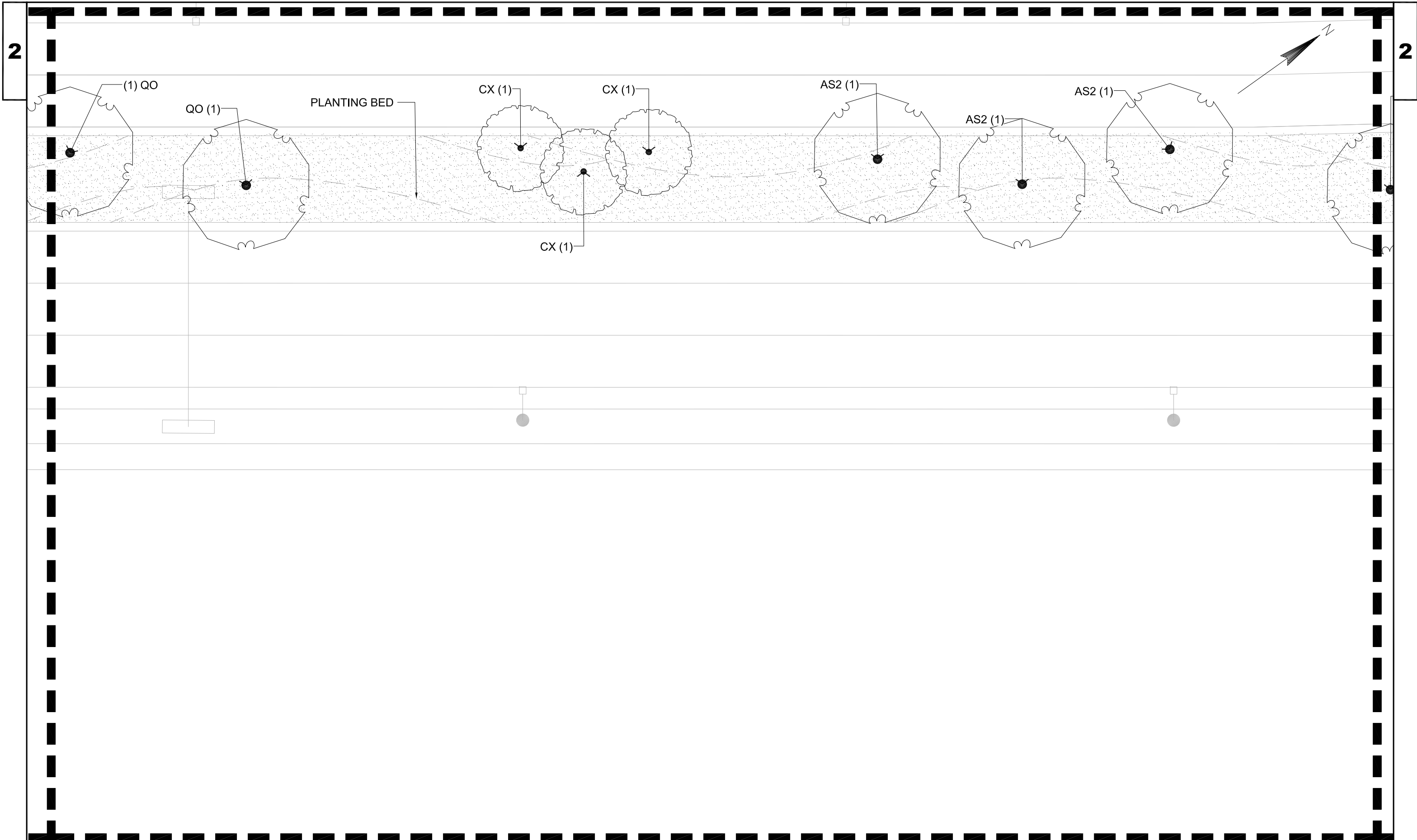


PROJECT NO:	1071-06-82	HWY:	USH 53	COUNTY:	LA CROSSE	LANDSCAPE PLAN ENLARGEMENT	SHEET	<b>E</b>
-------------	------------	------	--------	---------	-----------	----------------------------	-------	----------





PROJECT NO:	1071-06-82	HWY:	USH 53	COUNTY:	LA CROSSE	LANDSCAPE PLAN ENLARGEMENT	SHEET	<b>E</b>
-------------	------------	------	--------	---------	-----------	----------------------------	-------	----------



PROJECT NO: 1071-06-82

HWY: USH 53

COUNTY: LA CROSSE

LANDSCAPE PLAN ENLARGEMENT

SHEET E

FILE NAME : V:\TRANS-EC\410627\DGN-DWG\PLRF\SITE DESIGN\SHEETS\PLAN\AA\_0682\_021019\_CD.DWG

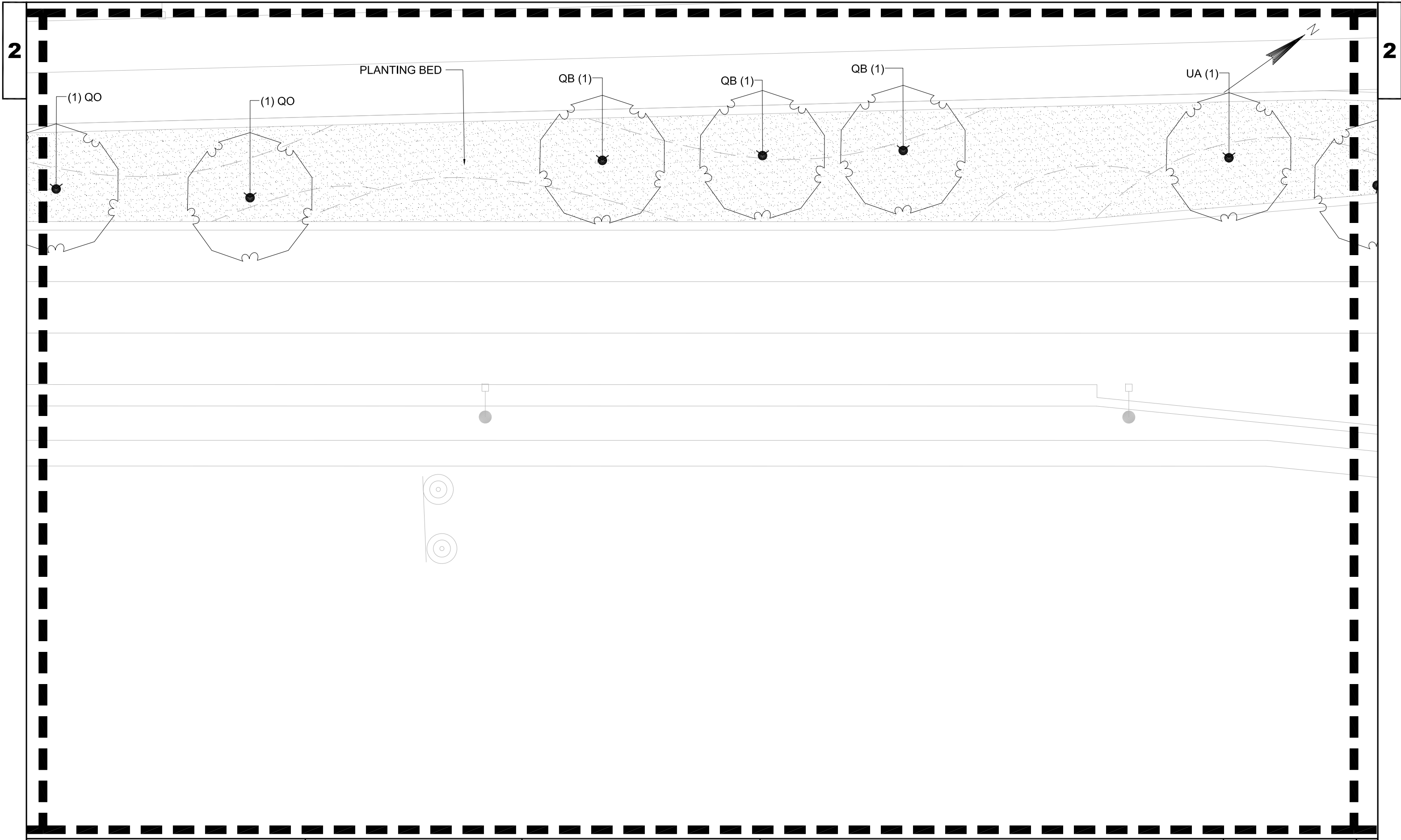
PLOT DATE : 4/26/2016 2:56 PM

PLOT BY : AYRES-EC

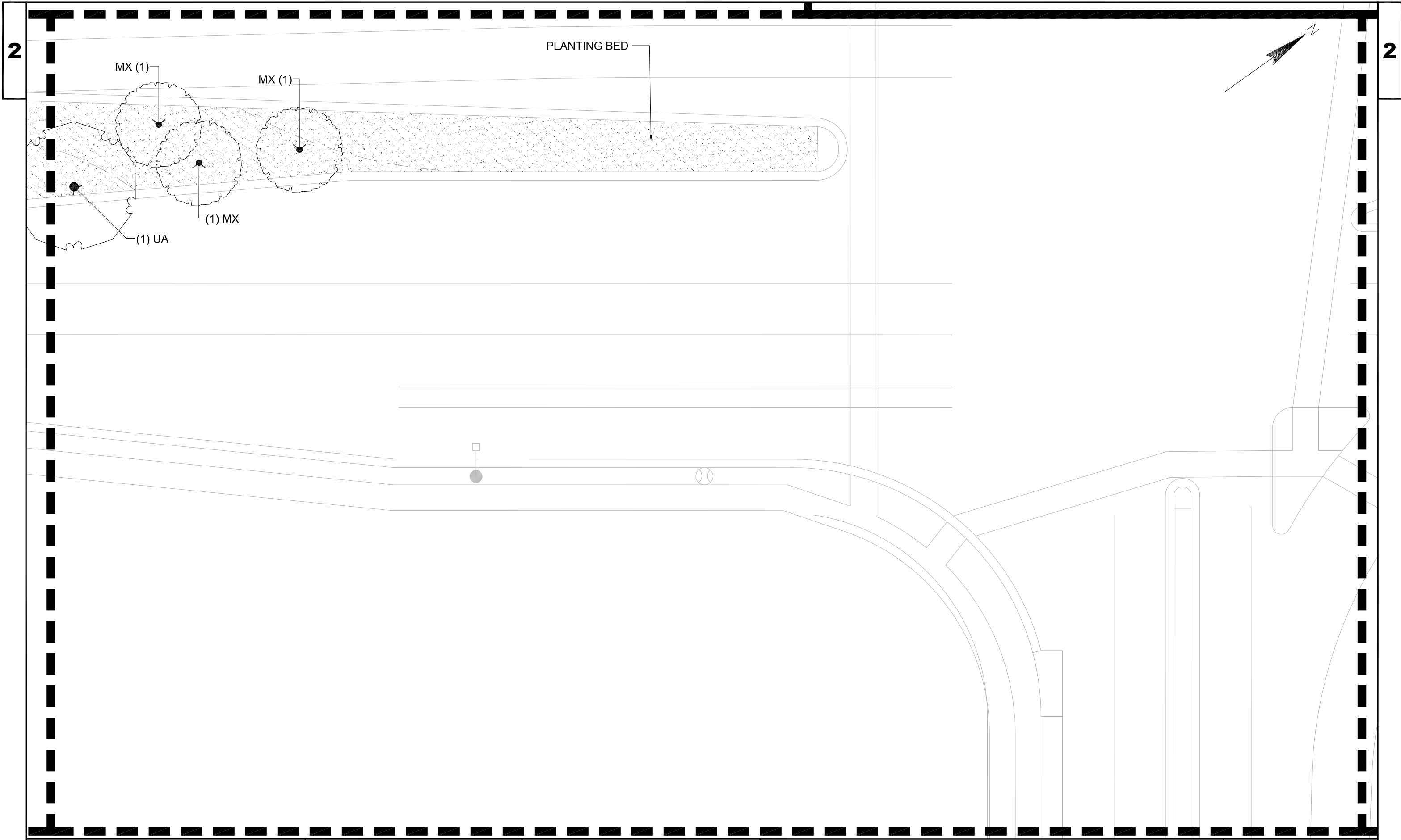
PLOT NAME :

PLOT SCALE : 1:20


WISDOT/CADD SHEET 42



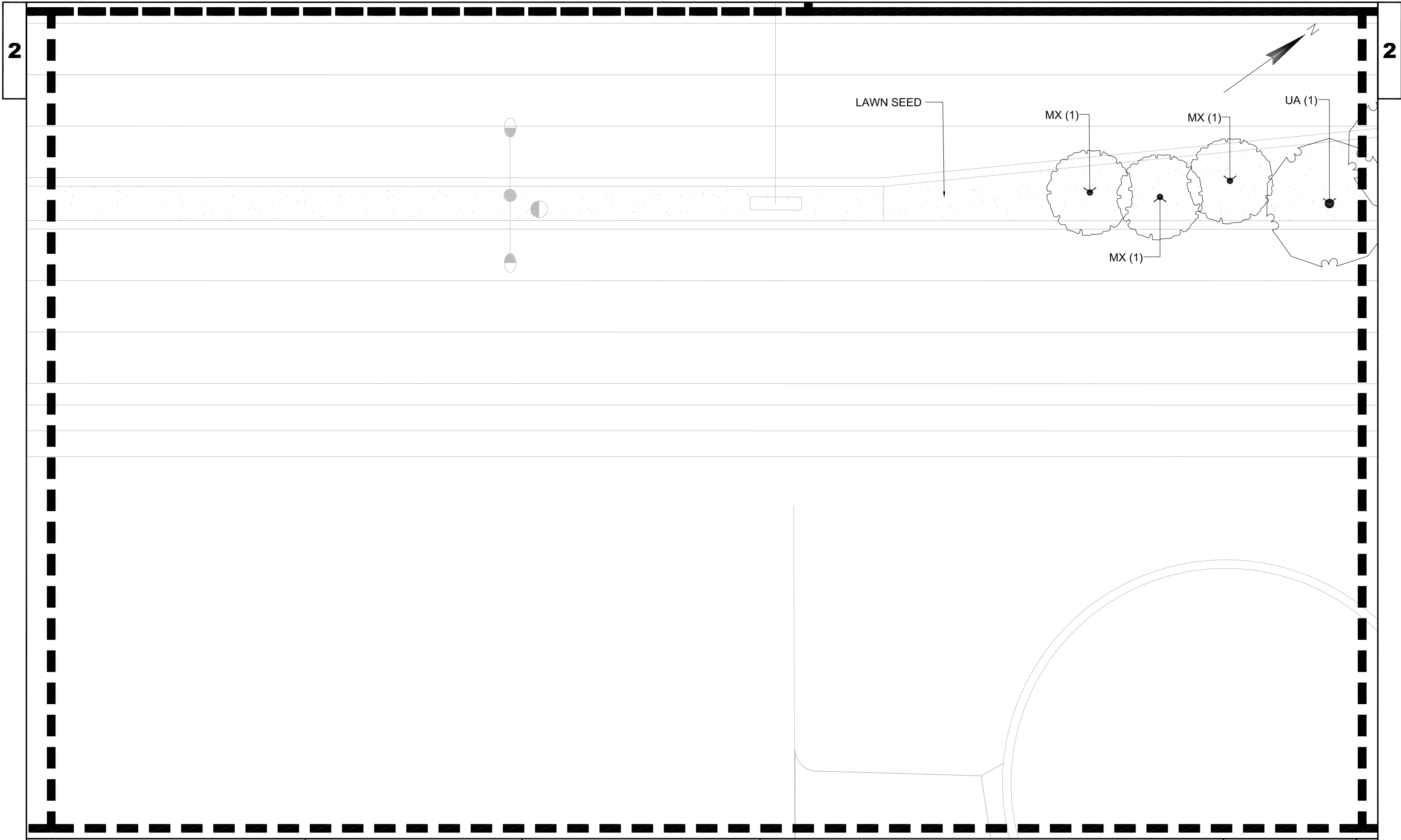
PROJECT NO:	1071-06-82	HWY:	USH 53	COUNTY:	LA CROSSE	LANDSCAPE PLAN ENLARGEMENT	SHEET	<b>E</b>
-------------	------------	------	--------	---------	-----------	----------------------------	-------	----------



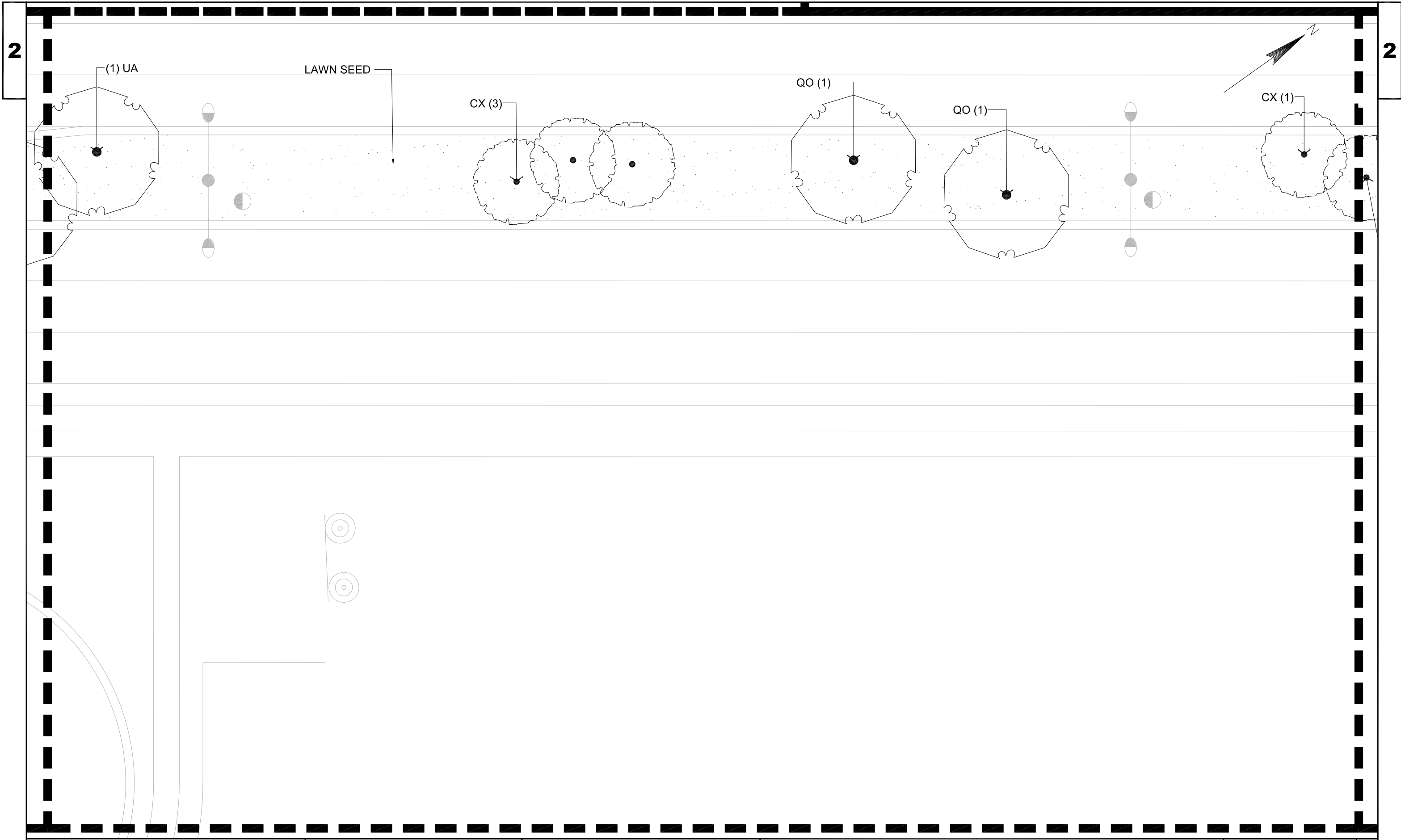
PROJECT NO:	1071-06-82	HWY:	USH 53	COUNTY:	LA CROSSE	LANDSCAPE PLAN ENLARGEMENT	SHEET	<b>E</b>
-------------	------------	------	--------	---------	-----------	----------------------------	-------	----------



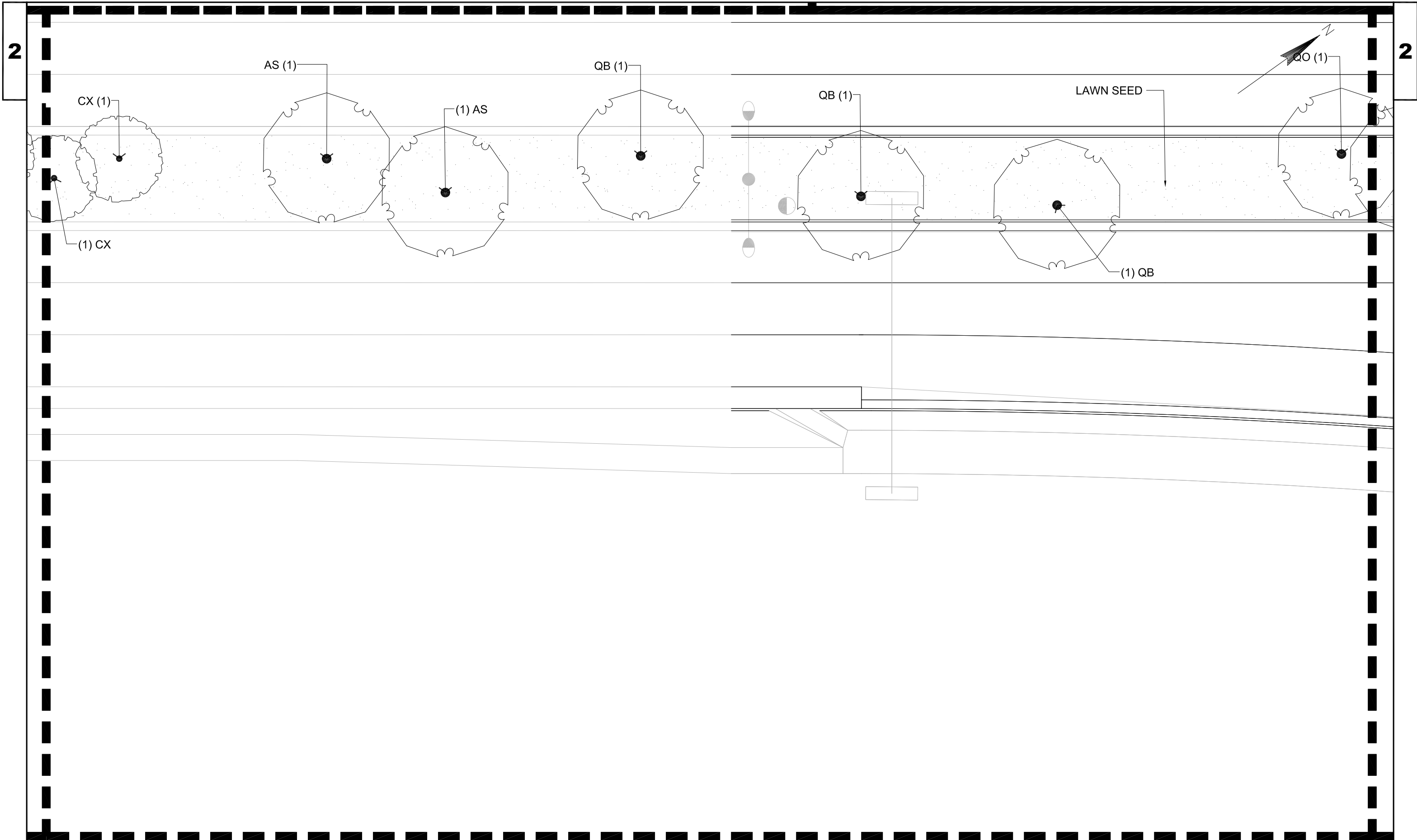
PROJECT NO:	1071-06-82	HWY:	USH 53	COUNTY:	LA CROSSE	LANDSCAPE PLAN ENLARGEMENT	SHEET	<b>E</b>
-------------	------------	------	--------	---------	-----------	----------------------------	-------	----------



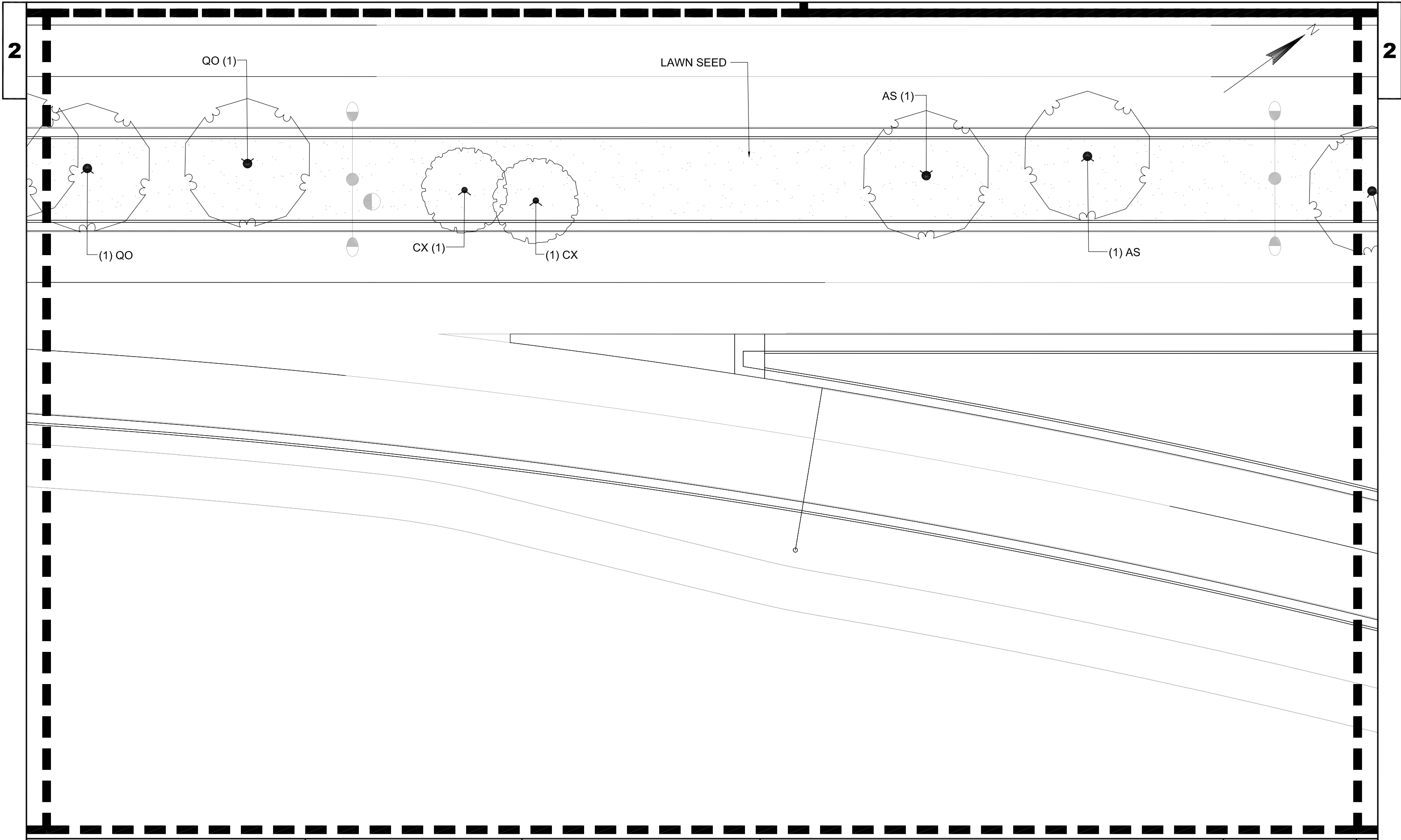
PROJECT NO:	1071-06-82	HWY:	USH 53	COUNTY:	LA CROSSE	LANDSCAPE PLAN ENLARGEMENT	SHEET	<b>E</b>
-------------	------------	------	--------	---------	-----------	----------------------------	-------	----------

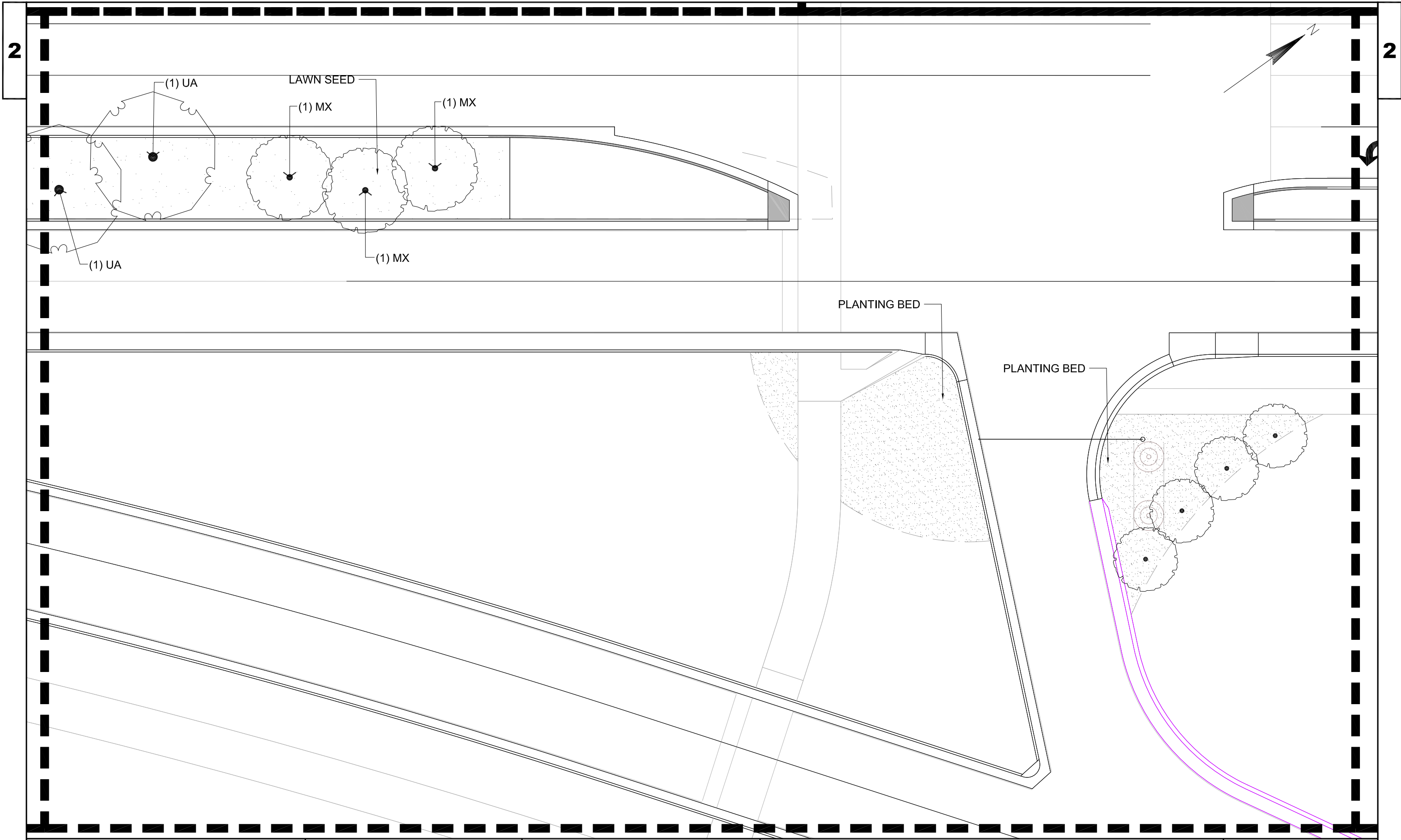


PROJECT NO:	1071-06-82	HWY:	USH 53	COUNTY:	LA CROSSE	LANDSCAPE PLAN ENLARGEMENT	SHEET	<b>E</b>
-------------	------------	------	--------	---------	-----------	----------------------------	-------	----------



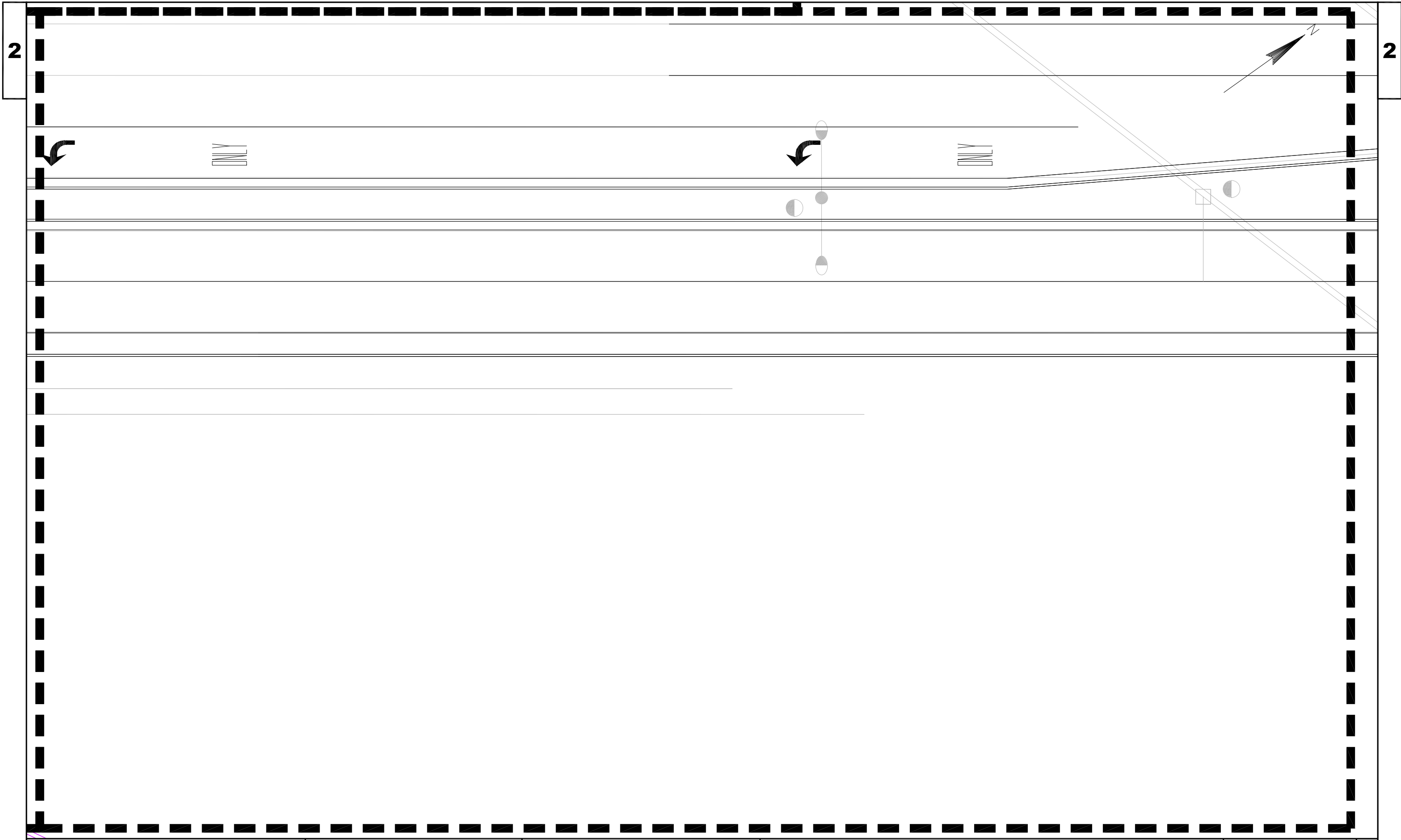






PROJECT NO:	1071-06-82	HWY:	USH 53	COUNTY:	LA CROSSE	LANDSCAPE PLAN ENLARGEMENT	SHEET	<b>E</b>
-------------	------------	------	--------	---------	-----------	----------------------------	-------	----------

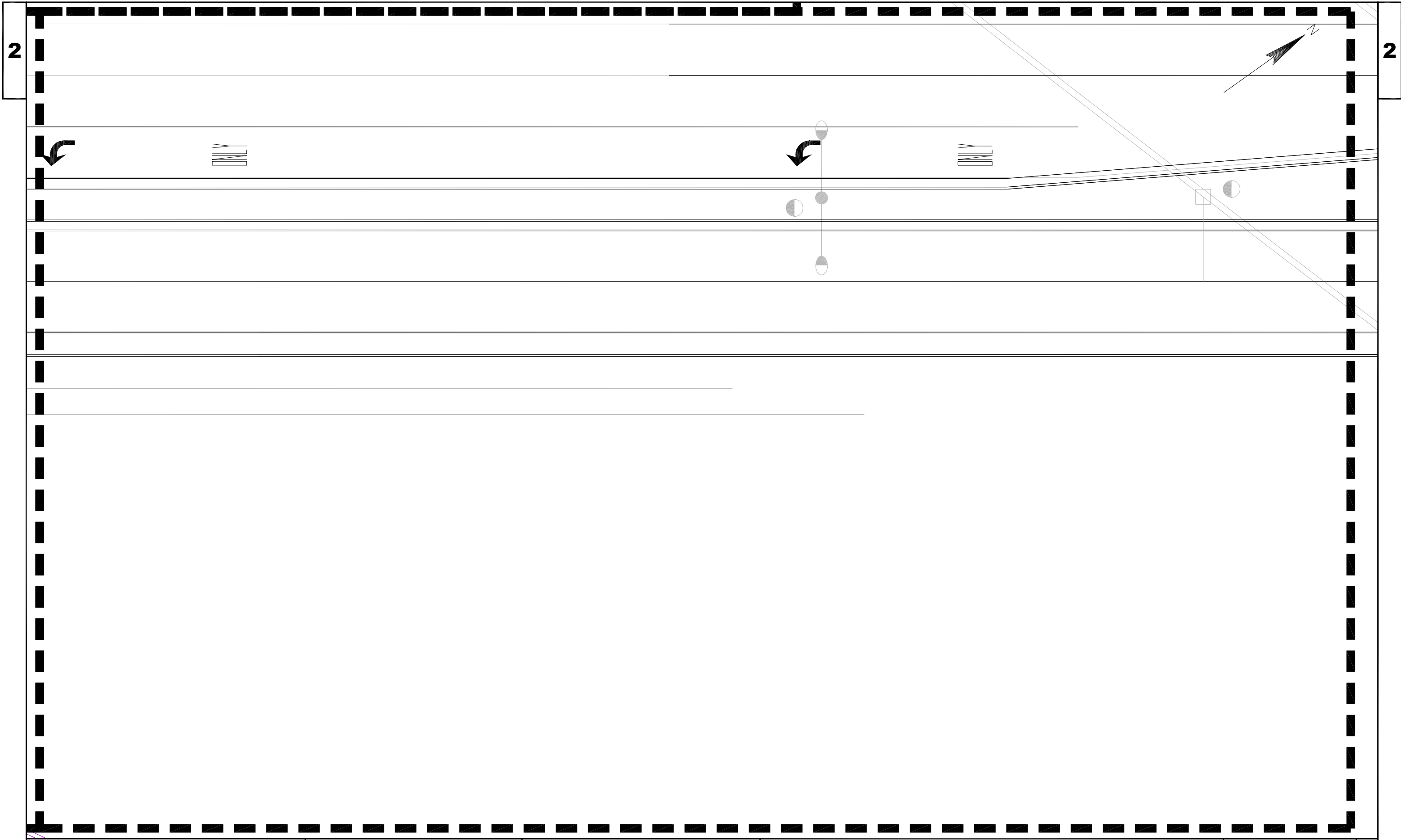
FILE NAME : V:\TRANS-EC\410627\DGN-DWG\PLRF\SITE DESIGN\SHEETS\PLAN\AA\_0682\_021027\_CD.DWG      PLOT DATE : 4/26/2016 4:51 PM      PLOT BY : AYRES-EC      PLOT NAME :      PLOT SCALE : 1:20      WISDOT/CADD SHEET 42



2

2

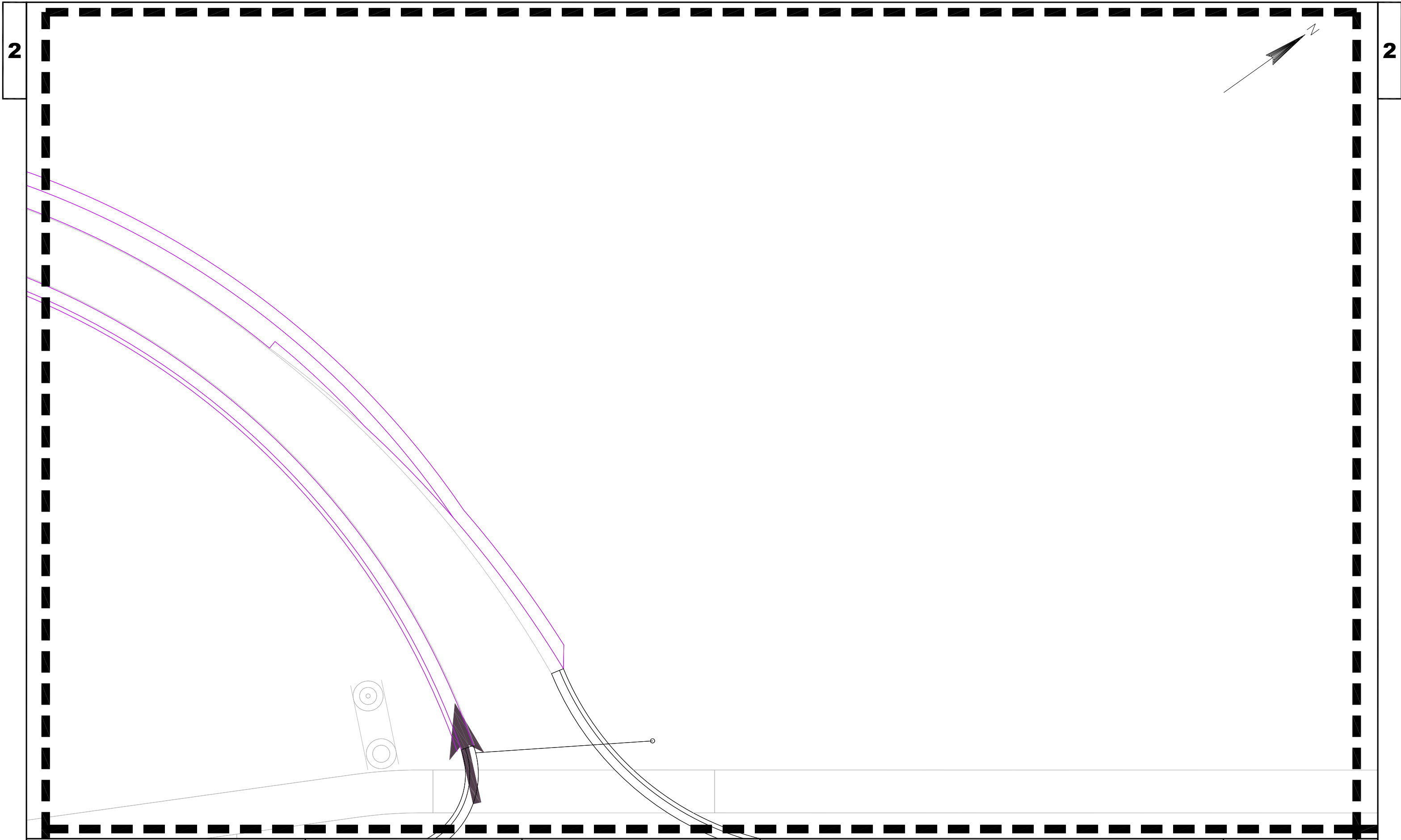
PROJECT NO:	1071-06-82	HWY:	USH 53	COUNTY:	LA CROSSE	LANDSCAPE PLAN ENLARGEMENT	SHEET	E
-------------	------------	------	--------	---------	-----------	----------------------------	-------	---



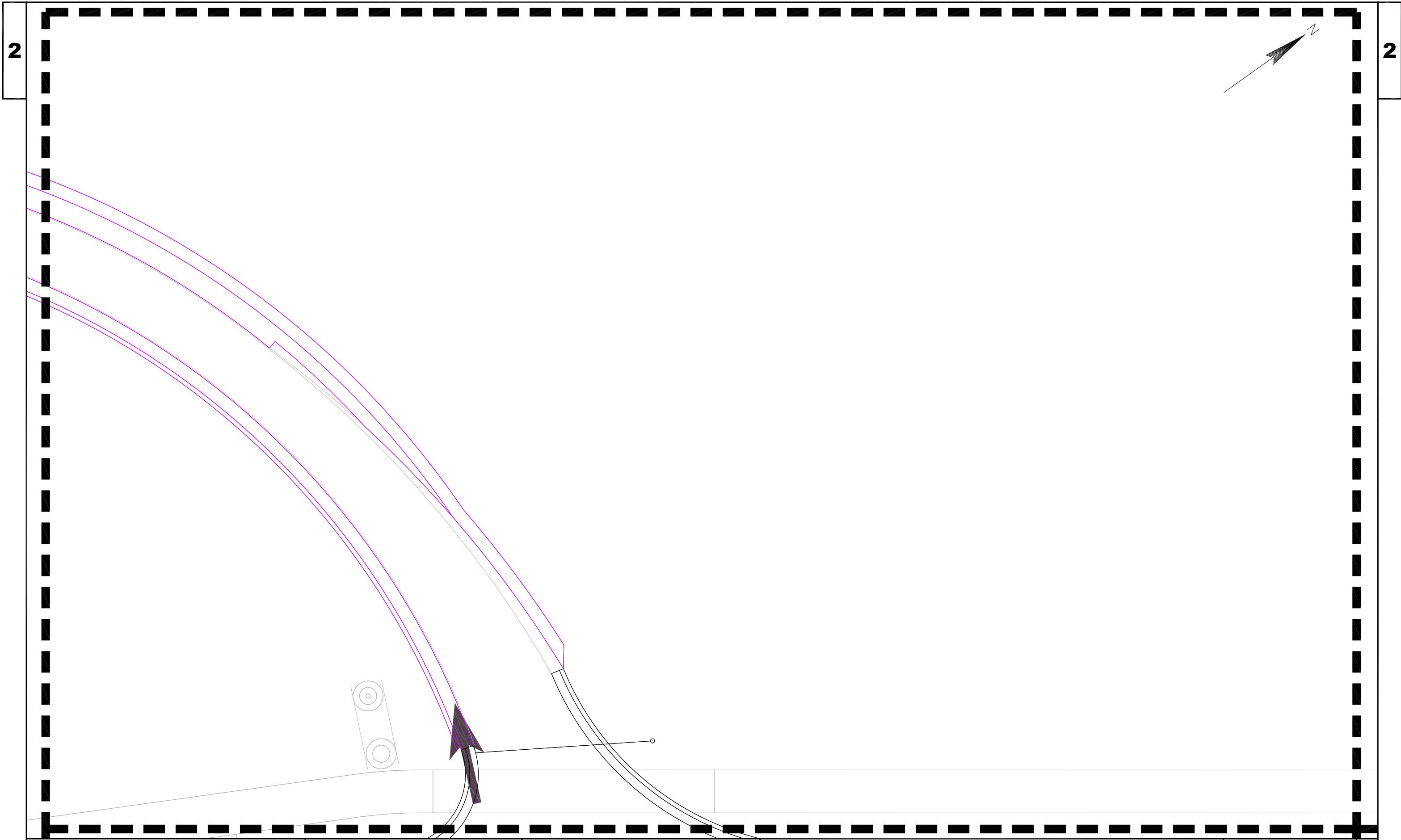
2

2

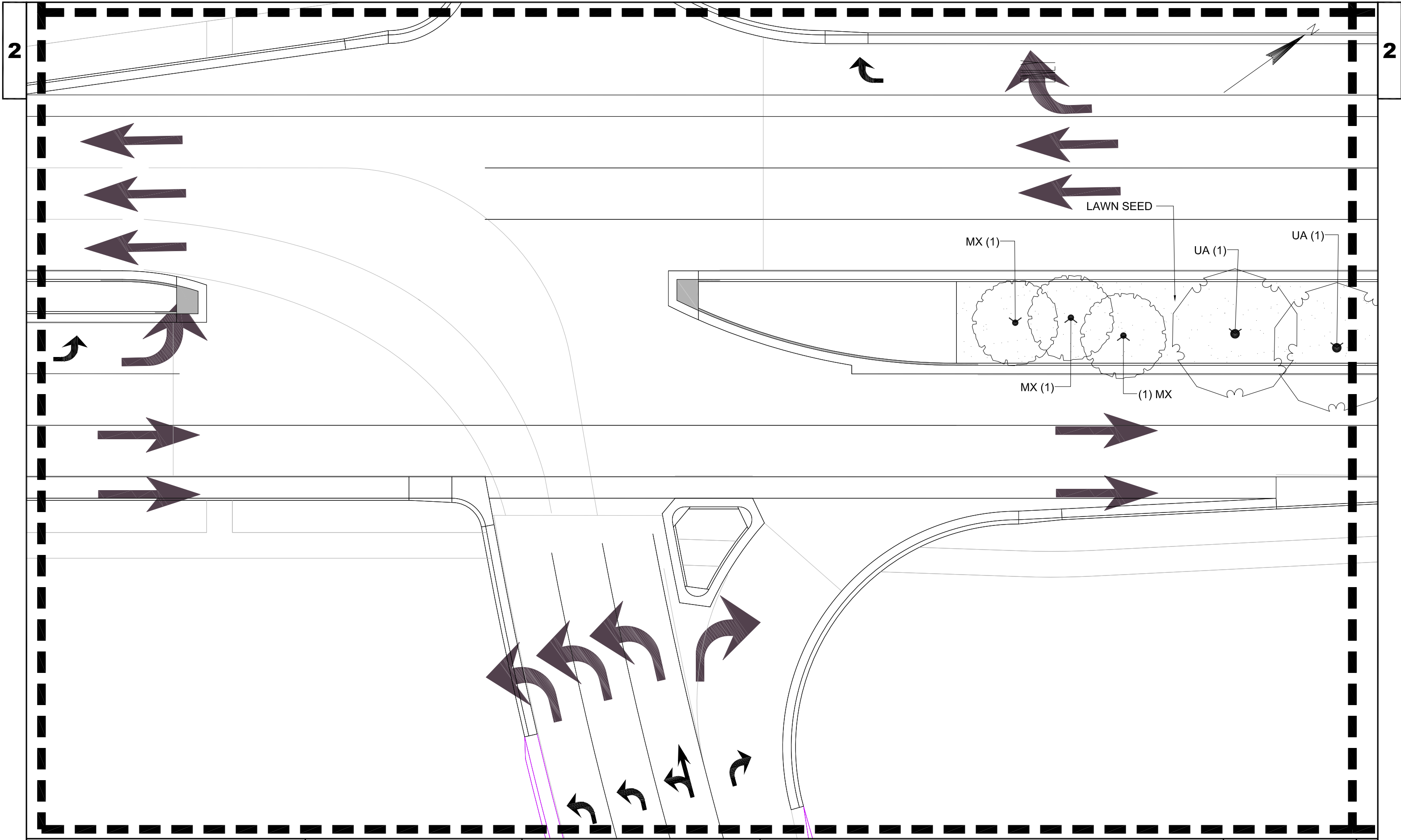
PROJECT NO:	1071-06-82	HWY:	USH 53	COUNTY:	LA CROSSE	LANDSCAPE PLAN ENLARGEMENT	SHEET	E
-------------	------------	------	--------	---------	-----------	----------------------------	-------	---



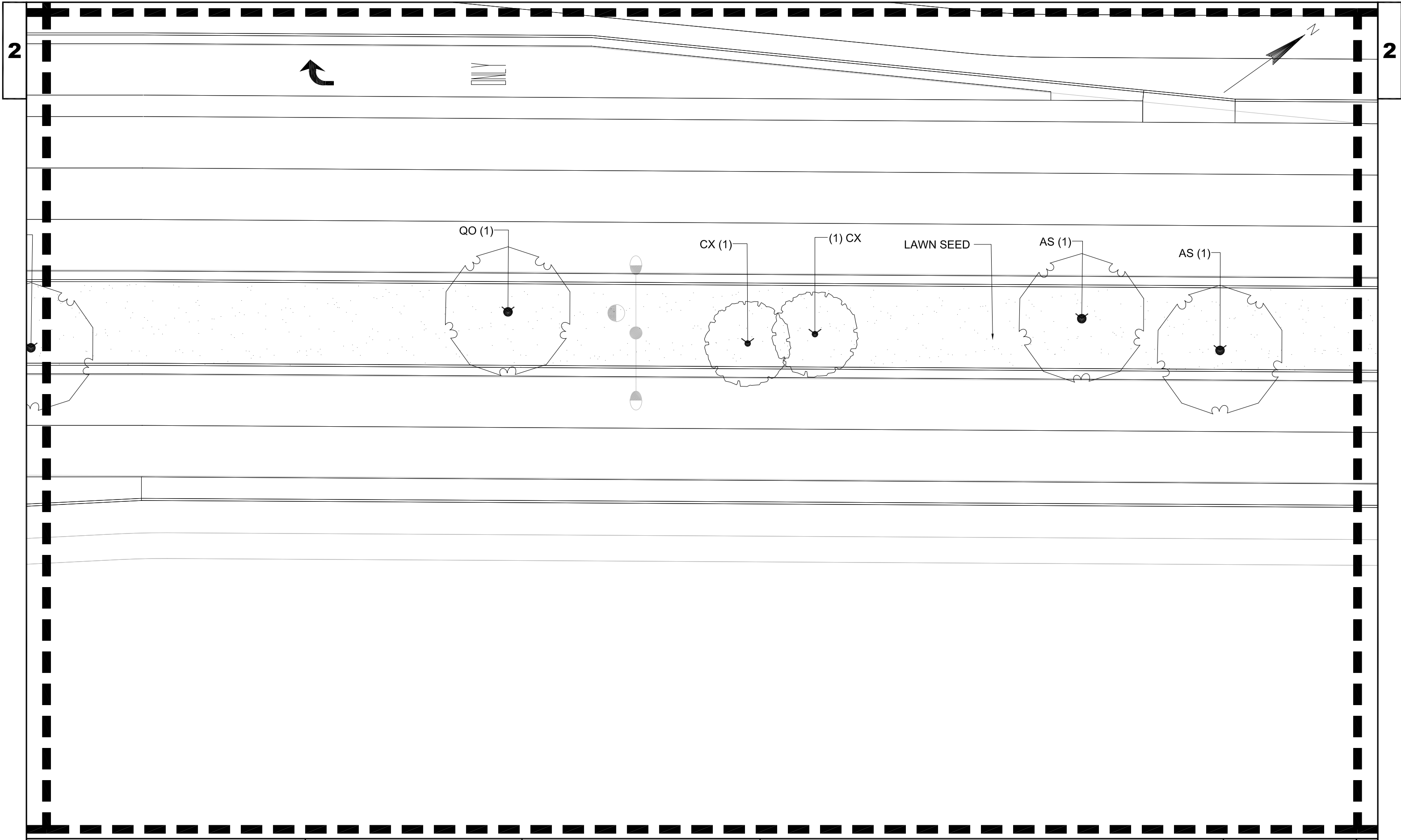
PROJECT NO:	1071-06-82	HWY:	USH 53	COUNTY:	LA CROSSE	LANDSCAPE PLAN ENLARGEMENT	SHEET	<b>E</b>
-------------	------------	------	--------	---------	-----------	----------------------------	-------	----------



PROJECT NO:	1071-06-82	HWY:	USH 53	COUNTY:	LA CROSSE	LANDSCAPE PLAN ENLARGEMENT	SHEET	<b>E</b>
-------------	------------	------	--------	---------	-----------	----------------------------	-------	----------

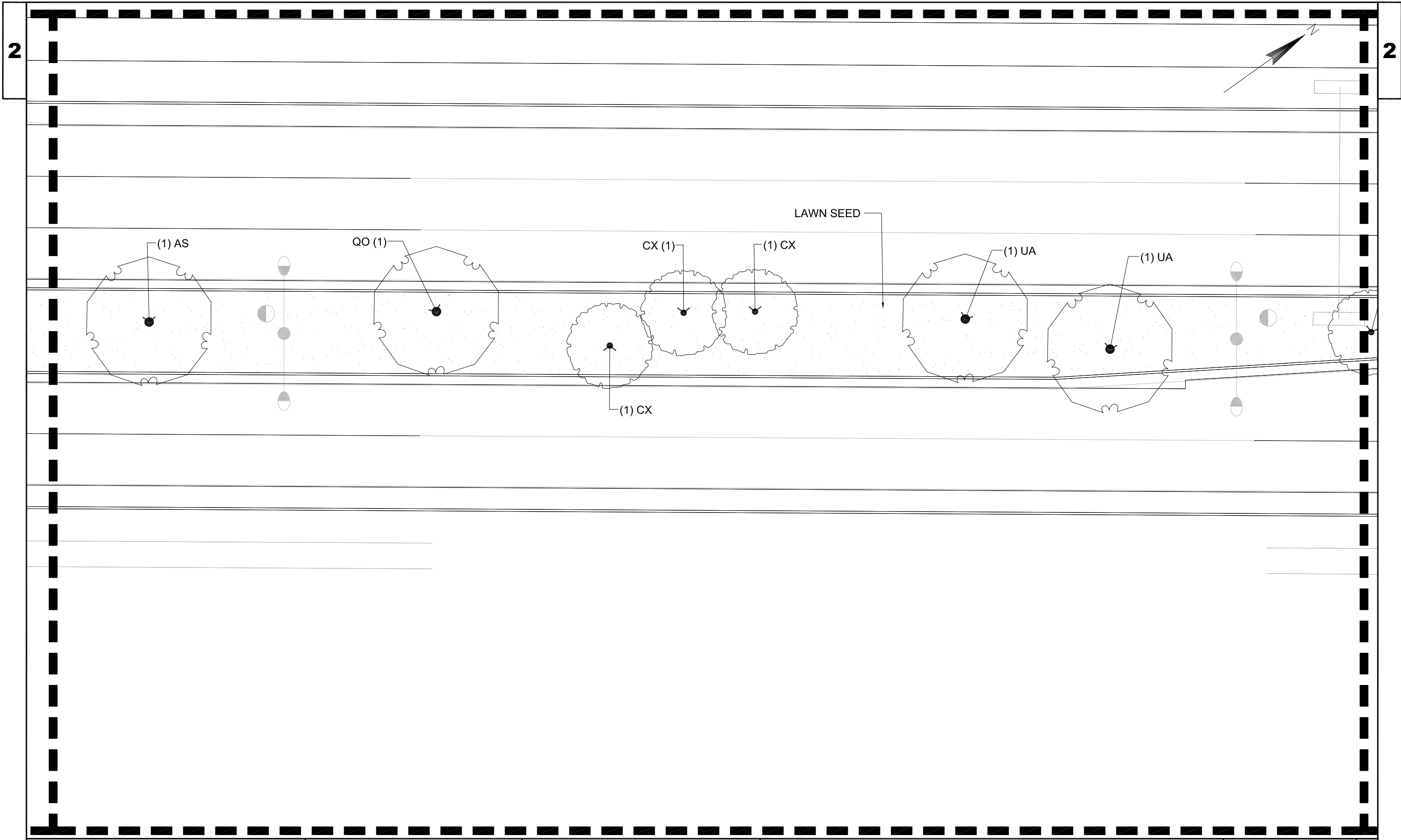


PROJECT NO:	1071-06-82	HWY:	USH 53	COUNTY:	LA CROSSE	LANDSCAPE PLAN ENLARGEMENT	SHEET	<b>E</b>
-------------	------------	------	--------	---------	-----------	----------------------------	-------	----------



PROJECT NO:	1071-06-82	HWY:	USH 53	COUNTY:	LA CROSSE	LANDSCAPE PLAN ENLARGEMENT	SHEET	<b>E</b>
-------------	------------	------	--------	---------	-----------	----------------------------	-------	----------



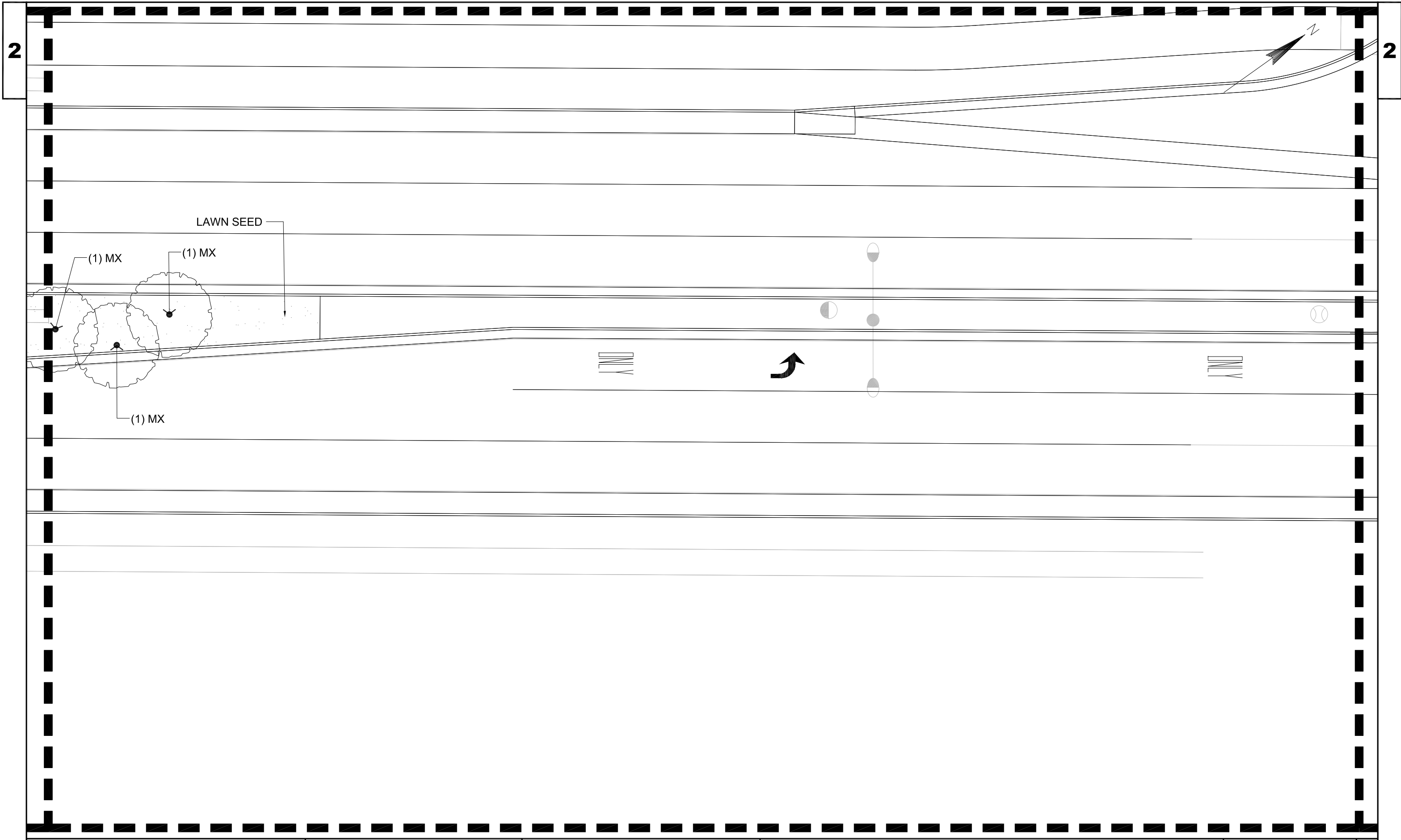


2

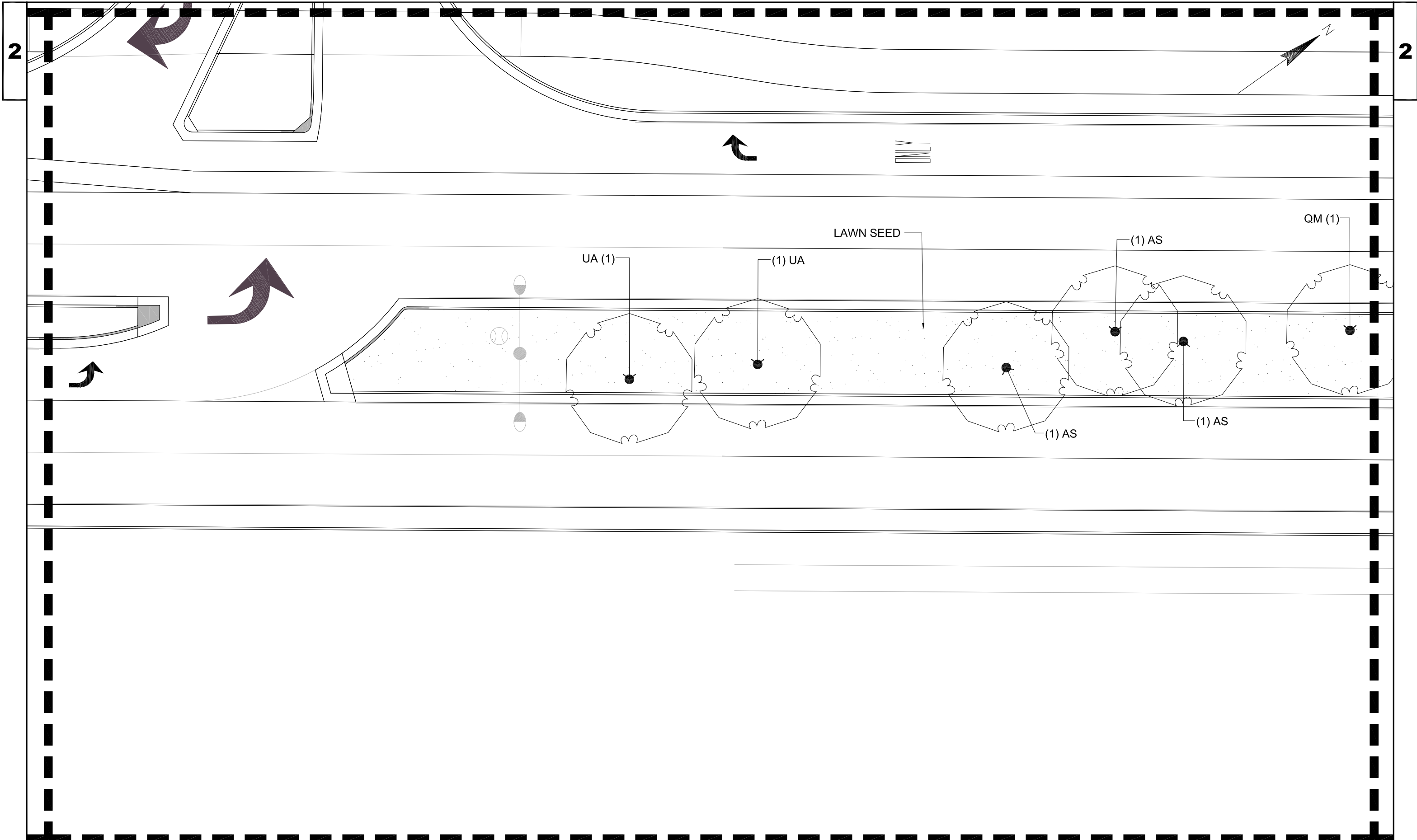
2

PROJECT NO:	1071-06-82	HWY:	USH 53	COUNTY:	LA CROSSE	LANDSCAPE PLAN ENLARGEMENT	SHEET	E
-------------	------------	------	--------	---------	-----------	----------------------------	-------	---

FILE NAME : V:\TRANS-EC\410627\DGN-DWG\PLRF\SITE DESIGN\SHEETSPLAN\AA\_0682\_021034\_CD.DWG PLOT DATE : 4/26/2016 5:01 PM PLOT BY : AYRES-EC PLOT NAME : PLOT SCALE : 1:20 WISDOT/CADD SHEET 42



PROJECT NO:	1071-06-82	HWY:	USH 53	COUNTY:	LA CROSSE	LANDSCAPE PLAN ENLARGEMENT	SHEET	<b>E</b>
-------------	------------	------	--------	---------	-----------	----------------------------	-------	----------



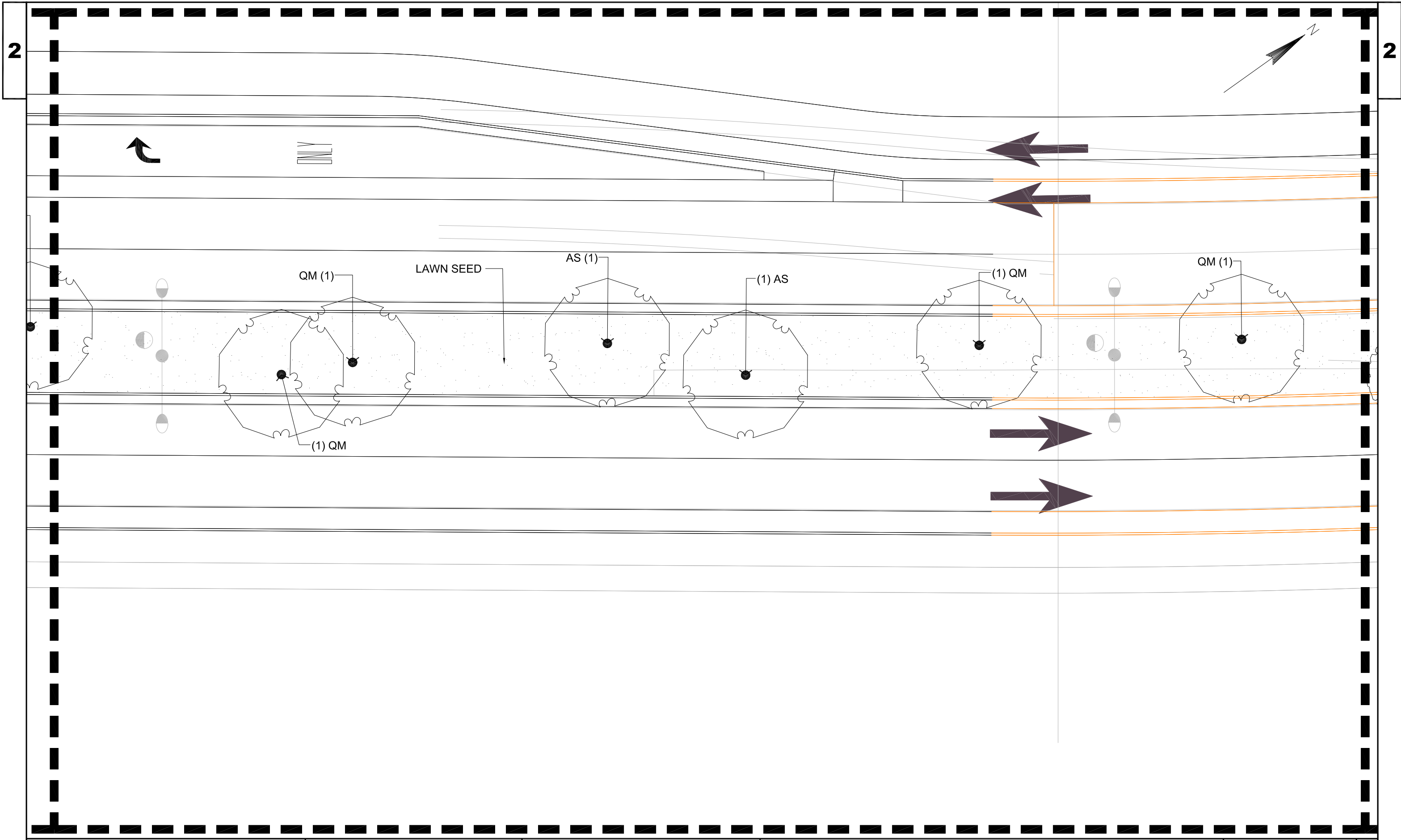
PROJECT NO: 1071-06-82

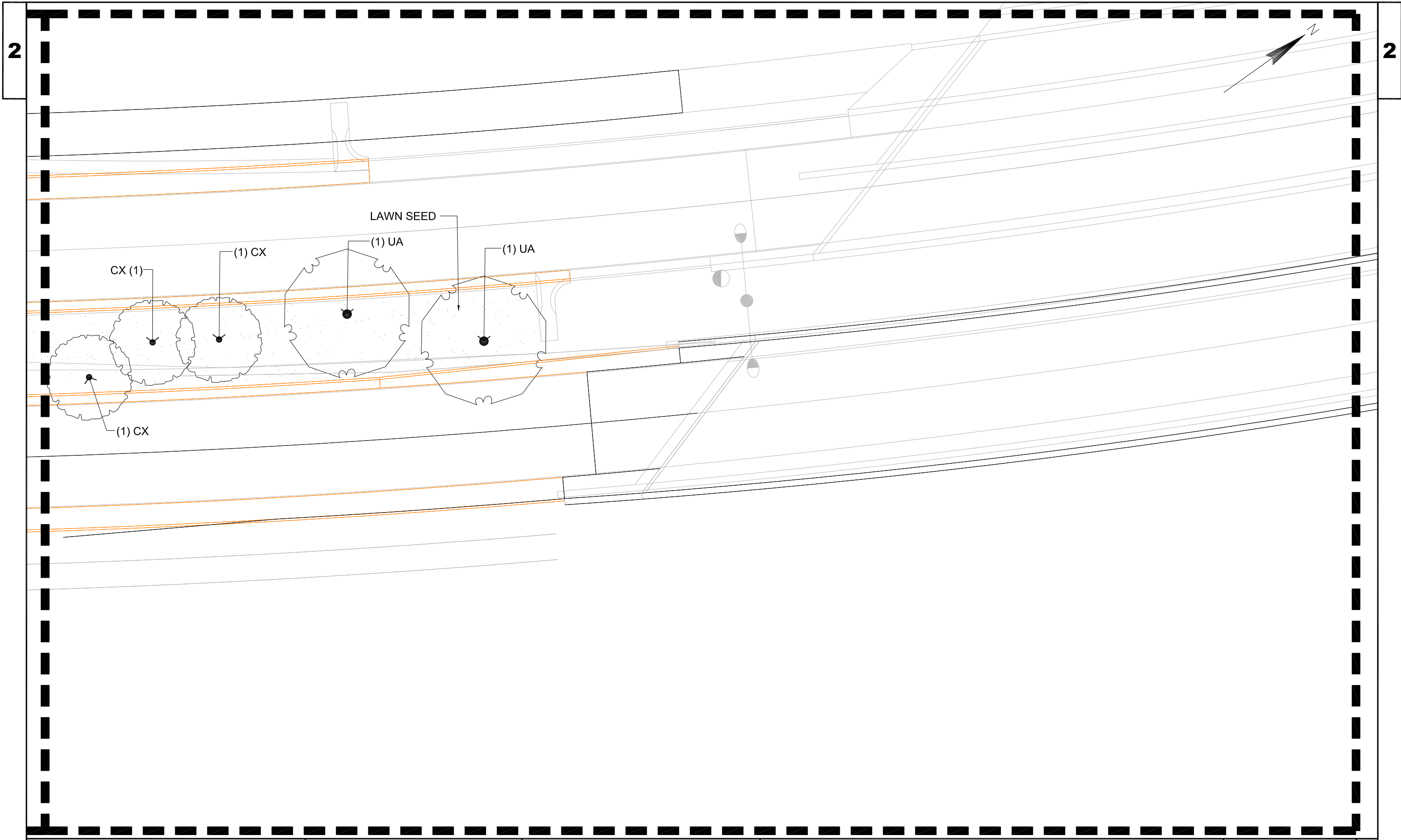
HWY: USH 53

COUNTY: LA CROSSE

LANDSCAPE PLAN ENLARGEMENT

SHEET E





2

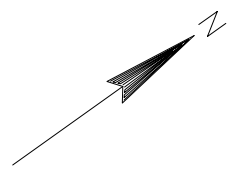
2

PROJECT NO:	1071-06-82	HWY:	USH 53	COUNTY:	LA CROSSE	LANDSCAPE PLAN ENLARGEMENT	SHEET	E
-------------	------------	------	--------	---------	-----------	----------------------------	-------	---

FILE NAME : V:\TRANS-EC\410627\DGN-DWG\PLRF\SITE DESIGN\SHEETS\PLAN\AA\_0682\_021038\_CD.DWG PLOT DATE : 4/26/2016 5:06 PM PLOT BY : AYRES-EC PLOT NAME : PLOT SCALE : 1:20 WISDOT/CADD SHEET 42

2

2



APPROXIMATE LIMITS OF WORK

PLANTING BED

CONCRETE CURB AND GUTTER

ALUMINUM EDGING, TYP.

(1) UA

LAWN SEED, TYP.

(1) UA

LAWN SEED, TYP.

CONCRETE WALK

ASPHALT TRAIL

PROJECT NO:	1071-06-82	HWY:	USH 53	COUNTY:	LA CROSSE	LANDSCAPE PLAN ENLARGEMENT	SHEET	<b>E</b>
-------------	------------	------	--------	---------	-----------	----------------------------	-------	----------

FILE NAME : V:\TRANS-EC\410627\DGN-DWG\PLRF\SITE DESIGN\SHEETSPLAN\AA\_0682\_021039\_CD.DWG

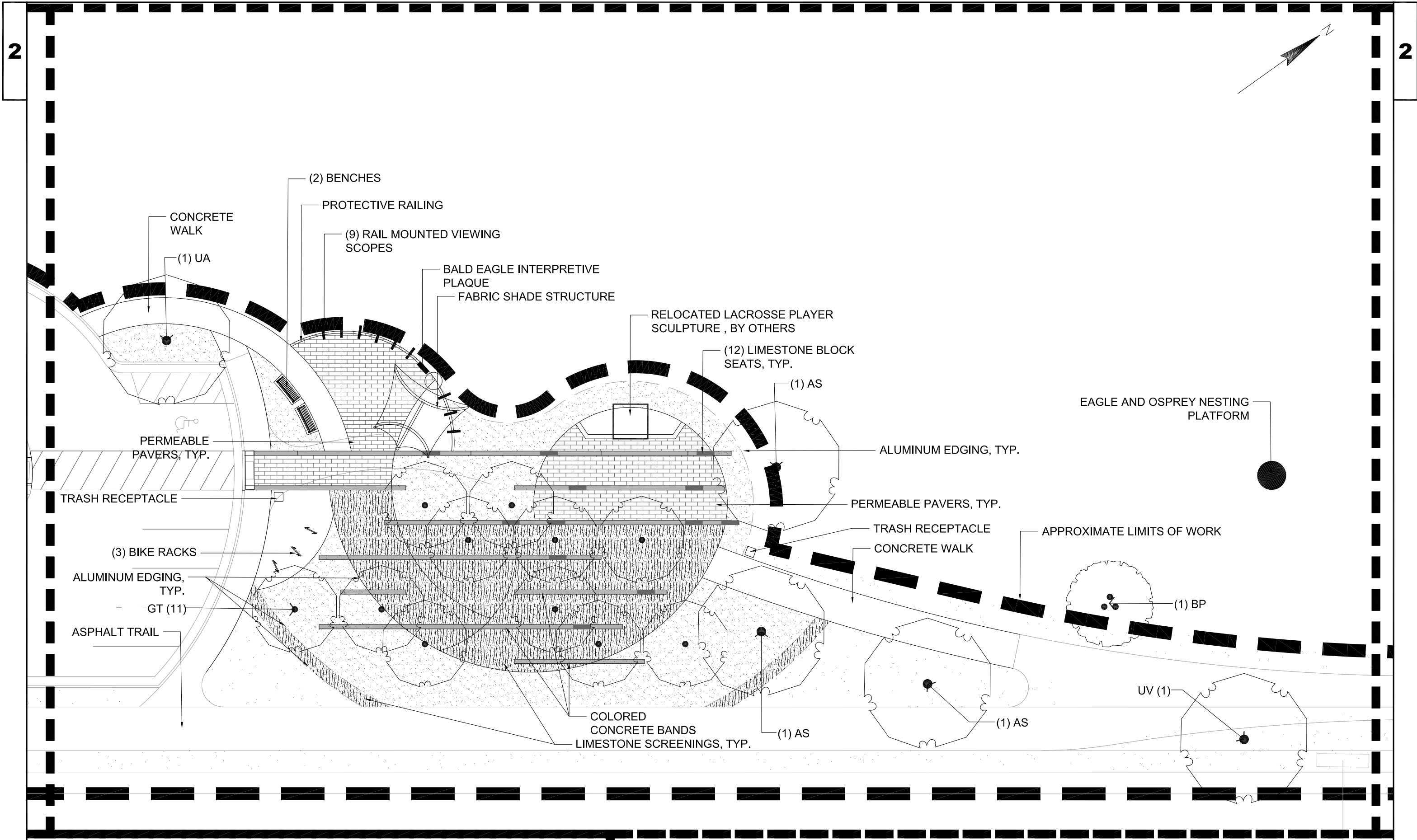
PLOT DATE : 4/26/2016 5:07 PM

PLOT BY : AYRES-EC

PLOT NAME :

PLOT SCALE : 1:20

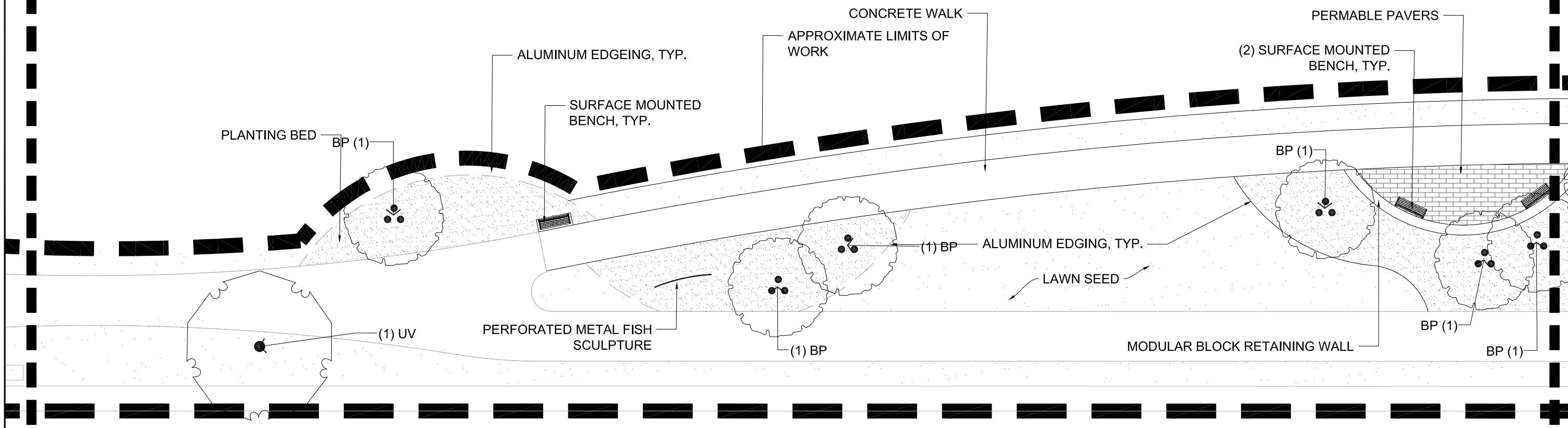
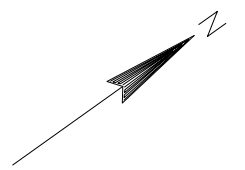
WISDOT/CADD SHEET 42



PROJECT NO:	1071-06-82	HWY:	USH 53	COUNTY:	LA CROSSE	LANDSCAPE PLAN ENLARGEMENT	SHEET	E
-------------	------------	------	--------	---------	-----------	----------------------------	-------	---

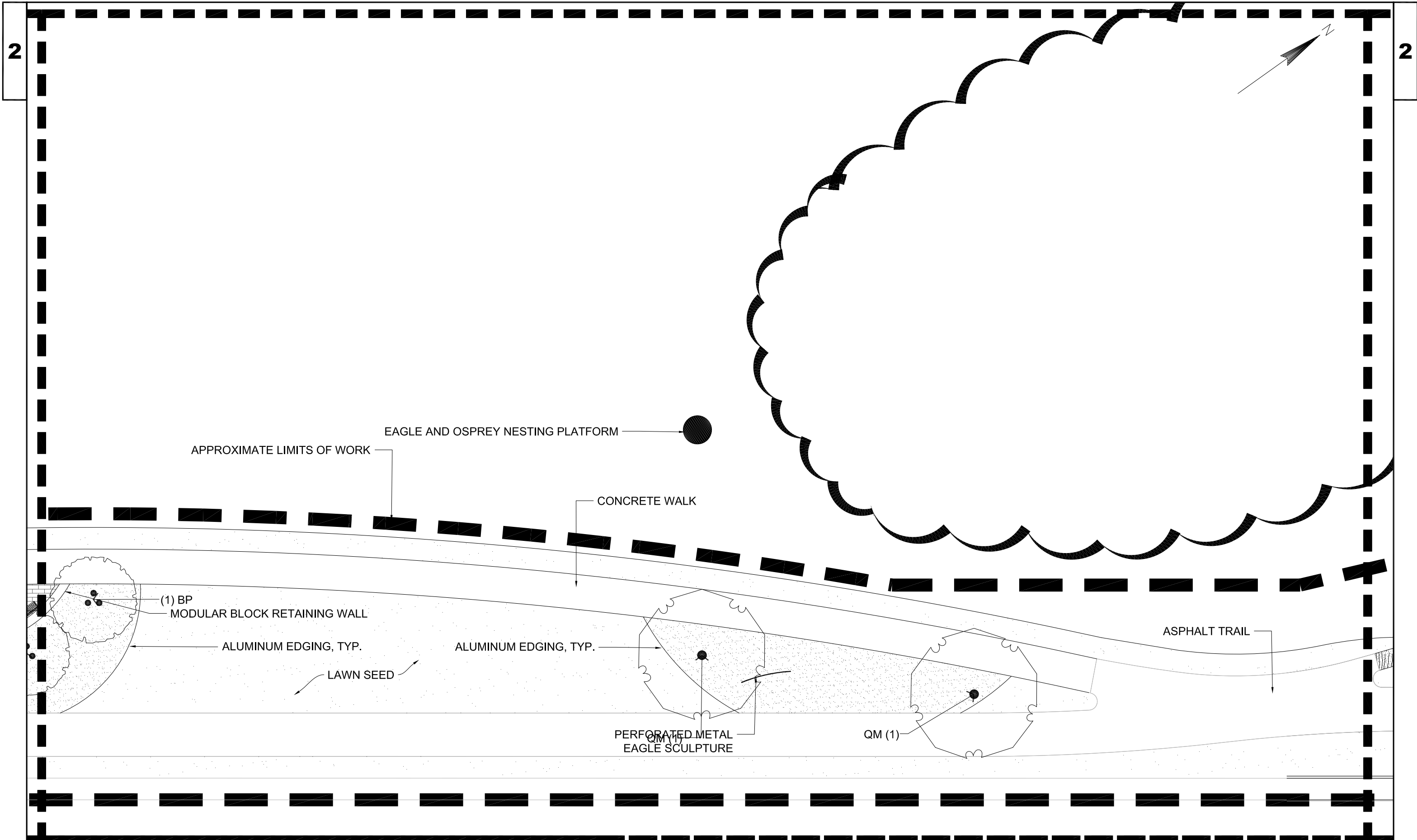
2

2

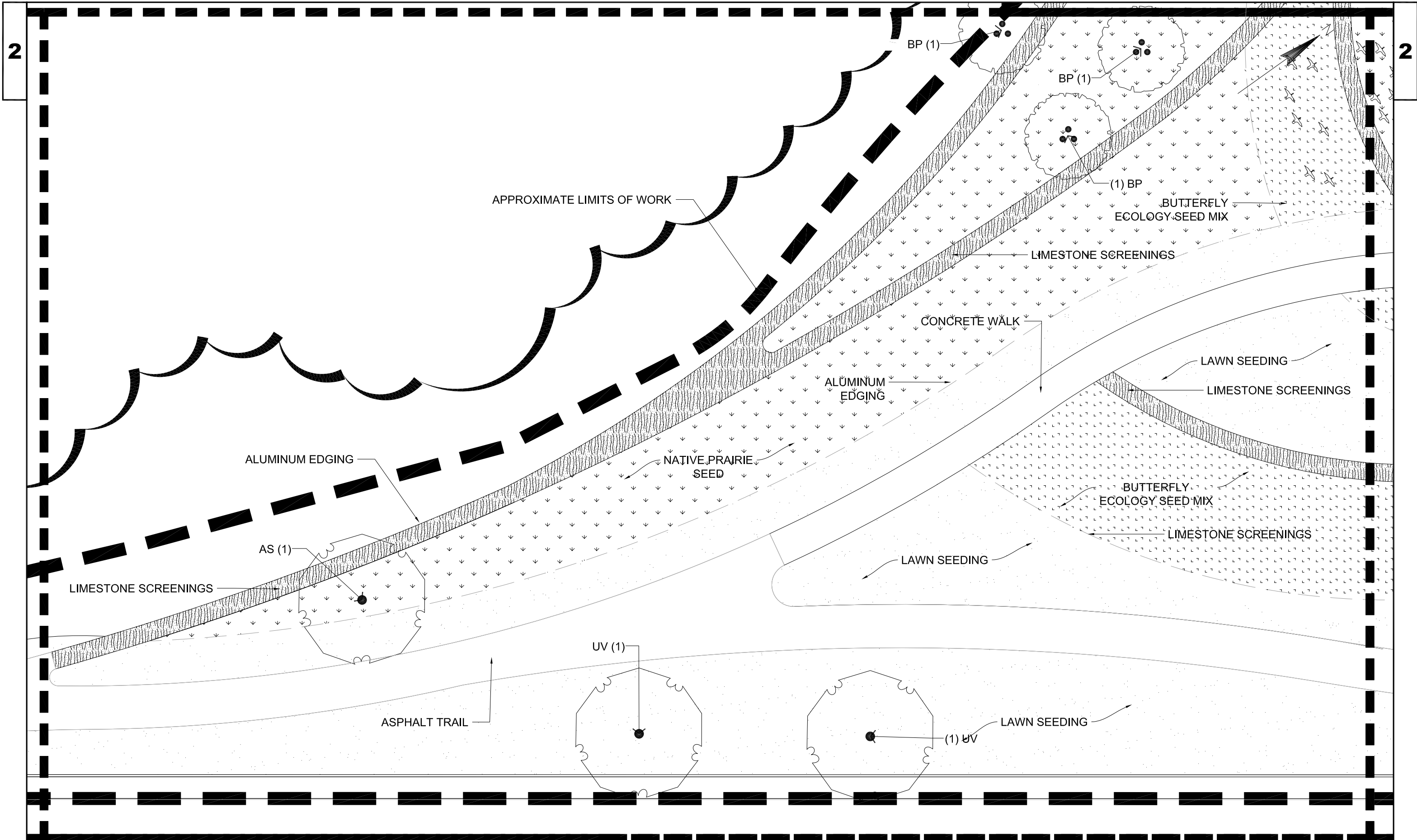


PROJECT NO:	1071-06-82	HWY:	USH 53	COUNTY:	LA CROSSE	LANDSCAPE PLAN ENLARGEMENT	SHEET	<b>E</b>
-------------	------------	------	--------	---------	-----------	----------------------------	-------	----------





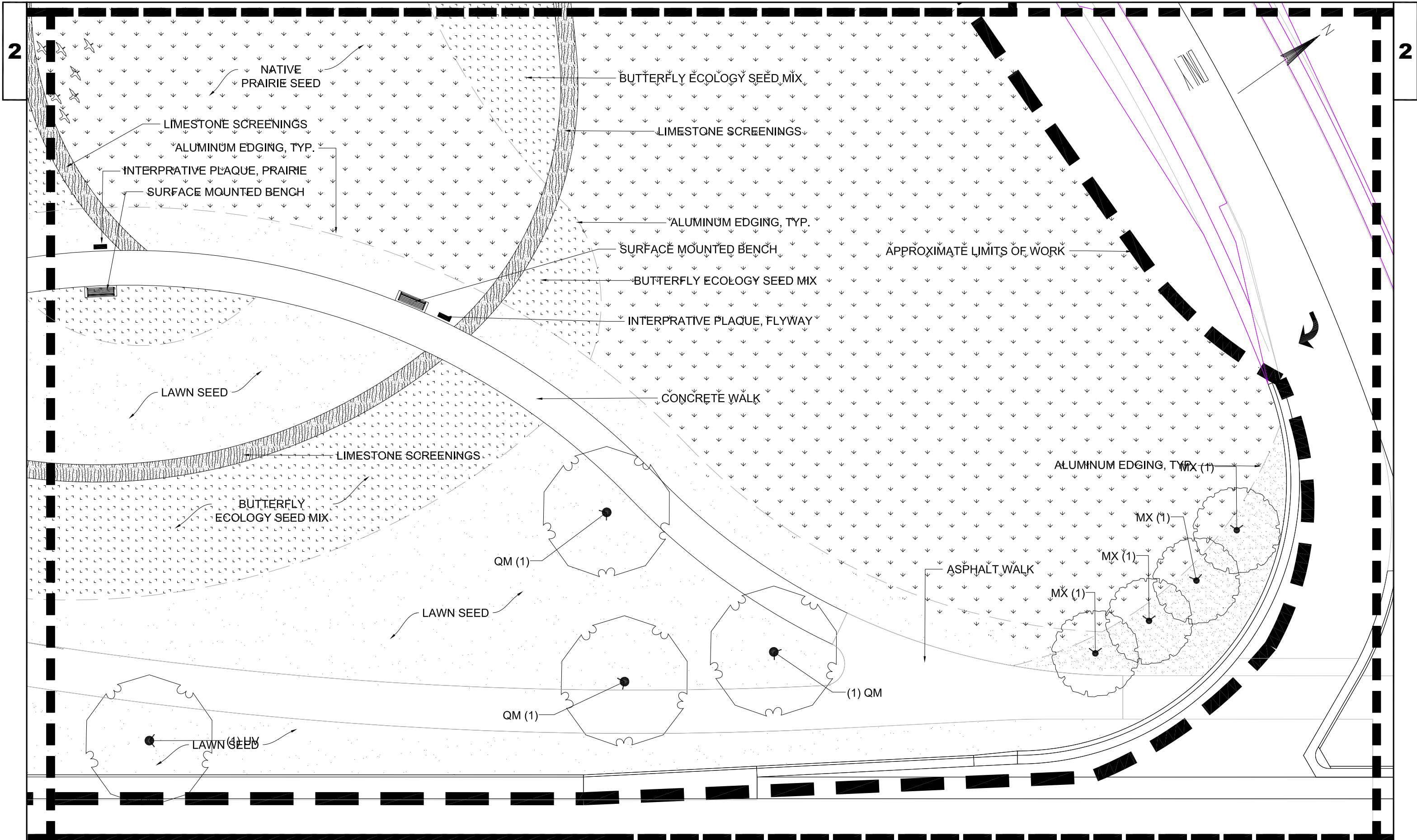
PROJECT NO:	1071-06-82	HWY:	USH 53	COUNTY:	LA CROSSE	LANDSCAPE PLAN ENLARGEMENT	SHEET	<b>E</b>
-------------	------------	------	--------	---------	-----------	----------------------------	-------	----------



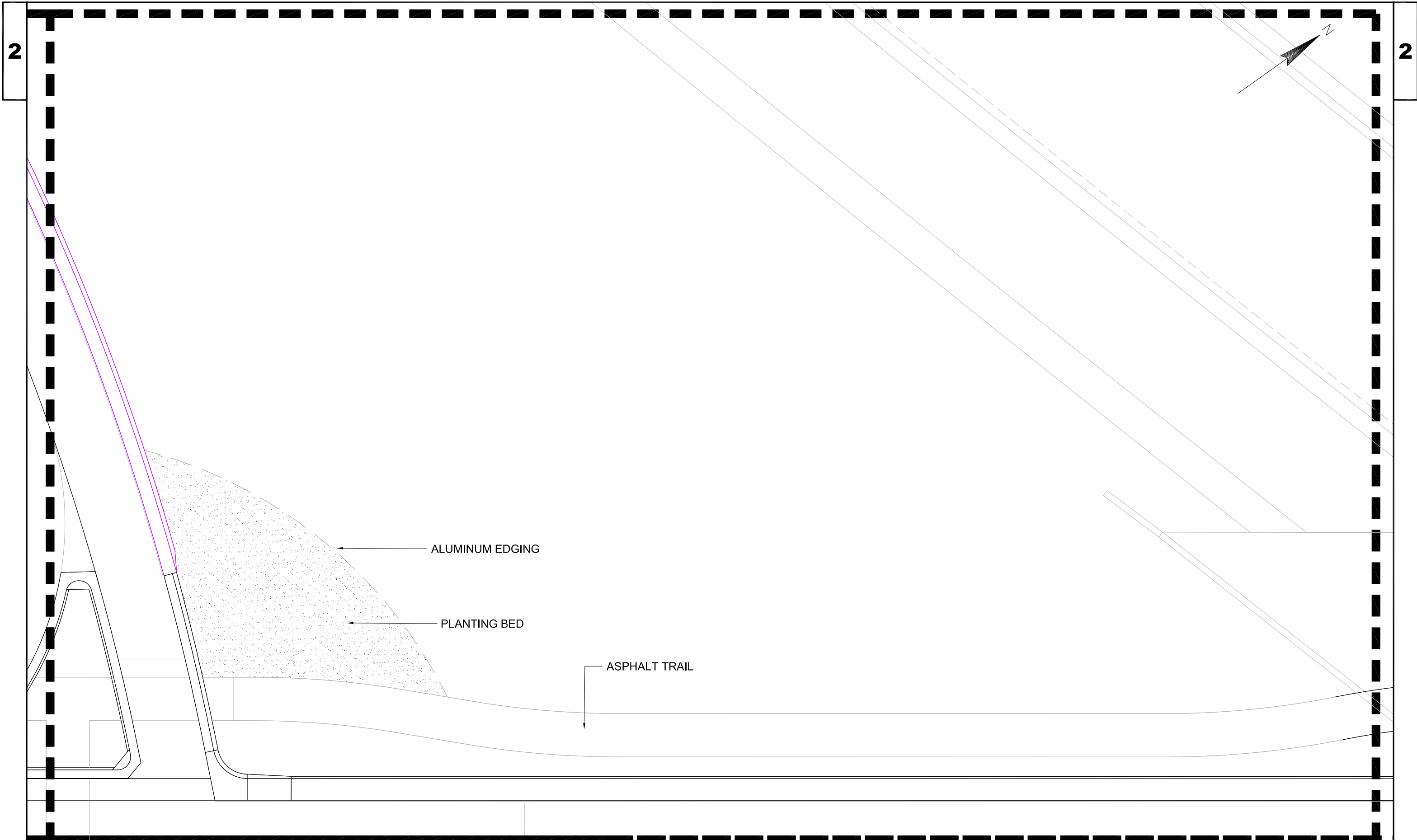
2

2

PROJECT NO:	1071-06-82	HWY:	USH 53	COUNTY:	LA CROSSE	LANDSCAPE PLAN ENLARGEMENT	SHEET	<b>E</b>
FILE NAME : V:\TRANS-EC\410627\DGN-DWG\PLRF\SITE DESIGN\SHEETSPLAN\AA_0682_021043_CD.DWG			PLOT DATE : 4/26/2016 5:11 PM		PLOT BY : AYRES-EC		PLOT NAME :	
							PLOT SCALE : 1:20	
								WISDOT/CADD SHEET 42



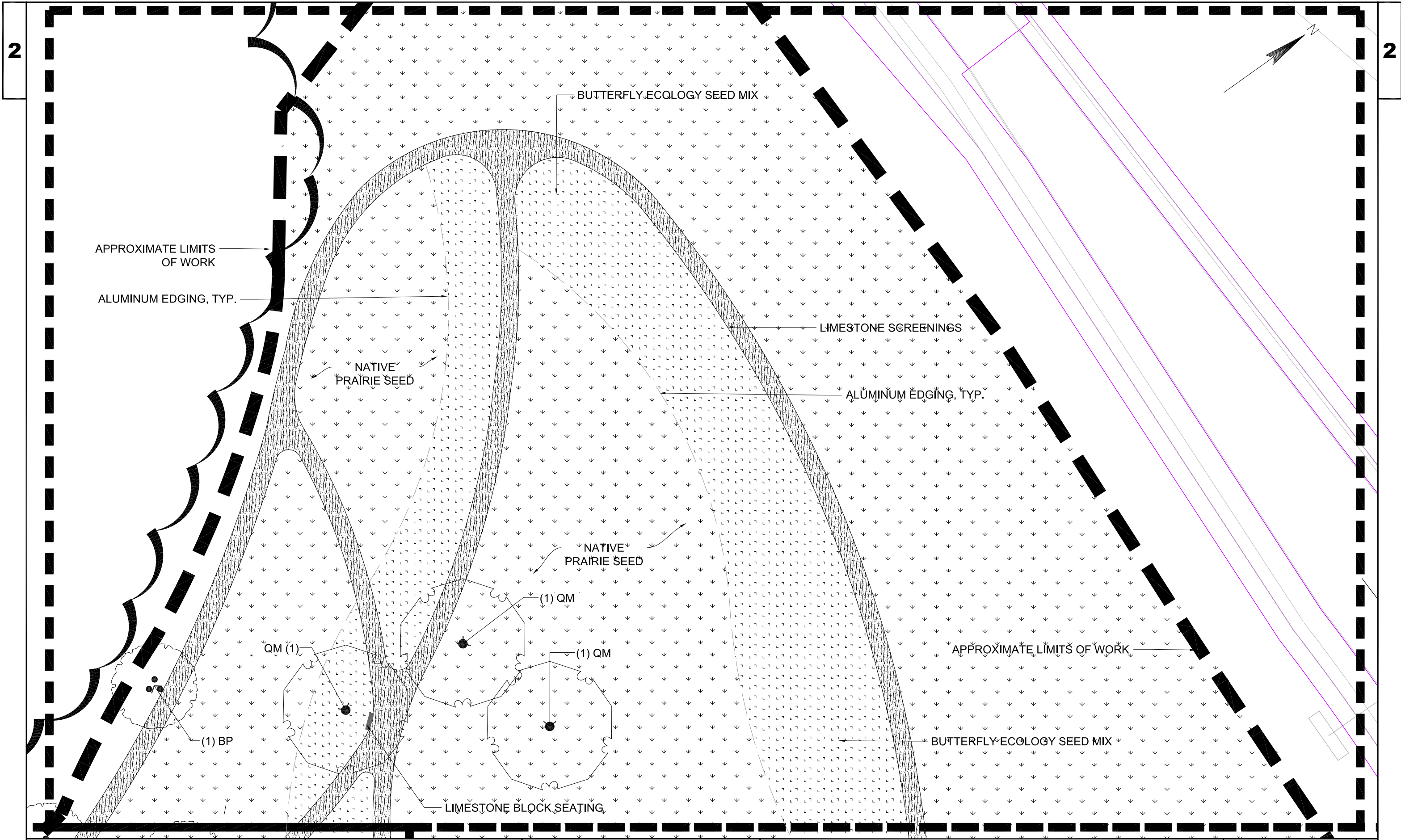
PROJECT NO:	1071-06-82	HWY:	USH 53	COUNTY:	LA CROSSE	LANDSCAPE PLAN ENLARGEMENT	SHEET	<b>E</b>
FILE NAME : V:\TRANS-EC\410627\DGN-DWG\PLRF\SITE DESIGN\SHEETSPLAN\AA_0682_021044_CD.DWG			PLOT DATE : 4/26/2016 5:12 PM		PLOT BY : AYRES-EC		PLOT NAME :	
							PLOT SCALE : 1:20	
WISDOT/CADD SHEET 42								



2

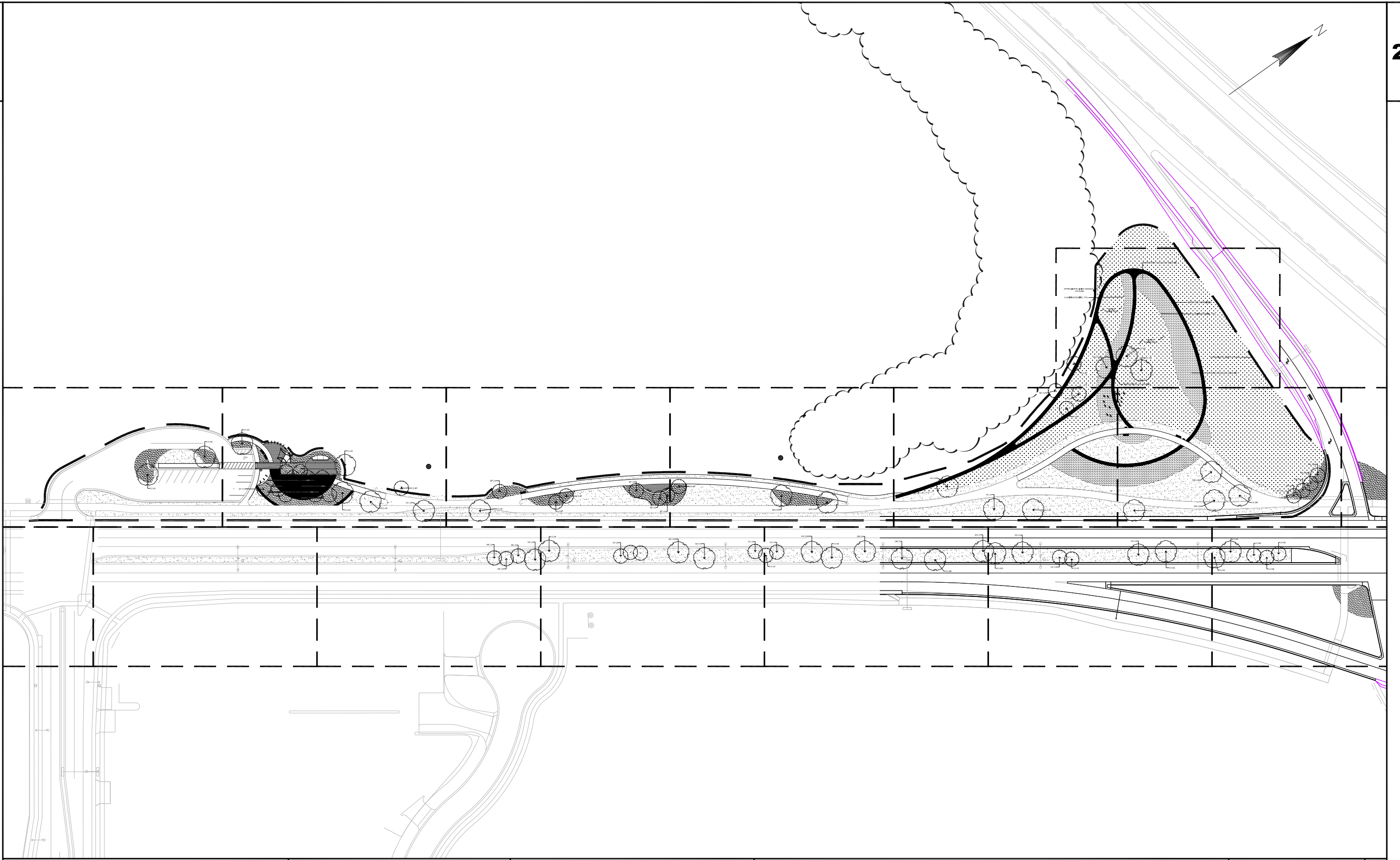
2

PROJECT NO:	1071-06-82	HWY:	USH 53	COUNTY:	LA CROSSE	LANDSCAPE PLAN ENLARGEMENT	SHEET	E
-------------	------------	------	--------	---------	-----------	----------------------------	-------	---



2

2



PROJECT NO:	1071-06-82	HWY:	USH 53	COUNTY:	LA CROSSE	LANDSCAPE PLAN ENLARGEMENT	SHEET	<b>E</b>
-------------	------------	------	--------	---------	-----------	----------------------------	-------	----------