

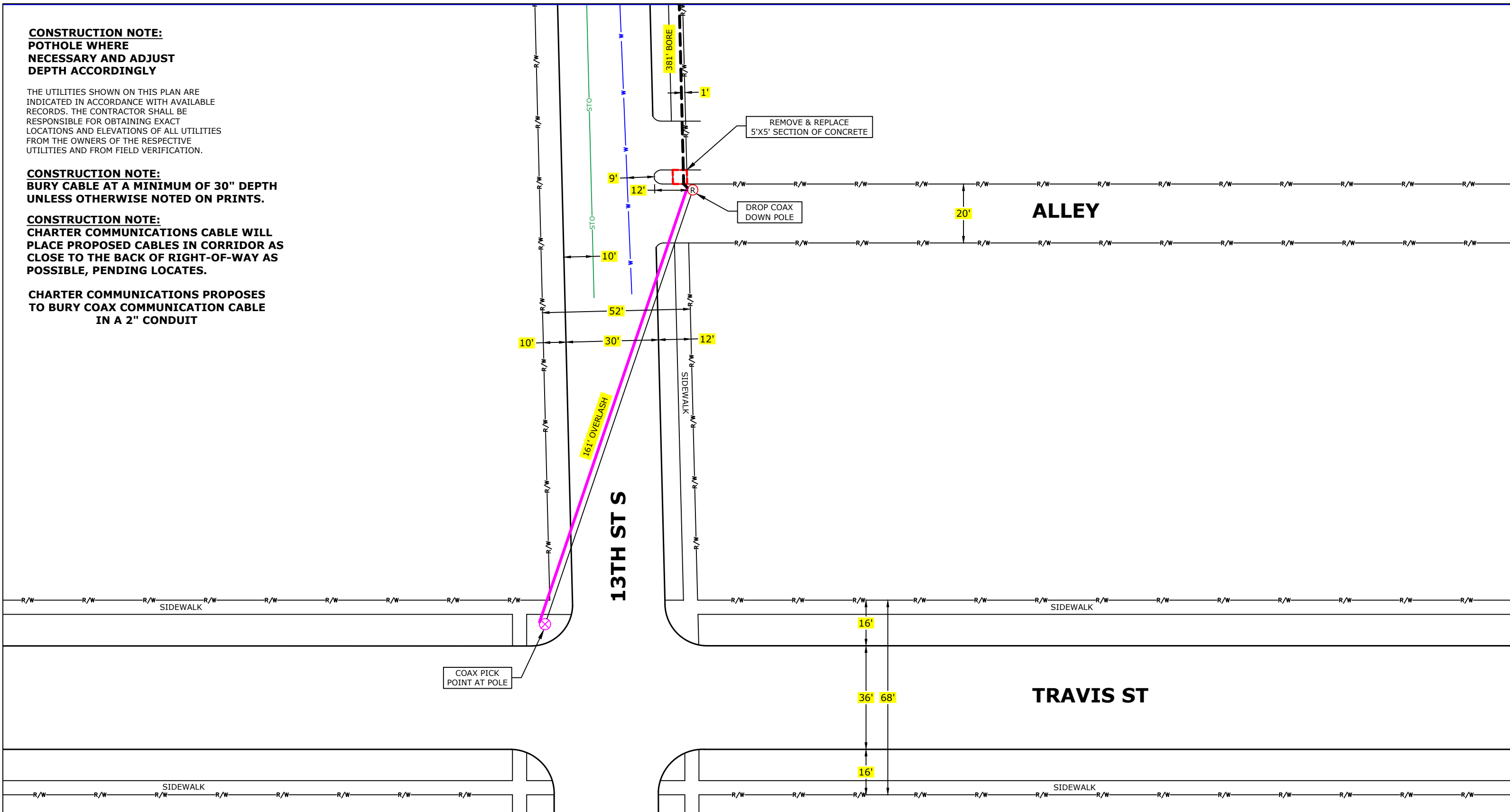
**CONSTRUCTION NOTE:  
POTHOLE WHERE  
NECESSARY AND ADJUST  
DEPTH ACCORDINGLY**

THE UTILITIES SHOWN ON THIS PLAN ARE INDICATED IN ACCORDANCE WITH AVAILABLE RECORDS. THE CONTRACTOR SHALL BE RESPONSIBLE FOR OBTAINING EXACT LOCATIONS AND ELEVATIONS OF ALL UTILITIES FROM THE OWNERS OF THE RESPECTIVE UTILITIES AND FROM FIELD VERIFICATION.

**CONSTRUCTION NOTE:  
BURY CABLE AT A MINIMUM OF 30" DEPTH  
UNLESS OTHERWISE NOTED ON PRINTS.**

**CONSTRUCTION NOTE:  
CHARTER COMMUNICATIONS CABLE WILL  
PLACE PROPOSED CABLES IN CORRIDOR AS  
CLOSE TO THE BACK OF RIGHT-OF-WAY AS  
POSSIBLE, PENDING LOCATES.**

CHARTER COMMUNICATIONS PROPOSES  
TO BURY COAX COMMUNICATION CABLE  
IN A 2" CONDUIT



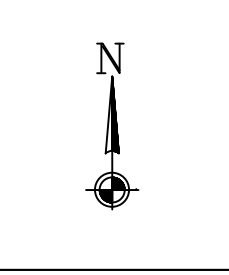
(920)465-8018  
GREEN BAY, BROWNSVILLE,  
NEW BERLIN & MINNEAPOLIS

LEGEND		
⊗ JOINT POLE	Ⓜ RISER POLE	○ MANHOLE
⊕ NEW JOINT POLE	⚡ ANCHOR & DOWNGUY	○(100) EXISTING FIBER COIL
⊗ POWER POLE	⚡ NEW ANCHOR & DOWNGUY	○(100) NEW FIBER COIL
⊗ NEW POWER POLE	⚡ JOINT ANCHOR	□ EXISTING HAND HOLE
○ TELEPHONE POLE	⚡ NEW JOINT ANCHOR	□ NEW HAND HOLE
⊕ EXISTING PEDESTAL	⚡ FOREIGN ANCHOR	🌳 SHRUBS
⊕ NEW PEDESTAL	⚡ CALL BOX	🌳 DECIDUOUS TREE
∞ FIBER SLACK LOOP	🌳 STORM DRAIN	
Ⓜ ELECTRIC PEDESTAL	⊕ UTILITY VALVE	

LINETYPES	
—	OVERLASH EXISTING STRAND
- - -	NEW UNDERGROUND CABLE
—	GAS
—	WATER
—	ELECTRICAL
—	STORM
—	SANITARY
—	CABLE TV
—	TELEPHONE

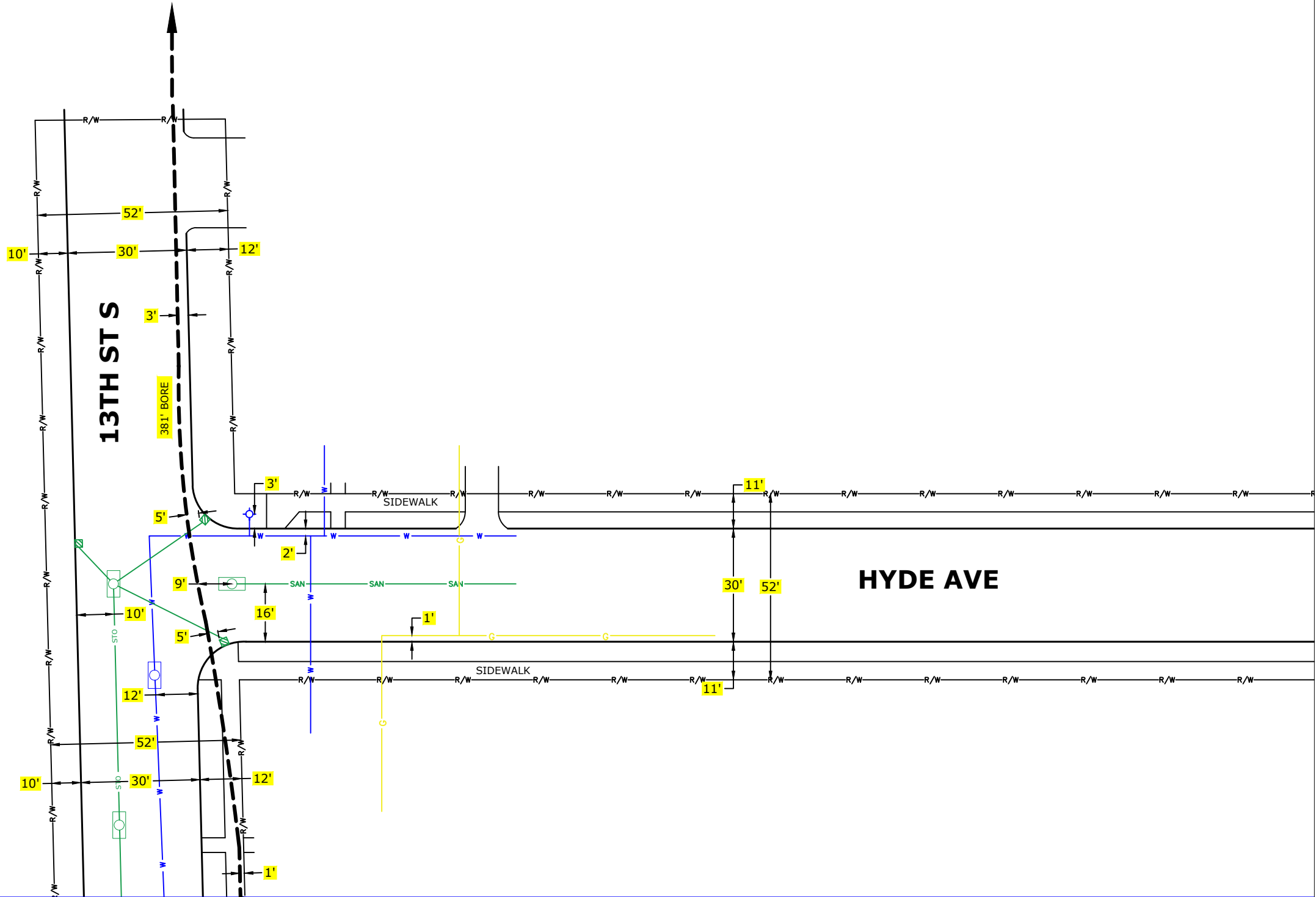
LEGEND	
—	GROUND
—	NEW GROUND
—	PROPERTY LINE
—	ROADWAY CENTERLINE
●	FIBER WARNING SIGN
+D	TRAFFIC LIGHT
⚡	HYDRANT
Ⓜ	SIGNS
Ⓜ	STREET LIGHT
Ⓜ	FIBER SPLICE CASE

PROJECT # 1485163  
PERMIT I.D. # 1485163CITY



ADDRESS		LOCATION	
1701 W AVE S		LA CROSSE, WI	
FIELD BY:	DATE:	2	
DRAFTED BY:	DATE:		1
DESIGNED BY:	DATE:		
ASBUILTS BY:	DATE:		

1701 WEST AVE S  
LA CROSSE, WI



**CONSTRUCTION NOTE:**  
POTHOLE WHERE NECESSARY AND ADJUST DEPTH ACCORDINGLY

THE UTILITIES SHOWN ON THIS PLAN ARE INDICATED IN ACCORDANCE WITH AVAILABLE RECORDS. THE CONTRACTOR SHALL BE RESPONSIBLE FOR OBTAINING EXACT LOCATIONS AND ELEVATIONS OF ALL UTILITIES FROM THE OWNERS OF THE RESPECTIVE UTILITIES AND FROM FIELD VERIFICATION.

**CONSTRUCTION NOTE:**  
BURY CABLE AT A MINIMUM OF 30" DEPTH UNLESS OTHERWISE NOTED ON PRINTS.

**CONSTRUCTION NOTE:**  
CHARTER COMMUNICATIONS CABLE WILL PLACE PROPOSED CABLES IN CORRIDOR AS CLOSE TO THE BACK OF RIGHT-OF-WAY AS POSSIBLE, PENDING LOCATES.

**CHARTER COMMUNICATIONS PROPOSES TO BURY COAX COMMUNICATION CABLE IN A 2" CONDUIT**



(920)465-8018  
GREEN BAY, BROWNSVILLE,  
NEW BERLIN & MINNEAPOLIS

LEGEND			
⊗ JOINT POLE	Ⓜ RISER POLE	○ MANHOLE	— GROUND
⊕ NEW JOINT POLE	⚡ ANCHOR & DOWNGUY	○ (100') EXISTING FIBER COIL	— NEW GROUND
⊗ POWER POLE	⚡ NEW ANCHOR & DOWNGUY	○ (100') NEW FIBER COIL	— PROPERTY LINE
⊗ NEW POWER POLE	⚡ JOINT ANCHOR	□ EXISTING HAND HOLE	— ROADWAY CENTERLINE
○ TELEPHONE POLE	⚡ NEW JOINT ANCHOR	□ NEW HAND HOLE	● FIBER WARNING SIGN
⊗ EXISTING PEDESTAL	⚡ FOREIGN ANCHOR	○ SHRUBS	+D TRAFFIC LIGHT
⊗ NEW PEDESTAL	⚡ CALL BOX	○ DECIDUOUS TREE	⚡ HYDRANT
∞ FIBER SLACK LOOP	⚡ STORM DRAIN		⚡ SIGNS
Ⓜ ELECTRIC PEDESTAL	⚡ UTILITY VALVE		⚡ STREET LIGHT
			⚡ FIBER SPLICE CASE

LINETYPES	
—	OVERLASH EXISTING STRAND
- - -	NEW UNDERGROUND CABLE
—	GAS
—	WATER
—	ELECTRICAL
—	STORM
—	SANITARY
—	CABLE TV
—	TELEPHONE

PROJECT # 1485163  
PERMIT I.D. # 1485163CITY



ADDRESS		LOCATION	
1701 W AVE S		LA CROSSE, WI	
FIELD BY:	DATE:		
DRAFTED BY:	DATE:		
DESIGNED BY:	DATE:		
ASBUILTS BY:	DATE:		