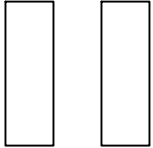








-  PROPOSED CROSSWALK
-  PROPOSED YIELD BAR
-  PROPOSED WESTBOUND BEACON LOCATIONS
-  PROPOSED EASTBOUND BEACON LOCATIONS
-  PROPOSED DUAL ARM LIGHT

- NOTES:**
- 1). HANDICAP RAMPS EXCEPT FOR MEDIAN SHALL BE WisDOT TYPE 7 RAMPS.
 - 2). ENGINEER SHALL MARK LOCATION FOR ADVANCED BEACON PLACEMENT
 - 3). CONTINENTAL BARS TO BE CENTERED IN RAMP OPENINGS
 - 4). BEACON AND LIGHTING EQUIPMENT TO BE INSTALLED BY THE CITY

(A) CROSSING LAYOUT
SCALE: 1" = 5'-0"

(B) EASTBOUND ADVANCED WARNING BEACONS.
SCALE: 1" = 5'-0"

(C) WESTBOUND ADVANCED WARNING BEACONS.
SCALE: 1" = 5'-0"

EDF # 21-021		DWG NAME: Pike RRFB install.dwg	
PROJECT No.	HWY 14 / HWY 61 RRFB PROPOSED CROSSING		
LOCATION			
RESOLUTION	DATE		
ENGINEERING DEPT. City of La Crosse, Wis.			
FIELD BOOK	SURVEYED	BY	DATE
NUMBER	DRAWN	PRELIMINARY	JOH 1/20/2021
	CHECKED	FINAL	
PAGE	APPROVED		
	REVISIONS		
SHEET NO. 1	TOTAL SHEETS 1		