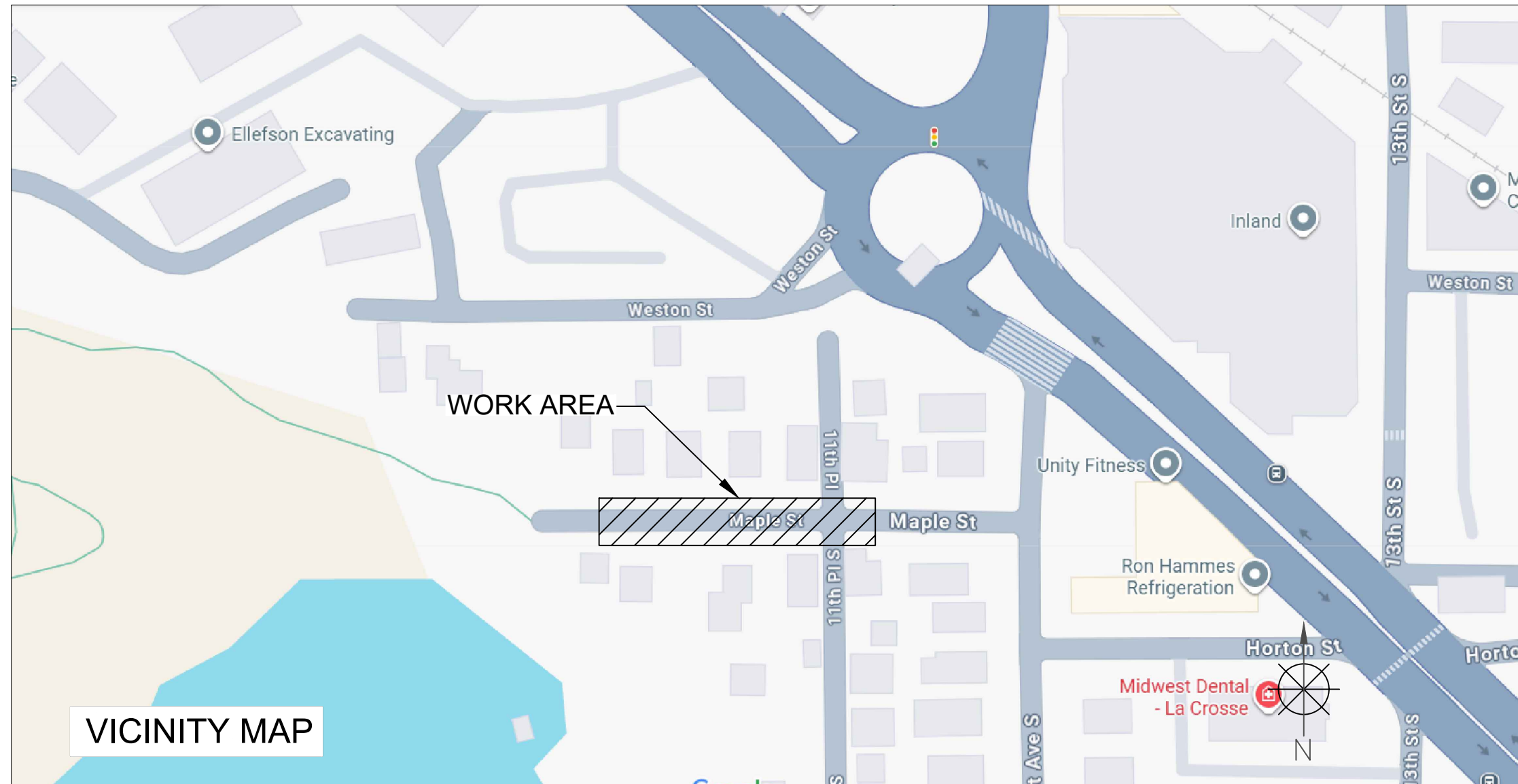


BRIGHTSPEED LA CROSSE

1138 MAPLE ST.
 MAPLE ST. & 11TH PL.
 CITY OF LA CROSSE, WI



VICINITY MAP

TRAFFIC CONTROL PLAN

PERMITTING AGENCY
 CITY LA CROSSE



A CONGRUEX COMPANY
 9095 Rio San Diego Dr. Ste 165
 San Diego, CA 92108-1694
 (949) 250-0004 / FAX (949) 250-0006

BRIGHTSPEED

PROPOSED PATH FOOTAGE
 UG PATH = 142'

REVISIONS			
REV.	DESCRIPTION	BY	DATE
0	INITIAL DESIGN	A.T.	9/4/25

LCRSWIXB

KEYMAP
 N.T.S.

SCOPE OF WORK

SHEET INDEX

- BORING & RISER PLACEMENT - HH & GROUND ROD PLACEMENT	SHEET	DESCRIPTION
	KEYMAP	VICINITY MAP & SCOPE OF WORK
	TC-1 TO TC-1	TRAFFIC CONTROL PLAN

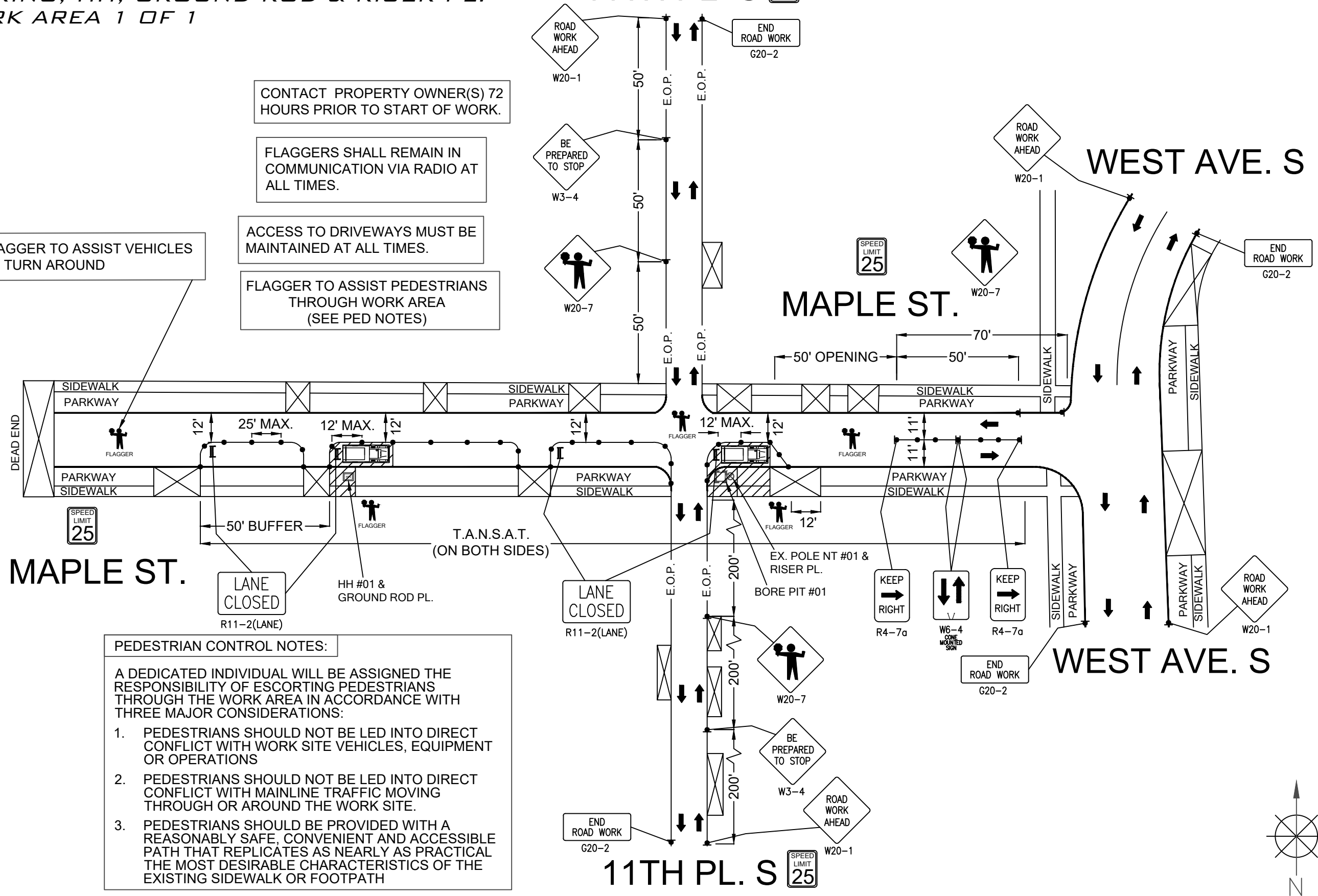
**1138 MAPLE ST.
 MAPLE ST. AND 11TH PL. S
 -BORING, HH, GROUND ROD & RISER PL.
 WORK AREA 1 OF 1**

11TH PL. S 

WEST AVE. S

MAPLE ST.

WEST AVE. S



CONTACT PROPERTY OWNER(S) 72 HOURS PRIOR TO START OF WORK.

FLAGGERS SHALL REMAIN IN COMMUNICATION VIA RADIO AT ALL TIMES.

ACCESS TO DRIVEWAYS MUST BE MAINTAINED AT ALL TIMES.

FLAGGER TO ASSIST PEDESTRIANS THROUGH WORK AREA (SEE PED NOTES)
















FLAGGER TO ASSIST VEHICLES TO TURN AROUND

PEDESTRIAN CONTROL NOTES:

A DEDICATED INDIVIDUAL WILL BE ASSIGNED THE RESPONSIBILITY OF ESCORTING PEDESTRIANS THROUGH THE WORK AREA IN ACCORDANCE WITH THREE MAJOR CONSIDERATIONS:

1. PEDESTRIANS SHOULD NOT BE LED INTO DIRECT CONFLICT WITH WORK SITE VEHICLES, EQUIPMENT OR OPERATIONS
2. PEDESTRIANS SHOULD NOT BE LED INTO DIRECT CONFLICT WITH MAINLINE TRAFFIC MOVING THROUGH OR AROUND THE WORK SITE.
3. PEDESTRIANS SHOULD BE PROVIDED WITH A REASONABLY SAFE, CONVENIENT AND ACCESSIBLE PATH THAT REPLICATES AS NEARLY AS PRACTICAL THE MOST DESIRABLE CHARACTERISTICS OF THE EXISTING SIDEWALK OR FOOTPATH

LEGEND

-  PORTABLE FLASHING BEACON (P.F.B.)
-  TYPE III BARRICADE W/SIGN
-  TYPE II BARRICADE W/SIGN
-  CHANNELIZING DEVICE
-  TRAFFIC CONE WITH CLIP ON SIGN
-  TYPE I W/ SIGN
-  EXISTING SIGN
-  SIGNALIZED INTERSECTION
-  FLASHING ARROW BOARD
-  HIGH LEVEL WARNING DEVICE (FLAGTREE)
-  FLAGGER
-  TANSAT TOW AWAY NO STOPPING ANY TIME
-  EXISTING DRIVEWAY
-  WORK ZONE (ACTIVITY AREA) LIMITS
-  DIRECTION OF TRAFFIC (NOT PAVEMENT MARKING)

CALL 811 BEFORE YOU DIG.
 WISCONSIN TOLL FREE
 800-242-8511

BRIGHTSPEED

PLANS PREPARED BY:
CHC
 A CONGRUEX COMPANY
 9095 Rio San Diego Dr. Ste 165
 San Diego, CA 92108-1694
 (949) 250-0004 / FAX (949) 250-0006

REVISIONS

REV.	DESCRIPTION	BY	DATE
0	INITIAL DESIGN	A.T.	9/4/25

BRIGHTSPEED
 CONFIDENTIAL AND PROPRIETARY
 LCRSWIXB

TC-1 OF TC-1

SCALE: 1:40