



TASK NAME: WILC029

TASK DESCRIPTION: FIBER OPTIC CONDUIT PLACEMENT

SITE LOCATION: LACROSSE, WI



3701 COMMUNICATIONS WAY
EVANSVILLE, IN, 47715



1100 E. WOODFIELD ROAD, SUITE 500
SCHAUMBURG, ILLINOIS 60173
TEL: 847-908-8400
COA# 3620-11
www.fullerton-us.com

PROJECT INFORMATION

TASK NAME: WILC029
TASK DESCRIPTION: FIBER OPTIC CONDUIT PLACEMENT
SITE LOCATION: LACROSSE, WI
SITE TYPE: UNDERGROUND FIBER-OPTIC CONSTRUCTION
JURISDICTION: LACROSSE, WI
APN: -
ZONING CLASSIFICATION: -
OCCUPANCY TYPE: -
CONSTRUCTION TYPE: -
APPLICANT: METRO FIBERNET, LLC
ADDRESS: 3701 COMMUNICATIONS WAY
EVANSVILLE, IN, 47715
CONTACT: TARAN WELCHLIN
PHONE: (608) 606-2043
EMAIL: TARAN.WELCHLIN@METRONET.COM
NOTE: DRAWING SCALES ARE FOR 11"x17" SHEETS UNLESS OTHERWISE NOTED

PROJECT CONSULTANTS

PROJECT MANAGER: FULLERTON ENGINEERING CONSULTANTS, LLC
ADDRESS: 1100 E. WOODFIELD ROAD, SUITE 500
CONTACT: MICHELLE KAMINSKI
PHONE: (616) 262-8400
EMAIL: MKAMINSKI@FULLERTON-US.COM
ENGINEER: FULLERTON ENGINEERING CONSULTANTS, LLC
ADDRESS: 1100 E. WOODFIELD ROAD, SUITE 500
SCHAUMBURG, ILLINOIS 60173
EOR: DAN SMITH, P.E.
PHONE: 847-908-8521
EMAIL: DSMITH@FULLERTONENGINEERING.COM
POWER COMPANY:
PHONE:
TELEPHONE COMPANY:
PHONE:

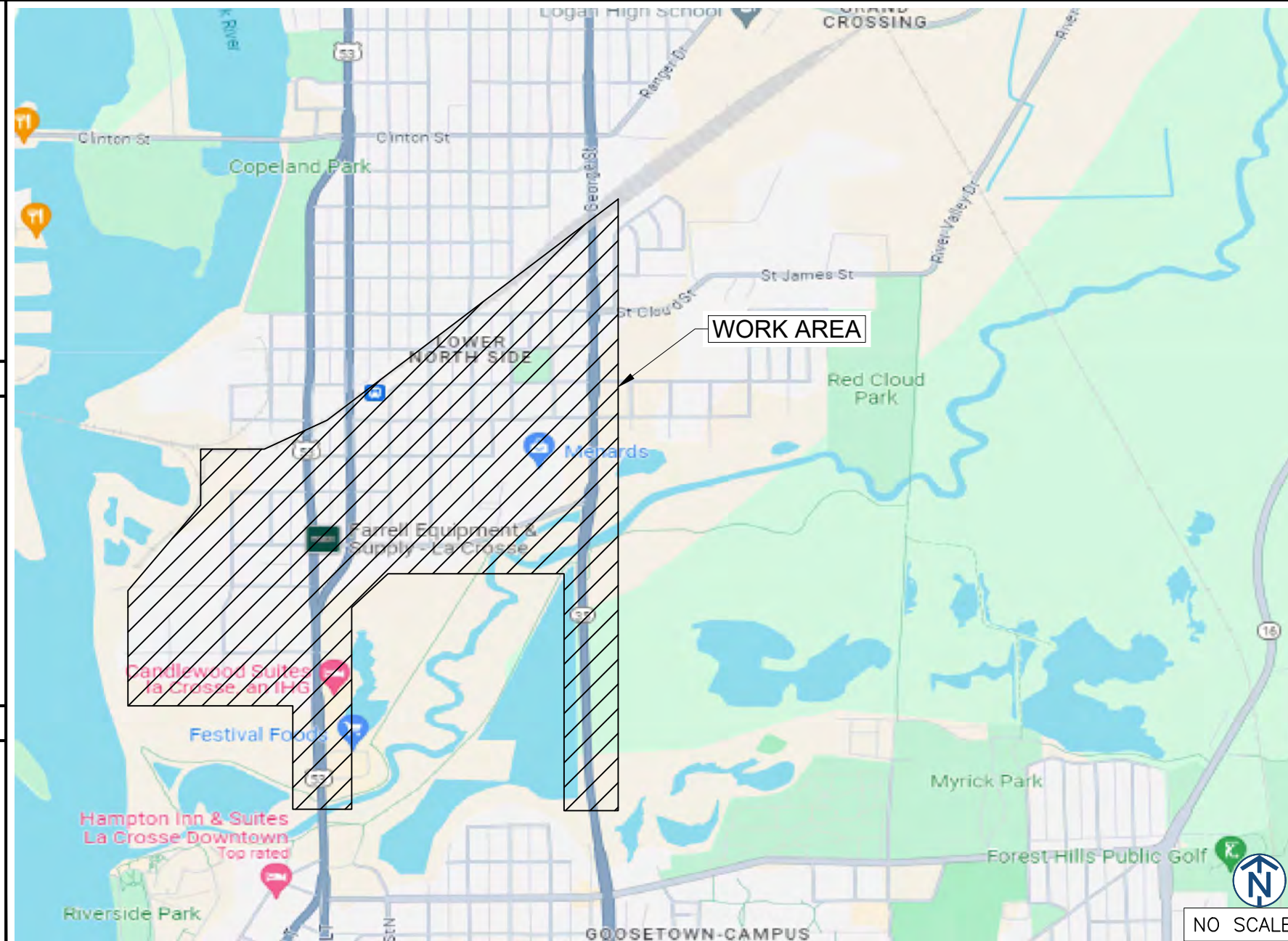
SCOPE OF WORK

THE SCOPE OF WORK CONSISTS OF:
INSTALLATION OF:

- 41,717' OF DIRECTIONAL BORE PATH
- 70,537' OF 1.25" CONDUIT
- (5) L-HANDHOLE 30X48X24
- (3) M-HANDHOLE 24X36X18
- (22) B-HANDHOLE 17X30X18(UTILITY BOX)
- (52) TB-HANDHOLE 15X24X18(TERMINAL BOX)
- (253) DB-HANDHOLE 12X12X13 (DROP BOX)

• ALL MATERIAL SHALL BE INSTALLED BY THE CONTRACTOR, UNLESS STATED OTHERWISE.

SITE LOCATION MAP



REV	DATE	DESCRIPTION	BY
A	05/10/24	ISSUED FOR REVIEW	CS
B	08/20/24	REVISED	CS
C	08/29/24	REVISED	GB
D	10/02/24	REVISED	BP
E	10/15/24	REVISED	BP
F	11/05/24	REVISED	GB

I HEREBY CERTIFY THAT THESE DRAWINGS WERE PREPARED BY ME OR UNDER MY DIRECT SUPERVISION AND CONTROL, AND TO THE BEST OF MY KNOWLEDGE AND BELIEF COMPLY WITH THE REQUIREMENTS OF ALL APPLICABLE CODES.

TASK NAME
WILC029

TASK DESCRIPTION
FIBER OPTIC CONDUIT PLACEMENT

PROJECT AREA
LACROSSE, WI

SHEET SCALE
N.T.S.

SHEET TITLE
TITLE SHEET

GRID NUMBER

SHEET NUMBER
T-1

SHEET NUMBER	SHEET TITLE
T-1	TITLE SHEET
T-2	SHEET INDEX
T-3	LEGEND
GN-1	GENERAL NOTES
MAP-1	MAP
MAP-2	MAP
MAP-3	MAP
MAP-4	MAP
C-001	DESIGN LAYOUT
C-002	DESIGN LAYOUT
C-003	DESIGN LAYOUT
C-004	DESIGN LAYOUT
C-005	DESIGN LAYOUT
C-006	DESIGN LAYOUT
C-007	DESIGN LAYOUT
C-008	DESIGN LAYOUT
C-009	DESIGN LAYOUT
C-010	DESIGN LAYOUT
C-011	DESIGN LAYOUT
C-012	DESIGN LAYOUT
C-013	DESIGN LAYOUT
C-014	DESIGN LAYOUT
C-015	DESIGN LAYOUT
C-016	DESIGN LAYOUT
C-017	DESIGN LAYOUT
C-018	DESIGN LAYOUT
C-019	DESIGN LAYOUT
C-020	DESIGN LAYOUT
C-021	DESIGN LAYOUT
C-022	DESIGN LAYOUT
C-023	DESIGN LAYOUT
C-024	DESIGN LAYOUT
C-025	DESIGN LAYOUT
C-026	DESIGN LAYOUT
C-027	DESIGN LAYOUT
C-028	DESIGN LAYOUT
C-029	DESIGN LAYOUT
C-030	DESIGN LAYOUT
C-031	DESIGN LAYOUT
C-032	DESIGN LAYOUT
C-033	DESIGN LAYOUT
C-034	DESIGN LAYOUT
C-035	DESIGN LAYOUT
C-036	DESIGN LAYOUT
C-037	DESIGN LAYOUT
C-038	DESIGN LAYOUT
C-039	DESIGN LAYOUT
C-040	DESIGN LAYOUT
C-041	DESIGN LAYOUT
C-042	DESIGN LAYOUT
C-043	DESIGN LAYOUT

SHEET NUMBER	SHEET TITLE
C-044	DESIGN LAYOUT
C-045	DESIGN LAYOUT
C-046	DESIGN LAYOUT
C-047	DESIGN LAYOUT
C-048	DESIGN LAYOUT
C-049	DESIGN LAYOUT
C-050	DESIGN LAYOUT
C-051	DESIGN LAYOUT
C-052	DESIGN LAYOUT
C-053	DESIGN LAYOUT
C-054	DESIGN LAYOUT
C-055	DESIGN LAYOUT
C-056	DESIGN LAYOUT
C-057	DESIGN LAYOUT
C-058	DESIGN LAYOUT
C-059	DESIGN LAYOUT
C-060	DESIGN LAYOUT
C-061	DESIGN LAYOUT
C-062	DESIGN LAYOUT
C-063	DESIGN LAYOUT
C-064	DESIGN LAYOUT
C-065	DESIGN LAYOUT
C-066	DESIGN LAYOUT
C-067	DESIGN LAYOUT
C-068	DESIGN LAYOUT
C-069	DESIGN LAYOUT
C-070	DESIGN LAYOUT
C-071	DESIGN LAYOUT
C-072	DESIGN LAYOUT
C-073	DESIGN LAYOUT
C-074	DESIGN LAYOUT
C-075	DESIGN LAYOUT
C-076	DESIGN LAYOUT
C-077	DESIGN LAYOUT
C-078	DESIGN LAYOUT
C-079	DESIGN LAYOUT
C-080	DESIGN LAYOUT
C-081	DESIGN LAYOUT
C-082	DESIGN LAYOUT
C-083	DESIGN LAYOUT
C-084	DESIGN LAYOUT
C-085	DESIGN LAYOUT
C-086	DESIGN LAYOUT
C-087	DESIGN LAYOUT
C-088	DESIGN LAYOUT
C-089	DESIGN LAYOUT
C-090	DESIGN LAYOUT
C-091	DESIGN LAYOUT
C-092	DESIGN LAYOUT
C-093	DESIGN LAYOUT
C-094	DESIGN LAYOUT

SHEET NUMBER	SHEET TITLE
C-095	DESIGN LAYOUT
C-096	DESIGN LAYOUT
C-097	DESIGN LAYOUT
C-098	DESIGN LAYOUT
C-099	DESIGN LAYOUT
C-100	DESIGN LAYOUT
C-101	DESIGN LAYOUT
C-102	DESIGN LAYOUT
C-103	DESIGN LAYOUT
C-104	DESIGN LAYOUT
C-105	DESIGN LAYOUT
C-106	DESIGN LAYOUT
C-107	DESIGN LAYOUT
C-108	DESIGN LAYOUT
C-109	DESIGN LAYOUT
C-110	DESIGN LAYOUT
C-111	DESIGN LAYOUT
C-112	DESIGN LAYOUT
C-113	DESIGN LAYOUT
C-114	DESIGN LAYOUT
C-115	DESIGN LAYOUT
C-116	DESIGN LAYOUT
C-117	DESIGN LAYOUT
C-118	DESIGN LAYOUT
C-119	DESIGN LAYOUT
C-120	DESIGN LAYOUT
C-121	DESIGN LAYOUT
C-122	DESIGN LAYOUT
C-123	DESIGN LAYOUT
D-1	DETAILS
D-2	DETAILS
D-3	DETAILS
D-4	DETAILS
TCP-1 through TCP-5	TRAFFIC CONTROL STANDARDS

metronet
3701 COMMUNICATIONS WAY
EVANSVILLE, IN, 47715



1100 E. WOODFIELD ROAD, SUITE 500
SCHAUMBURG, ILLINOIS 60173
TEL: 847-908-8400
COA# 3620-11
www.fullerton-us.com

REV	DATE	DESCRIPTION	BY
A	05/10/24	ISSUED FOR REVIEW	CS
B	08/20/24	REVISED	CS
C	08/29/24	REVISED	GB
D	10/02/24	REVISED	BP
E	10/15/24	REVISED	BP
F	11/05/24	REVISED	GB

I HEREBY CERTIFY THAT THESE DRAWINGS WERE PREPARED BY ME OR UNDER MY DIRECT SUPERVISION AND CONTROL, AND TO THE BEST OF MY KNOWLEDGE AND BELIEF COMPLY WITH THE REQUIREMENTS OF ALL APPLICABLE CODES.

TASK NAME

WILC029

TASK DESCRIPTION
FIBER OPTIC CONDUIT PLACEMENT

PROJECT AREA
LACROSSE, WI

SHEET SCALE
N.T.S.









SHEET TITLE
SHEET INDEX

GRID NUMBER








SHEET NUMBER
T-2

LEGEND











PROPOSED

-  PROPOSED OPEN CUT TRENCH
-  PROPOSED DIRECTIONAL BORE
-  PROPOSED BORE PIT
-  PROPOSED L-HANDHOLE(30X48X24)
-  PROPOSED M-HANDHOLE(24X36X18)
-  PROPOSED B-UTILITY BOXES(17X30X18)
-  PROPOSED TERMINAL BOXES(13X24X15)
-  PROPOSED DROP BOXES(11X11X12)








SEWER

-  EXISTING SEWER MAIN
-  EXISTING SEWER MAIN (ABANDON)
-  EXISTING STORM SEWER MAIN
-  EXISTING STORM MANHOLE
-  EXISTING SEWER MANHOLE
-  EXISTING SEWER CATCH BASIN
-  EXISTING SEWER INLET

WATER

-  EXISTING WATER MAIN
-  EXISTING WATER MAIN (ABANDON)
-  EXISTING WATER SHUT OFF
-  EXISTING FIRE CISTERN MANHOLE
-  EXISTING WATER CAP
-  EXISTING WATER MANHOLE
-  EXISTING WATER VALVE
-  EXISTING WATER METER
-  EXISTING FIRE HYDRANT
-  EXISTING WATER REDUCER

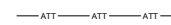

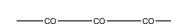











GAS

-  EXISTING GAS MAIN
-  EXISTING GAS MAIN (DEAD)
-  EXISTING GAS CAP
-  EXISTING GAS REDUCER
-  EXISTING GAS MANHOLE
-  EXISTING GAS VALVE
-  EXISTING GAS METER











DEO/ELECTRIC

-  EXISTING DEO/ELECTRIC
-  EXISTING STREET LIGHT CONTROL BOX
-  EXISTING TRAFFIC LIGHT CONTROL BOX
-  EXISTING STREET LIGHT HANDHOLE
-  EXISTING TRAFFIC LIGHT HANDHOLE
-  EXISTING RED LIGHT CAMERA POLE
-  EXISTING STREET LIGHT POLE
-  EXISTING TRAFFIC LIGHT POLE
-  EXISTING DEO POLE
-  EXISTING ELECTRIC MANHOLE
-  EXISTING ELECTRIC HANDHOLE
-  EXISTING RED LIGHT FLASH POLE

COMMUNICATIONS

-  EXISTING AT&T
-  EXISTING AT&T (ABANDON)
-  EXISTING COMMUNICATIONS
-  EXISTING MCI
-  EXISTING SPRINT
-  EXISTING SUNESYS
-  EXISTING VERIZON
-  EXISTING CITY FIBER
-  EXISTING AT&T MANHOLE
-  EXISTING COMMUNICATIONS MANHOLE
-  EXISTING MCI
-  EXISTING SPRINT/NEXTEL MANHOLE
-  EXISTING SUNESYS MANHOLE
-  EXISTING VERIZON MANHOLE

MISCELLANEOUS

-  EXISTING FENCE
-  EXISTING CONSTRUCTION FENCE
-  EXISTING GUARDRAIL
-  EXISTING PROPERTY LINE/ R.O.W.
-  EXISTING BIKE RACK
-  EXISTING TREE
-  EXISTING BUSH
-  EXISTING STREET SIGN POST
-  EXISTING POST/BOLLARD
-  EXISTING GROUND LIGHT
-  EXISTING UTILITY POLE
-  EXISTING STANDPIPE
-  EXISTING ADA RAMP
-  EXISTING MISCELLANEOUS MANHOLE
-  EXISTING GARBAGE CAN
-  EXISTING PARK DISTRICT MANHOLE
-  EXISTING MONITORING WELL
-  EXISTING FIRE ALARM
-  EXISTING STREET PARKING PAY BOX
-  EXISTING PEDESTAL
-  EXISTING MAILBOX
-  EXISTING NEWSPAPER BOX
-  EXISTING PHONE
-  EXISTING SPRINKLER CONTROL BOX
-  EXISTING SPRINKLER VALVE
-  EXISTING SUPPORT COLUMN

REV	DATE	DESCRIPTION	BY
A	05/10/24	ISSUED FOR REVIEW	CS
B	08/20/24	REVISED	CS
C	08/29/24	REVISED	GB
D	10/02/24	REVISED	BP
E	10/15/24	REVISED	BP
F	11/05/24	REVISED	GB

I HEREBY CERTIFY THAT THESE DRAWINGS WERE PREPARED BY ME OR UNDER MY DIRECT SUPERVISION AND CONTROL, AND TO THE BEST OF MY KNOWLEDGE AND BELIEF COMPLY WITH THE REQUIREMENTS OF ALL APPLICABLE CODES.

TASK NAME
WILC029

TASK DESCRIPTION
FIBER OPTIC CONDUIT PLACEMENT

PROJECT AREA
LACROSSE, WI

SHEET SCALE
N.T.S.

SHEET TITLE
LEGEND

GRID NUMBER

SHEET NUMBER
T-3

1. THE ENCLOSED DESIGN MAY IMPLY EXISTING UTILITIES. THE UTILITIES HAVE NOT BEEN FIELD VERIFIED FOR LOCATION. THEREFORE, ALL UTILITIES IMPLIED WITHIN THIS DOCUMENT ARE TO BE REFERRED TO AS A "REFERENCE TOOL". IT IS THE RESPONSIBILITY OF THE GENERAL CONTRACTOR AND/OR IT'S SUBCONTRACTOR TO VERIFY THESE UTILITIES USING ANY AND ALL METHODS AND INSTRUMENTS AVAILABLE IF/WHEN NECESSARY. FULLERTON CANNOT IN GOOD FAITH GUARANTEE UTILITY LOCATIONS. ANY AND ALL DOCUMENTATION ON EXISTING UTILITIES HAS BEEN IMPLIED UTILIZING INFORMATION RETRIEVAL PROCESSES FROM EACH JURISDICTION INVOLVED (STATE, COUNTY AND/OR MUNICIPALITY, TO INCLUDE OTHERS).
2. IT IS THE RESPONSIBILITY OF THE GENERAL CONTRACTOR TO ENSURE ALL CONDUITS ARE PLACED WITHIN THE GIVEN & DEDICATED SPACE LICENSED FOR THIS PARTICULAR CLIENT. FULLERTON ENGINEERING CONSULTANTS, INC. (FULLERTON) WAS NOT RETAINED FOR THE PURPOSE OF SUPPORTING A SURVEY OF THE AREA AND PROPERTY BOUNDARIES, THEREFORE FULLERTON CAN NOT AND WILL NOT SUPPORT THE ACCURACY OF ANY IMPLIED BOUNDARY (I.E. PUBLIC WAY, PRIVATE PROPERTY, EASEMENT ETC.) NOR IS IT TO BE ASSUMED THAT THE SALE OF PROPERTIES HAS NOT OCCURRED DURING & AFTER FULLERTON'S RESPONSIBILITIES FOR THIS PROJECT HAVE PAST. ALL BOUNDARIES, EASEMENTS, PROPERTY LINES, ETC. ARE TO BE USED AS A GUIDELINE OR REFERENCE AND SHOULD NOT BE TAKEN LITERALLY. IT IS THE CONTRACTOR'S RESPONSIBILITY TO HAVE ASSOCIATED BOUNDARIES SURVEY STAKED IF SO QUESTIONED. ALL ASPECTS OF BOUNDARIES IMPLIED HEREIN, HAVE BEEN DERIVED THROUGH AVAILABLE MEDIA SUCH AS BUT NOT LIMITED TO (SIDWELL, GOOGLE EARTH PRO. MUNICIPAL, STATE, COUNTY, GIS, AND OTHER RECORD TYPES), FULLERTON DOES NOT AGREE NOR DISAGREE WITH THE ABOVE-MENTIONED RECORDS AS THEY ARE USED JUST A REFERENCE TOOL.
3. ALL BURIED OBSTRUCTIONS KNOWN BY FULLERTON ARE SHOWN ON THE CONSTRUCTION DRAWINGS. ANY AND ALL OTHERS ENCOUNTERED DURING CONSTRUCTION ARE THE RESPONSIBILITY OF THE CONTRACTOR TO LOCATE AND PROTECT.
4. CONTRACTOR IS RESPONSIBLE FOR LOCATING ALL UTILITIES 48 HOURS PRIOR TO CONSTRUCTION ACTIVITY.
5. SHORING MAY BE REQUIRED AND SHALL COMPLY TO O.S.H.A. STANDARDS.
6. ALL BURIED CONDUIT/CABLE WILL BE PLACED AT 30-48" MINIMUM COVER UNLESS SPECIFIED OR OTHERWISE NOTED ON THE CONSTRUCTION DRAWINGS.
7. ANY AND ALL IMPROVEMENTS, IF DAMAGED, SHALL BE RESTORED TO ORIGINAL OR BETTER CONDITION. THIS INCLUDES BUT IS NOT LIMITED TO: ASPHALT, CONCRETE PAVEMENT, CURBS, GUTTERS, SIDEWALKS, DRAINAGE DITCHES, EMBANKMENTS, SHRUBS, TREES, GRASS SOD, ETC..
8. ALL FIBER INSTALLATIONS SHALL OBSERVE A MINIMUM DYNAMIC BEND RADIUS OF 20X THE CABLE DIAMETER FOR ALL OSP FIBER SHEATHS AND 15X THE CABLE DIAMETER FOR ALL ISP FIBER SHEATHS. ADDITIONALLY, ALL INSTALLATIONS SHALL OBSERVE A MINIMUM STATIC BEND RADIUS OF 15X THE CABLE DIAMETER FOR ALL OSP FIBER SHEATHS AND 10X THE CABLE DIAMETER FOR ALL ISP FIBER SHEATHS. IF THE MANUFACTURER'S SPECIFICATIONS FOR BEND RADIUS ARE GREATER, THEN THEY SHALL BE FOLLOWED.
9. ALL NEW METALLIC AERIAL STRAND SHALL BE BONDED/GROUNDED (PREFERABLY TO THE POWER COMPANY NEUTRAL) PER LOCAL REQUIREMENTS. AT A MINIMUM, THE BONDING/GROUNDING PATTERN SHALL BE THE FIRST AND LAST POLE OF A RUN AND EVERY TENTH POLE IN THE RUN. SHOULD ONE OF THESE DESIGNATED POLES SUPPORT A POWER TRANSFORMER, THE POLES ON EITHER SIDE OF SAID POLE SHALL BE BONDED/GROUNDED AND THE PATTERN SHOULD CONTINUE EVERY TENTH POLE FROM THAT STARTING POINT.
10. ALL AERIAL FIBER OPTIC CABLES SHALL BE SECURELY LASHED TO AERIAL STRAND BY METHOD OF MECHANICAL LASHING CARRIAGE OR APPROVED EQUAL.
11. ALL FIBER OPTIC CABLES INSTALLED BELOW GRADE SHALL BE OF AN ARMORED VARIETY WITH METALLIC INNER SHEATH, OR BE PLACED WITH A METALLIC LOCATING WIRE TO FACILITATE FUTURE LOCATING SERVICES.
12. ALL CONDUIT OR DUCT CONSTRUCTION SHALL INCLUDE THE PLACEMENT OF PULLING TAPE OF SUFFICIENT SIZE AND GRADE TO FACILITATE THE INSTALLATION OF THE SPECIFIED FIBER TYPE THROUGH CONDUIT BEING UTILIZED (JETLINE USE TO BE APPROVED BY CLIENT).
13. ALL FUSION SPLICING SHALL BE COMPLETED BY A QUALIFIED FIBER SPLICER IN A CLEAN TEMPERATURE CONTROLLED TRUCK, TRAILER, OR SHELTER SPECIFICALLY TOOLED OR DESIGNED FOR THE PURPOSE OF FUSION SPLICING FIBER OPTIC CABLES IN A FIELD ENVIRONMENT.
14. ALL MECHANICAL SPLICES AND FACTORY ENDS SHALL BE KEPT CLEAN AND FREE FROM DUST, DIRT, OILS, AND SMEARS. CARE SHOULD BE TAKEN TO MATCH POLISH TYPES ON FACTORY ENDS.
15. CONTRACTOR SHALL BE RESPONSIBLE FOR ANY AND ALL CORRECTIONS TO WORK IDENTIFIED AS UNACCEPTABLE BY CLIENT, ENGINEER, OR INSPECTOR, DURING SITE INSPECTION ACTIVITIES AND/OR AS A RESULT OF TESTING. CONTRACTOR SHALL ALSO PROVIDE ALL AS-BUILT INFORMATION UPON COMPLETION OF INSPECTION.
16. CONTRACTOR SHALL KEEP THE SITE FREE FROM ACCUMULATING WASTE MATERIAL, DEBRIS, AND TRASH. AT THE COMPLETION OF THE WORK, CONTRACTOR SHALL REMOVE FROM THE SITE ALL REMAINING RUBBISH, IMPLEMENTS, TEMPORARY FACILITIES, AND SURPLUS MATERIALS. CONTRACTOR TO RETURN SITE TO PREVIOUS OR BETTER CONDITION.
17. DRAWINGS ARE INTENDED TO SHOW DESIGN INTENT. CONTRACTOR SHALL PROVIDE MATERIALS AND LABOR AS REQUIRED TO PRODUCE A COMPLETE AND FUNCTIONING SYSTEM WHILE MEETING ALL CODES AND SPECIFICATIONS. MODIFICATIONS MAY BE REQUIRED TO SUIT JOB DIMENSIONS OR CONDITIONS. SUCH MODIFICATIONS SHALL BE INCLUDED IN THE WORK. SAID DESIGN IS INTENDED TO AVOID DISRUPTION OF ANY HANDICAP RAMPS OR STRUCTURES AS DESCRIBED PER THE AMERICANS WITH DISABILITIES ACT OF 1990.

18. CONTRACTOR SHALL WORK WITH CLIENT TO IDENTIFY ALL CONTRACTOR SUPPLIED MATERIALS TO CONSTRUCT NETWORK PER SPECIFICATIONS.
19. THE CONTRACTOR SHALL PROVIDE ALL MATERIAL, EQUIPMENT, LABOR, INSTALLATION, RESTORATION, UTILITY RELOCATION CHARGES, JOB SITE DELIVERY COSTS AND INCIDENTALS TO COMPLETE THE DESCRIBED OR ILLUSTRATED WORK UNDER THIS CONTRACT.
20. ANY CHANGE-ORDER REQUEST MUST BE PRESENTED IN WRITING TO THE OWNER'S REPRESENTATIVE AND APPROVED PRIOR TO PROCEEDING WITH THE REQUESTED CHANGE.
21. THE ENGINEER WILL NOT BE RESPONSIBLE NOR ASSUME ANY LIABILITY FOR NEGLIGENT ACTS OR ERRORS OF OMISSIONS OF ANY CONTRACTOR, ANY SUBCONTRACTOR, OR ANY OF THE PERSONS (EXCEPT ENGINEER'S OWN EMPLOYEES) AT THE PROJECT SITE OR OTHERWISE PERFORMING ANY OF THE WORK OF THE PROJECT. ANY CONTRACTOR OR SUBCONTRACTOR, AS WELL AS THE ENGINEER, WILL BE RESPONSIBLE FOR HIS OWN SAFETY PROGRAM. NEITHER THE PROFESSIONAL ACTIVITIES OF THE ENGINEER, NOR THE PRESENCE OF THE ENGINEER OR HIS OR HER EMPLOYEES AND SUB-CONSULTANTS AT THE CONSTRUCTION SITE, SHALL RELIEVE ANY CONTRACTOR OF HIS OR HER OBLIGATIONS, DUTIES AND RESPONSIBILITIES INCLUDING, BUT NOT LIMITED TO, CONSTRUCTION MEANS, METHODS, SEQUENCE, TECHNIQUES OR PROCEDURES NECESSARY FOR PERFORMING, SUPERINTENDING OR COORDINATING ALL PORTIONS OF THE WORK OF CONSTRUCTION IN ACCORDANCE WITH THE CONTRACT DOCUMENTS AND ANY HEALTH OR SAFETY PRECAUTIONS REQUIRED BY ANY REGULATORY AGENCIES. THE ENGINEER AND HIS OR HER PERSONNEL HAVE NO AUTHORITY TO EXERCISE ANY CONTROL OVER ANY CONSTRUCTION CONTRACTOR OR OTHER ENTITY OR THEIR EMPLOYEES IN CONNECTION WITH ANY HEALTH OR SAFETY PRECAUTIONS.
22. ALL MATERIALS INSTALLED WITHIN THE LIMITS OF THIS PROJECT SHALL BE IN CONFORMANCE WITH STANDARD RECOMMENDATIONS OF THE NATIONAL ELECTRIC MANUFACTURER'S ASSOCIATION (NEMA) AND THE AMERICAN NATIONAL STANDARDS INSTITUTE (ANSI).
23. THE CONTRACTOR SHALL OBTAIN ALL PERMITS AND COMPLY WITH THE REQUIREMENTS OF ALL AGENCIES HAVING JURISDICTION OVER THE WORK AND SHALL COORDINATE HIS WORK WITH THE WORK PERFORMED BY OTHERS FOR THE PURPOSE OF INSTALLATION. THIS INCLUDES, BUT IS NOT LIMITED TO, ALL WORK WITH ALL PUBLIC AND PRIVATE UTILITIES AS WELL AS CITY AND STATE AGENCIES.
24. CONTRACTOR SHALL RECORD THE LOCATION AND ELEVATION OF ALL UTILITIES ENCOUNTERED, AND INSTALLATION OF NEW WORK, AS THE WORK PROGRESSES AND SHALL PREPARE RECORD DRAWINGS (RED-LINES) BASED ON HIS RECORDS. AS A PART OF THE RECORD DRAWINGS, CONTRACTOR SHALL ALSO PROVIDE HORIZONTAL AND VERTICAL CONFIGURATION OF CONDUITS WHERE MULTIPLE CONDUITS ARE INSTALLED. THESE RECORDS ARE TO BE SUPPLIED TO FULLERTON ENGINEERING AT COMPLETION OF WORK.
25. MAINTAIN MORE THAN 2'-0" VERTICAL CLEARANCE AND MORE THAN 4'-0" HORIZONTAL CLEARANCE BETWEEN EXISTING SEWER OR SEWER STRUCTURES AND UTILITY. IF CITY SEWER FACILITIES ARE DAMAGED DURING CONSTRUCTION, IT MUST BE REPORTED TO CITY ENGINEERING SECTION AND MUST BE REPAIRED BY A LICENSED DRAIN LAYER UNDER THE SUPERVISION OF THE MASON INSPECTOR.
26. NO STORAGE OF EQUIPMENT OR MATERIALS IN THE ROADWAY IS PERMITTED UNLESS THE CONTRACTOR OBTAINS WRITTEN PERMISSION FROM THE CITY, STATE, AND/OR GOVERNING BODY.
27. CONTRACTOR RESPONSIBLE FOR OBTAINING AND PROVIDING REVIEW AND DESIGN OF ANY AND ALL SHORING SYSTEMS PRIOR TO CONSTRUCTION.
28. THE ENGINEER SHALL BE NOTIFIED FOR DISPOSITION OF SITUATIONS WHERE THE CONDUIT CANNOT MAINTAIN SEPARATIONS PER PLAN.
29. THE CONTRACTOR IS RESPONSIBLE FOR THE RESTORATION OF THE AREAS DISTURBED BY CONSTRUCTION ACTIVITIES. CONTRACTOR IS TO PAY ALL FEES AND OBTAIN ALL PERMITS FOR RESTORATION. CONTRACTOR IS TO RESTORE ALL DAMAGED STRUCTURES AND UTILITIES TO THE SATISFACTION OF THE FACILITY OWNER OR THE GOVERNING BODY, IN THE EVENT THAT DAMAGE OCCURS.
30. USE EXTREME CAUTION NEAR ALL GAS FACILITIES DURING CONSTRUCTION AND RELATED EXCAVATION ACTIVITIES, HAND EXCAVATION IS REQUIRED TO VERIFY THE HORIZONTAL AND VERTICAL LOCATION OF GAS MAIN(S) PRIOR TO CROSSING AND WORKING WITHIN 3 FEET OF ALL GAS FACILITIES. A MINIMUM OF 3 FEET HORIZONTAL EDGE TO EDGE CLEARANCE IS REQUIRED FOR GAS MAINS WITH DIAMETERS OF 16 INCHES OR SMALLER, AND 5 FEET EDGE TO EDGE CLEARANCE FOR GAS MAINS WITH DIAMETERS 18 INCHES AND LARGER IN DIAMETER. THE USE OF CONCRETE, FLOW FILL, OR THE LIKE IS PROHIBITED WITHIN 24 INCHES OF ALL GAS FACILITIES, NOR SHALL IT ENCASE ANY GAS FACILITY. SAND IS TO BE USED AS A BUFFER BETWEEN FLOWABLE FILL AND ALL GAS FACILITIES, ANY DAMAGE TO GAS FACILITIES SHALL BE THE RESPONSIBILITY OF THE INSTALLING UTILITY AND THEIR CONTRACTORS.



1100 E. WOODFIELD ROAD, SUITE 500
SCHAUMBURG, ILLINOIS 60173
TEL: 847-908-8400
COA# 3620-11
www.fullerton-us.com

REV	DATE	DESCRIPTION	BY
A	05/10/24	ISSUED FOR REVIEW	CS
B	08/20/24	REVISED	CS
C	08/29/24	REVISED	GB
D	10/02/24	REVISED	BP
E	10/15/24	REVISED	BP
F	11/05/24	REVISED	GB

I HEREBY CERTIFY THAT THESE DRAWINGS WERE PREPARED BY ME OR UNDER MY DIRECT SUPERVISION AND CONTROL, AND TO THE BEST OF MY KNOWLEDGE AND BELIEF COMPLY WITH THE REQUIREMENTS OF ALL APPLICABLE CODES.

TASK NAME

WILC029

TASK DESCRIPTION
FIBER OPTIC CONDUIT PLACEMENT

PROJECT AREA

LACROSSE, WI

SHEET SCALE

N.T.S.

SHEET TITLE

GENERAL NOTES

GRID NUMBER

SHEET NUMBER

GN-1



metronet

3701 COMMUNICATIONS WAY
EVANSVILLE, IN, 47715



1100 E. WOODFIELD ROAD, SUITE 500
SCHAUMBURG, ILLINOIS 60173
TEL: 847-908-8400
COA# 3620-11
www.fullerton-us.com



REV	DATE	DESCRIPTION	BY
A	05/10/24	ISSUED FOR REVIEW	CS
B	08/20/24	REVISED	CS
C	08/29/24	REVISED	GB
D	10/02/24	REVISED	BP
E	10/15/24	REVISED	BP
F	11/05/24	REVISED	GB

I HEREBY CERTIFY THAT THESE DRAWINGS WERE PREPARED BY ME OR UNDER MY DIRECT SUPERVISION AND CONTROL, AND TO THE BEST OF MY KNOWLEDGE AND BELIEF COMPLY WITH THE REQUIREMENTS OF ALL APPLICABLE CODES.

TASK NAME

WILC029

TASK DESCRIPTION

**FIBER OPTIC CONDUIT
PLACEMENT**

PROJECT AREA

LACROSSE, WI

SHEET SCALE

N.T.S.

SHEET TITLE

MAP

GRID NUMBER

SHEET NUMBER

MAP-1

PLANSET

11'x17' SCALE: NTS
24'x36' SCALE: NTS

PROJECT# 2023.0119.0000



metronet

3701 COMMUNICATIONS WAY
EVANSVILLE, IN, 47715

Fullerton
DESIGN DEVELOP CONSTRUCT

1100 E. WOODFIELD ROAD, SUITE 500
SCHAUMBURG, ILLINOIS 60173
TEL: 847-908-8400
COA# 3620-11
www.fullerton-us.com

REV	DATE	DESCRIPTION	BY
A	05/10/24	ISSUED FOR REVIEW	CS
B	08/20/24	REVISED	CS
C	08/29/24	REVISED	GB
D	10/02/24	REVISED	BP
E	10/15/24	REVISED	BP
F	11/05/24	REVISED	GB

I HEREBY CERTIFY THAT THESE DRAWINGS WERE PREPARED BY ME OR UNDER MY DIRECT SUPERVISION AND CONTROL, AND TO THE BEST OF MY KNOWLEDGE AND BELIEF COMPLY WITH THE REQUIREMENTS OF ALL APPLICABLE CODES.

TASK NAME

WILC029

TASK DESCRIPTION

FIBER OPTIC CONDUIT
PLACEMENT

PROJECT AREA

LACROSSE, WI

SHEET SCALE

N.T.S.

SHEET TITLE

MAP

GRID NUMBER

SHEET NUMBER

MAP-2



PLANSET

11'x17' SCALE: NTS
24'x36' SCALE: NTS

PROJECT# 2023.0119.0000

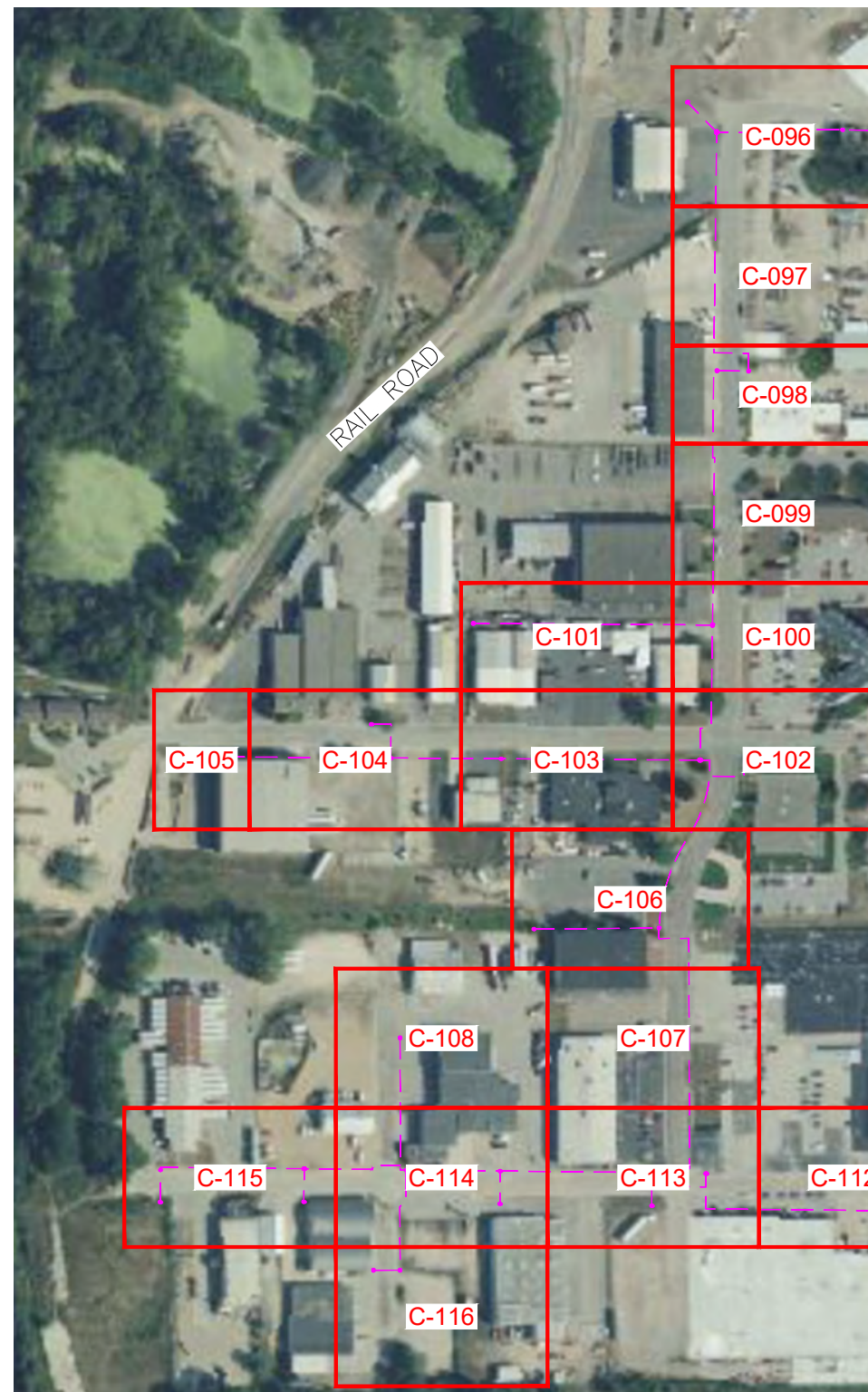


metronet

3701 COMMUNICATIONS WAY
EVANSVILLE, IN, 47715



1100 E. WOODFIELD ROAD, SUITE 500
SCHAUMBURG, ILLINOIS 60173
TEL: 847-908-8400
COA# 3620-11
www.fullerton-us.com



REV	DATE	DESCRIPTION	BY
A	05/10/24	ISSUED FOR REVIEW	CS
B	08/20/24	REVISED	CS
C	08/29/24	REVISED	GB
D	10/02/24	REVISED	BP
E	10/15/24	REVISED	BP
F	11/05/24	REVISED	GB

I HEREBY CERTIFY THAT THESE DRAWINGS WERE PREPARED BY ME OR UNDER MY DIRECT SUPERVISION AND CONTROL, AND TO THE BEST OF MY KNOWLEDGE AND BELIEF COMPLY WITH THE REQUIREMENTS OF ALL APPLICABLE CODES.

TASK NAME

WILC029

TASK DESCRIPTION

**FIBER OPTIC CONDUIT
PLACEMENT**

PROJECT AREA

LACROSSE, WI

SHEET SCALE

N.T.S.

SHEET TITLE

MAP

GRID NUMBER

SHEET NUMBER

MAP-3

PLANSET

11'x17' SCALE: NTS
24'x36' SCALE: NTS

PROJECT# 2023.0119.0000



metronet

3701 COMMUNICATIONS WAY
EVANSVILLE, IN, 47715



1100 E. WOODFIELD ROAD, SUITE 500
SCHAUMBURG, ILLINOIS 60173
TEL: 847-908-8400
COA# 3620-11
www.fullerton-us.com



REV	DATE	DESCRIPTION	BY
A	05/10/24	ISSUED FOR REVIEW	CS
B	08/20/24	REVISED	CS
C	08/29/24	REVISED	GB
D	10/02/24	REVISED	BP
E	10/15/24	REVISED	BP
F	11/05/24	REVISED	GB

I HEREBY CERTIFY THAT THESE DRAWINGS WERE PREPARED BY ME OR UNDER MY DIRECT SUPERVISION AND CONTROL, AND TO THE BEST OF MY KNOWLEDGE AND BELIEF COMPLY WITH THE REQUIREMENTS OF ALL APPLICABLE CODES.

TASK NAME

WILC029

TASK DESCRIPTION

**FIBER OPTIC CONDUIT
PLACEMENT**

PROJECT AREA

LACROSSE, WI

SHEET SCALE

N.T.S.

SHEET TITLE

MAP

GRID NUMBER

SHEET NUMBER

MAP-4

PLANSET

11'x17' SCALE: NTS
24'x36' SCALE: NTS

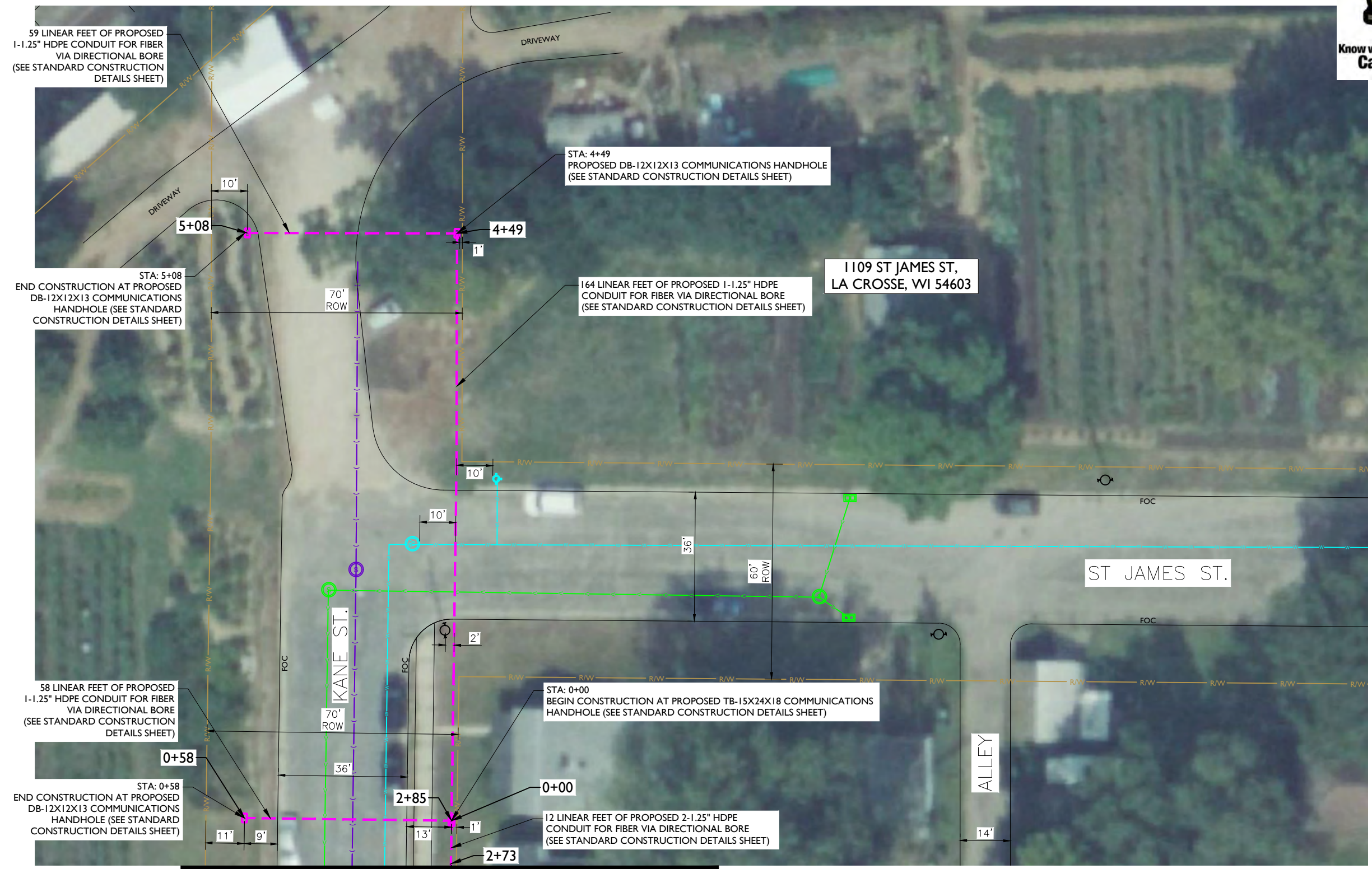
PROJECT# 2023.0119.0000



metronet
 3701 COMMUNICATIONS WAY
 EVANSVILLE, IN, 47715



1100 E. WOODFIELD ROAD, SUITE 500
 SCHAUMBURG, ILLINOIS 60173
 TEL: 847-908-8400
 COA# 3620-11
 www.fullerton-us.com



MATCHLINE - SHEET C-002

REV	DATE	DESCRIPTION	BY
A	05/10/24	ISSUED FOR REVIEW	CS
B	08/20/24	REVISED	CS
C	08/29/24	REVISED	GB
D	10/02/24	REVISED	BP
E	10/15/24	REVISED	BP
F	11/05/24	REVISED	GB

I HEREBY CERTIFY THAT THESE DRAWINGS WERE PREPARED BY ME OR UNDER MY DIRECT SUPERVISION AND CONTROL, AND TO THE BEST OF MY KNOWLEDGE AND BELIEF COMPLY WITH THE REQUIREMENTS OF ALL APPLICABLE CODES.

TASK NAME
WILC029

TASK DESCRIPTION
FIBER OPTIC CONDUIT PLACEMENT

PROJECT AREA
 LACROSSE, WI

SHEET SCALE
 1" = 30'-0"


SHEET TITLE
DESIGN LAYOUT

GRID NUMBER

SHEET NUMBER
C-001

- NOTE:
- PROPOSED CONDUIT SHALL AVOID EXISTING SEEPAGE BEDS
 - BURY AT 24" MIN. UNDER SOFT SURFACE-BURY AT 36" MIN. UNDER HARD SURFACE
 - MAINTAIN 1' FROM BACK OF SIDEWALK, WHEN APPLICABLE.

NOTE:
 METRONET WILL MAINTAIN 5' CLEARANCE FROM EXISTING INLETS, MANHOLES, VALVES, AND FIRE HYDRANTS & 7.5' CLEARANCE FROM MANHOLES AND CATCH BASINS.



MATCHLINE - SHEET C-001



Know what's below.
Call before you dig.

metronet

3701 COMMUNICATIONS WAY
EVANSVILLE, IN, 47715

Fullerton
DESIGN DEVELOP CONSTRUCT

1100 E. WOODFIELD ROAD, SUITE 500
SCHAUMBURG, ILLINOIS 60173
TEL: 847-908-8400
COA# 3620-11
www.fullerton-us.com

REV	DATE	DESCRIPTION	BY
A	05/10/24	ISSUED FOR REVIEW	CS
B	08/20/24	REVISED	CS
C	08/29/24	REVISED	GB
D	10/02/24	REVISED	BP
E	10/15/24	REVISED	BP
F	11/05/24	REVISED	GB

I HEREBY CERTIFY THAT THESE DRAWINGS WERE PREPARED BY ME OR UNDER MY DIRECT SUPERVISION AND CONTROL, AND TO THE BEST OF MY KNOWLEDGE AND BELIEF COMPLY WITH THE REQUIREMENTS OF ALL APPLICABLE CODES.

TASK NAME

WILC029

TASK DESCRIPTION

FIBER OPTIC CONDUIT
PLACEMENT

PROJECT AREA

LACROSSE, WI

SHEET SCALE

1" = 30'-0"

SHEET TITLE

DESIGN LAYOUT

GRID NUMBER

SHEET NUMBER

C-002



PROJECT# 2023.0119.0000



MATCHLINE - SHEET C-003

NOTE:

- PROPOSED CONDUIT SHALL AVOID EXISTING SEEPAGE BEDS
- BURY AT 24" MIN. UNDER SOFT SURFACE-BURY AT 36" MIN. UNDER HARD SURFACE
- MAINTAIN 1' FROM BACK OF SIDEWALK, WHEN APPLICABLE.

NOTE:

METRONET WILL MAINTAIN 5' CLEARANCE FROM EXISTING INLETS, MANHOLES, VALVES, AND FIRE HYDRANTS & 7.5' CLEARANCE FROM MANHOLES AND CATCH BASINS.

MATCHLINE - SHEET C-002



Know what's below.
Call before you dig.

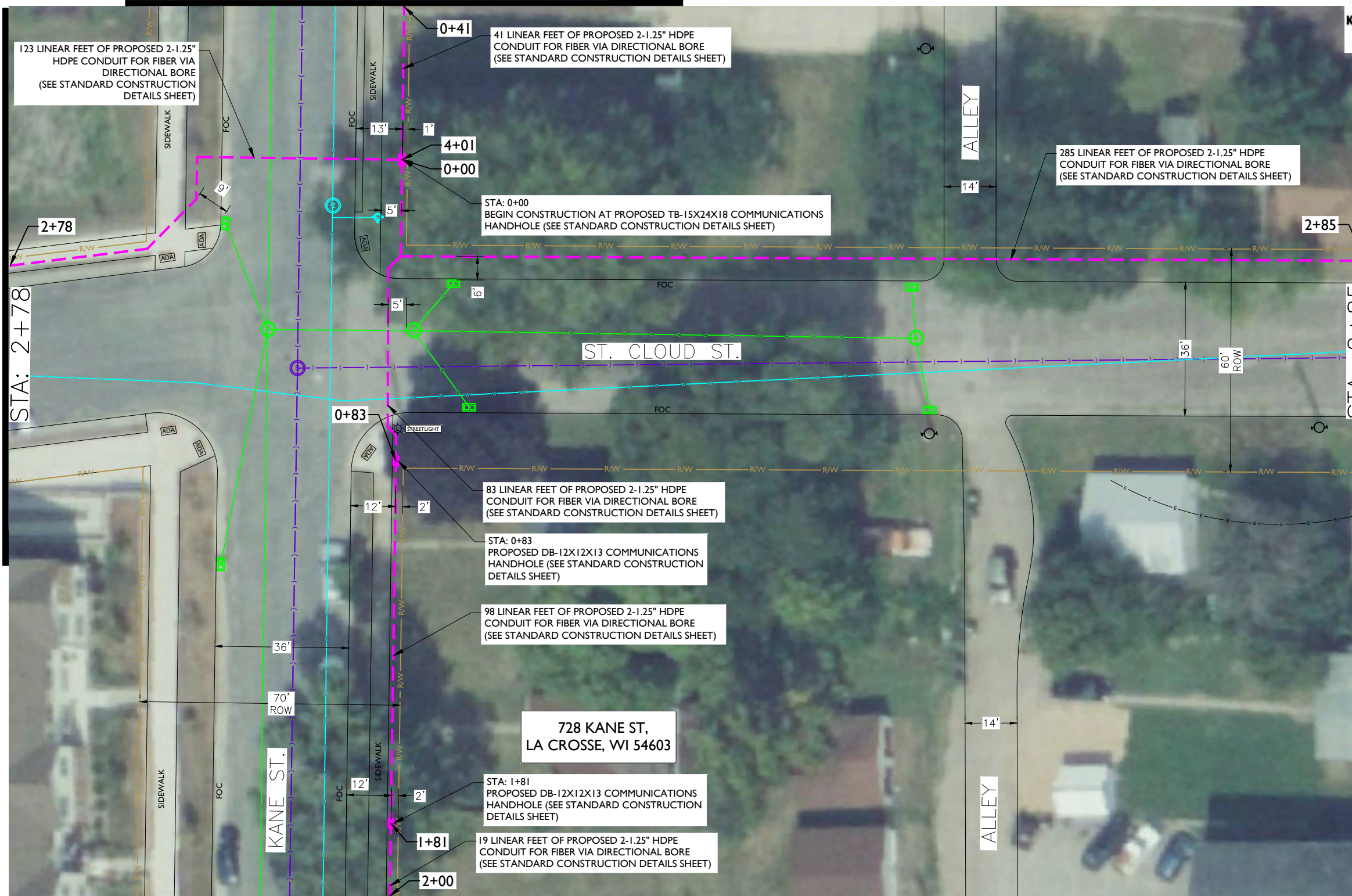
metronet

3701 COMMUNICATIONS WAY
EVANSVILLE, IN, 47715

Fullerton
DESIGN DEVELOP CONSTRUCT

1100 E. WOODFIELD ROAD, SUITE 500
SCHAUMBURG, ILLINOIS 60173
TEL: 847-908-8400
COA# 3620-11
www.fullerton-us.com

MATCHLINE - SHEET C-027



MATCHLINE - SHEET C-011

REV	DATE	DESCRIPTION	BY
A	05/10/24	ISSUED FOR REVIEW	CS
B	08/20/24	REVISED	CS
C	08/29/24	REVISED	GB
D	10/02/24	REVISED	BP
E	10/15/24	REVISED	BP
F	11/05/24	REVISED	GB

I HEREBY CERTIFY THAT THESE DRAWINGS WERE PREPARED BY ME OR UNDER MY DIRECT SUPERVISION AND CONTROL, AND TO THE BEST OF MY KNOWLEDGE AND BELIEF COMPLY WITH THE REQUIREMENTS OF ALL APPLICABLE CODES.

TASK NAME
WILC029

TASK DESCRIPTION
FIBER OPTIC CONDUIT PLACEMENT

PROJECT AREA
LACROSSE, WI

SHEET SCALE
1" = 30'-0"

SHEET TITLE
DESIGN LAYOUT

GRID NUMBER

SHEET NUMBER
C-003

NOTE:

- PROPOSED CONDUIT SHALL AVOID EXISTING SEEPAGE BEDS
- BURY AT 24" MIN. UNDER SOFT SURFACE-BURY AT 36" MIN. UNDER HARD SURFACE
- MAINTAIN 1' FROM BACK OF SIDEWALK, WHEN APPLICABLE.

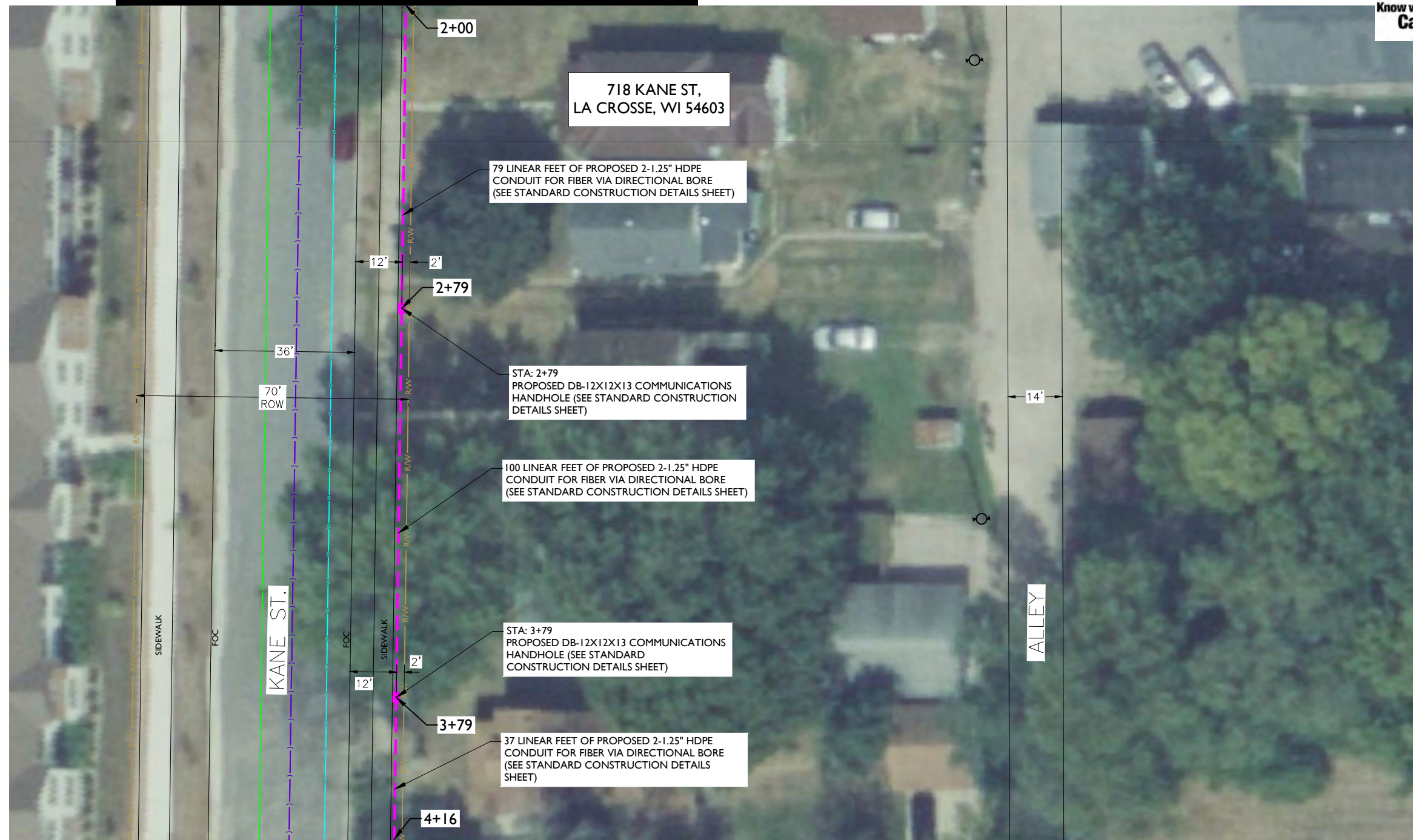
NOTE:

METRONET WILL MAINTAIN 5' CLEARANCE FROM EXISTING INLETS, MANHOLES, VALVES, AND FIRE HYDRANTS & 7.5' CLEARANCE FROM MANHOLES AND CATCH BASINS.



MATCHLINE - SHEET C-004

MATCHLINE - SHEET C-003



MATCHLINE - SHEET C-005



metronet
3701 COMMUNICATIONS WAY
EVANSVILLE, IN, 47715

Fullerton
DESIGN DEVELOP CONSTRUCT
1100 E. WOODFIELD ROAD, SUITE 500
SCHAUMBURG, ILLINOIS 60173
TEL: 847-908-8400
COA# 3620-11
www.fullerton-us.com

REV	DATE	DESCRIPTION	BY
A	05/10/24	ISSUED FOR REVIEW	CS
B	08/20/24	REVISED	CS
C	08/29/24	REVISED	GB
D	10/02/24	REVISED	BP
E	10/15/24	REVISED	BP
F	11/05/24	REVISED	GB

I HEREBY CERTIFY THAT THESE DRAWINGS WERE PREPARED BY ME OR UNDER MY DIRECT SUPERVISION AND CONTROL, AND TO THE BEST OF MY KNOWLEDGE AND BELIEF COMPLY WITH THE REQUIREMENTS OF ALL APPLICABLE CODES.

TASK NAME
WILC029

TASK DESCRIPTION
FIBER OPTIC CONDUIT PLACEMENT

PROJECT AREA
LACROSSE, WI

SHEET SCALE
1" = 30'-0"

SHEET TITLE
DESIGN LAYOUT

GRID NUMBER

SHEET NUMBER
C-004

NOTE:

- PROPOSED CONDUIT SHALL AVOID EXISTING SEEPAGE BEDS
- BURY AT 24" MIN. UNDER SOFT SURFACE-BURY AT 36" MIN. UNDER HARD SURFACE
- MAINTAIN 1' FROM BACK OF SIDEWALK, WHEN APPLICABLE.

NOTE:

METRONET WILL MAINTAIN 5' CLEARANCE FROM EXISTING INLETS, MANHOLES, VALVES, AND FIRE HYDRANTS & 7.5' CLEARANCE FROM MANHOLES AND CATCH BASINS.



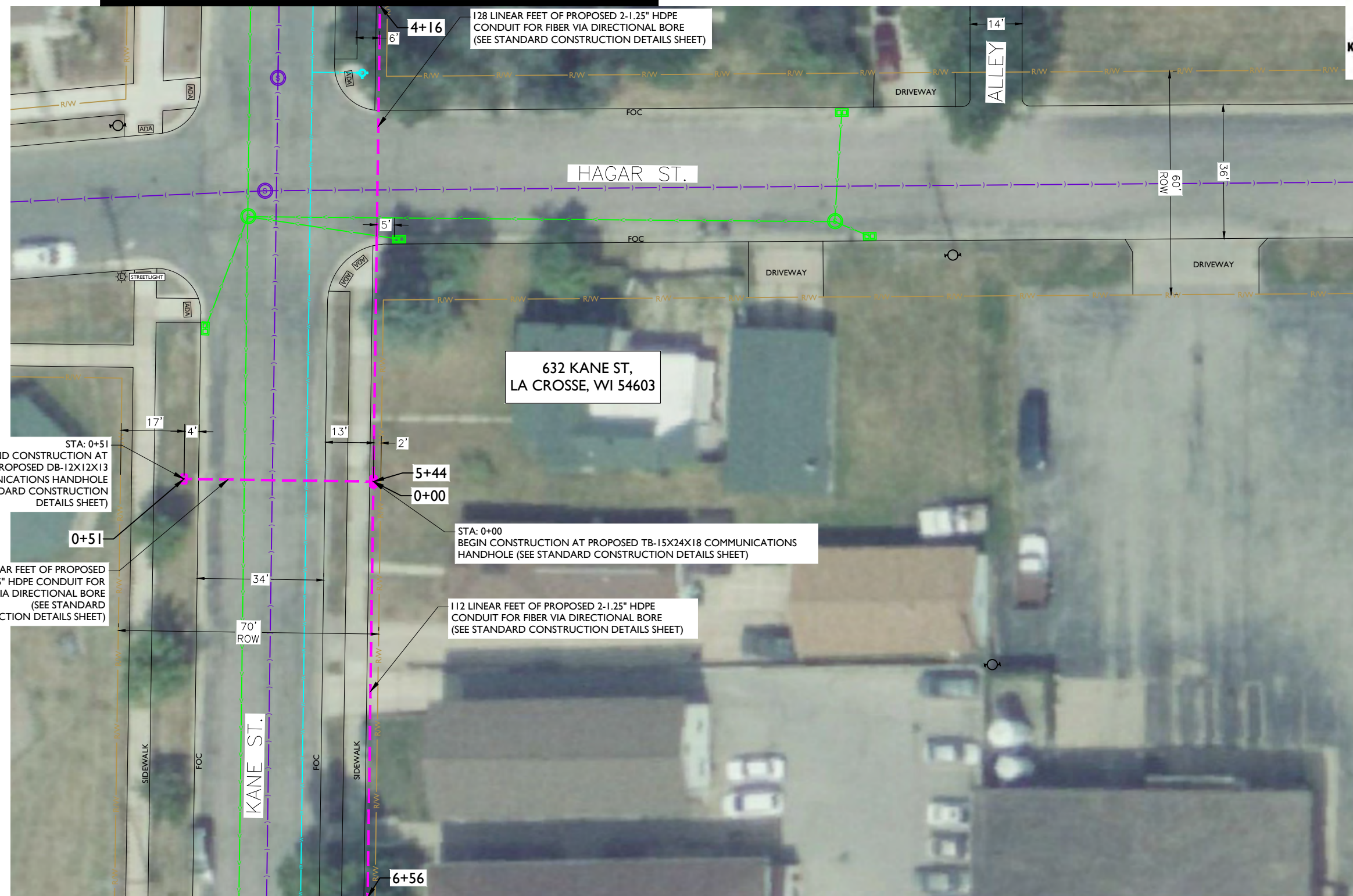
MATCHLINE - SHEET C-004



metronet
3701 COMMUNICATIONS WAY
EVANSVILLE, IN, 47715



1100 E. WOODFIELD ROAD, SUITE 500
SCHAUMBURG, ILLINOIS 60173
TEL: 847-908-8400
COA# 3620-11
www.fullerton-us.com



STA: 0+51
END CONSTRUCTION AT
PROPOSED DB-12X12X13
COMMUNICATIONS HANDHOLE
(SEE STANDARD CONSTRUCTION
DETAILS SHEET)

0+51

51 LINEAR FEET OF PROPOSED
1-1.25" HDPE CONDUIT FOR
FIBER VIA DIRECTIONAL BORE
(SEE STANDARD
CONSTRUCTION DETAILS SHEET)

632 KANE ST,
LA CROSSE, WI 54603

STA: 0+00
BEGIN CONSTRUCTION AT PROPOSED TB-15X24X18 COMMUNICATIONS
HANDHOLE (SEE STANDARD CONSTRUCTION DETAILS SHEET)

5+44
0+00

112 LINEAR FEET OF PROPOSED 2-1.25" HDPE
CONDUIT FOR FIBER VIA DIRECTIONAL BORE
(SEE STANDARD CONSTRUCTION DETAILS SHEET)

MATCHLINE - SHEET C-006

REV	DATE	DESCRIPTION	BY
A	05/10/24	ISSUED FOR REVIEW	CS
B	08/20/24	REVISED	CS
C	08/29/24	REVISED	GB
D	10/02/24	REVISED	BP
E	10/15/24	REVISED	BP
F	11/05/24	REVISED	GB

I HEREBY CERTIFY THAT THESE DRAWINGS WERE PREPARED BY ME OR UNDER MY DIRECT SUPERVISION AND CONTROL, AND TO THE BEST OF MY KNOWLEDGE AND BELIEF COMPLY WITH THE REQUIREMENTS OF ALL APPLICABLE CODES.

TASK NAME
WILC029

TASK DESCRIPTION
**FIBER OPTIC CONDUIT
PLACEMENT**

PROJECT AREA
LACROSSE, WI

SHEET SCALE
1" = 30'-0"

SHEET TITLE
DESIGN LAYOUT

GRID NUMBER
SHEET NUMBER
C-005

NOTE:

- PROPOSED CONDUIT SHALL AVOID EXISTING SEEPAGE BEDS
- BURY AT 24" MIN. UNDER SOFT SURFACE-BURY AT 36" MIN. UNDER HARD SURFACE
- MAINTAIN 1' FROM BACK OF SIDEWALK, WHEN APPLICABLE.

NOTE:

METRONET WILL MAINTAIN 5' CLEARANCE FROM EXISTING INLETS, MANHOLES, VALVES, AND FIRE HYDRANTS & 7.5' CLEARANCE FROM MANHOLES AND CATCH BASINS.





metronet
3701 COMMUNICATIONS WAY
EVANSVILLE, IN, 47715



1100 E. WOODFIELD ROAD, SUITE 500
SCHAUMBURG, ILLINOIS 60173
TEL: 847-908-8400
COA# 3620-11
www.fullerton-us.com

MATCHLINE — SHEET C-005



MATCHLINE — SHEET C-007

REV	DATE	DESCRIPTION	BY
A	05/10/24	ISSUED FOR REVIEW	CS
B	08/20/24	REVISED	CS
C	08/29/24	REVISED	GB
D	10/02/24	REVISED	BP
E	10/15/24	REVISED	BP
F	11/05/24	REVISED	GB

I HEREBY CERTIFY THAT THESE DRAWINGS WERE PREPARED BY ME OR UNDER MY DIRECT SUPERVISION AND CONTROL, AND TO THE BEST OF MY KNOWLEDGE AND BELIEF COMPLY WITH THE REQUIREMENTS OF ALL APPLICABLE CODES.

TASK NAME

WILC029

TASK DESCRIPTION

FIBER OPTIC CONDUIT PLACEMENT

PROJECT AREA

LACROSSE, WI

SHEET SCALE

1" = 30'-0"

SHEET TITLE

DESIGN LAYOUT

GRID NUMBER

SHEET NUMBER

C-006

NOTE:

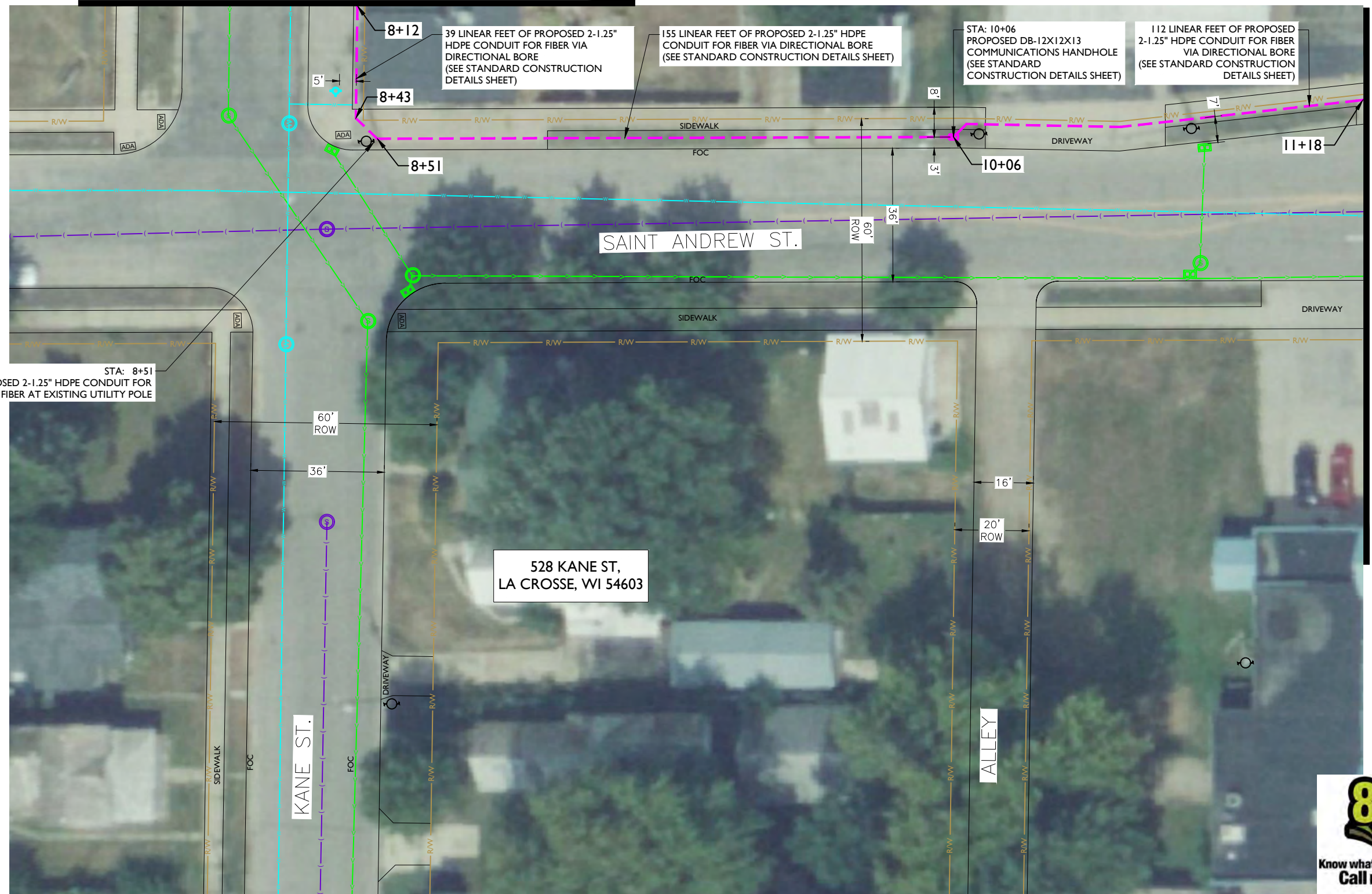
- PROPOSED CONDUIT SHALL AVOID EXISTING SEEPAGE BEDS
- BURY AT 24" MIN. UNDER SOFT SURFACE-BURY AT 36" MIN. UNDER HARD SURFACE
- MAINTAIN 1' FROM BACK OF SIDEWALK, WHEN APPLICABLE.

NOTE:

METRONET WILL MAINTAIN 5' CLEARANCE FROM EXISTING INLETS, MANHOLES, VALVES, AND FIRE HYDRANTS & 7.5' CLEARANCE FROM MANHOLES AND CATCH BASINS.



MATCHLINE - SHEET C-006



metronet
3701 COMMUNICATIONS WAY
EVANSVILLE, IN, 47715

Fullerton
DESIGN DEVELOP CONSTRUCT
1100 E. WOODFIELD ROAD, SUITE 500
SCHAUMBURG, ILLINOIS 60173
TEL: 847-908-8400
COA# 3620-11
www.fullerton-us.com

REV	DATE	DESCRIPTION	BY
A	05/10/24	ISSUED FOR REVIEW	CS
B	08/20/24	REVISED	CS
C	08/29/24	REVISED	GB
D	10/02/24	REVISED	BP
E	10/15/24	REVISED	BP
F	11/05/24	REVISED	GB

I HEREBY CERTIFY THAT THESE DRAWINGS WERE PREPARED BY ME OR UNDER MY DIRECT SUPERVISION AND CONTROL, AND TO THE BEST OF MY KNOWLEDGE AND BELIEF COMPLY WITH THE REQUIREMENTS OF ALL APPLICABLE CODES.

TASK NAME
WILC029

TASK DESCRIPTION
FIBER OPTIC CONDUIT PLACEMENT

PROJECT AREA
LACROSSE, WI

SHEET SCALE
1" = 30'-0"

SHEET TITLE
DESIGN LAYOUT

GRID NUMBER

SHEET NUMBER
C-007



- NOTE:
- PROPOSED CONDUIT SHALL AVOID EXISTING SEEPAGE BEDS
 - BURY AT 24" MIN. UNDER SOFT SURFACE-BURY AT 36" MIN. UNDER HARD SURFACE
 - MAINTAIN 1' FROM BACK OF SIDEWALK, WHEN APPLICABLE.

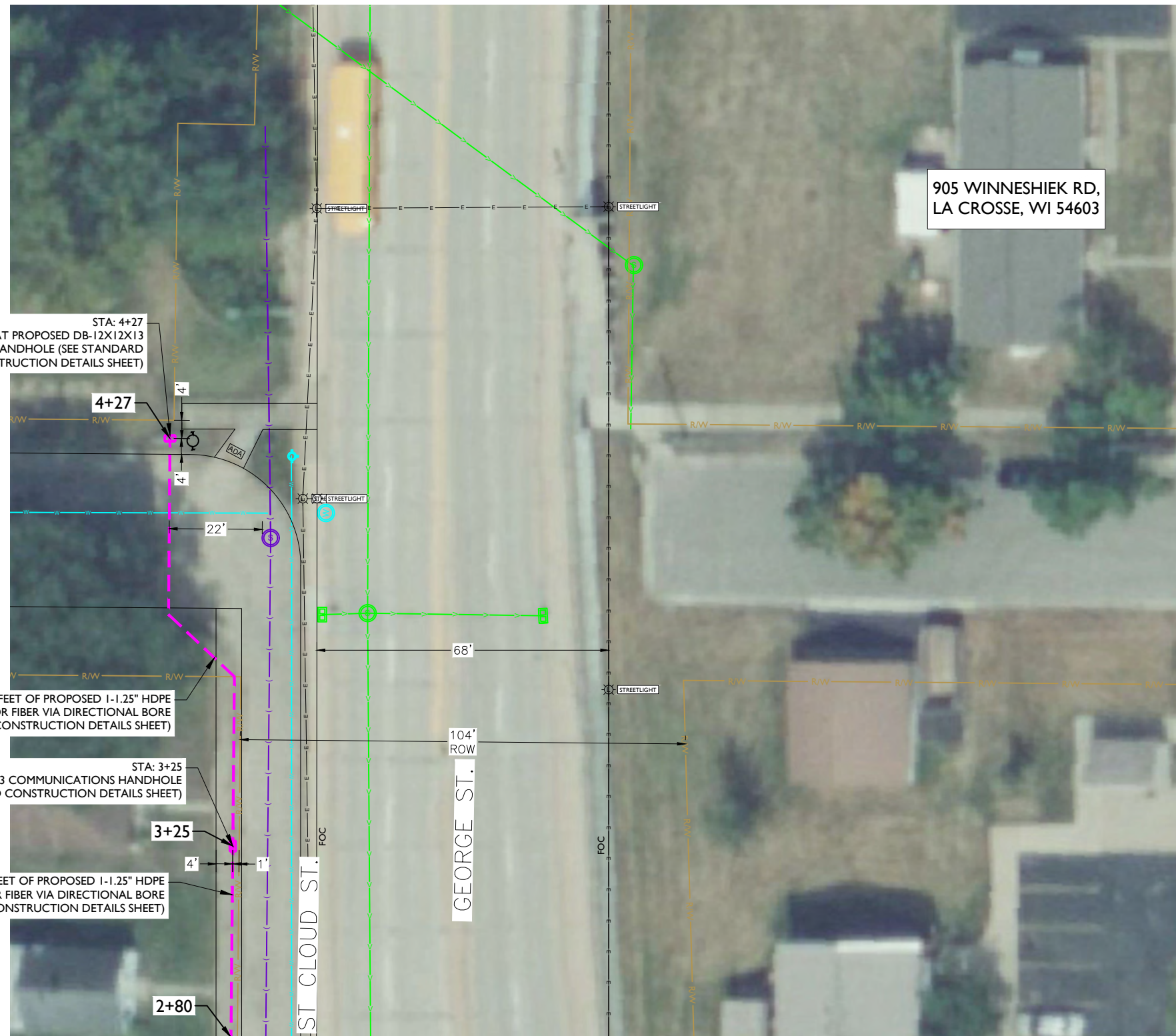
NOTE:
METRONET WILL MAINTAIN 5' CLEARANCE FROM EXISTING INLETS, MANHOLES, VALVES, AND FIRE HYDRANTS & 7.5' CLEARANCE FROM MANHOLES AND CATCH BASINS.



metronet
 3701 COMMUNICATIONS WAY
 EVANSVILLE, IN, 47715



1100 E. WOODFIELD ROAD, SUITE 500
 SCHAUMBURG, ILLINOIS 60173
 TEL: 847-908-8400
 COA# 3620-11
 www.fullerton-us.com



905 WINNESHIEK RD,
 LA CROSSE, WI 54603

STA: 4+27
 END CONSTRUCTION AT PROPOSED DB-12X12X13
 COMMUNICATIONS HANDHOLE (SEE STANDARD
 CONSTRUCTION DETAILS SHEET)

4+27

102 LINEAR FEET OF PROPOSED 1-1.25" HDPE
 CONDUIT FOR FIBER VIA DIRECTIONAL BORE
 (SEE STANDARD CONSTRUCTION DETAILS SHEET)

STA: 3+25
 PROPOSED DB-12X12X13 COMMUNICATIONS HANDHOLE
 (SEE STANDARD CONSTRUCTION DETAILS SHEET)

3+25

45 LINEAR FEET OF PROPOSED 1-1.25" HDPE
 CONDUIT FOR FIBER VIA DIRECTIONAL BORE
 (SEE STANDARD CONSTRUCTION DETAILS SHEET)

2+80

MATCHLINE — SHEET C-009

NOTE:

- PROPOSED CONDUIT SHALL AVOID EXISTING SEEPAGE BEDS
- BURY AT 24" MIN. UNDER SOFT SURFACE-BURY AT 36" MIN. UNDER HARD SURFACE
- MAINTAIN 1' FROM BACK OF SIDEWALK, WHEN APPLICABLE.

NOTE:

METRONET WILL MAINTAIN 5' CLEARANCE FROM EXISTING INLETS, MANHOLES, VALVES, AND FIRE HYDRANTS & 7.5' CLEARANCE FROM MANHOLES AND CATCH BASINS.



REV	DATE	DESCRIPTION	BY
A	05/10/24	ISSUED FOR REVIEW	CS
B	08/20/24	REVISED	CS
C	08/29/24	REVISED	GB
D	10/02/24	REVISED	BP
E	10/15/24	REVISED	BP
F	11/05/24	REVISED	GB

I HEREBY CERTIFY THAT THESE DRAWINGS WERE PREPARED BY ME OR UNDER MY DIRECT SUPERVISION AND CONTROL, AND TO THE BEST OF MY KNOWLEDGE AND BELIEF COMPLY WITH THE REQUIREMENTS OF ALL APPLICABLE CODES.

TASK NAME

WILC029

TASK DESCRIPTION

FIBER OPTIC CONDUIT
 PLACEMENT

PROJECT AREA

LACROSSE, WI

SHEET SCALE

1" = 30'-0"

SHEET TITLE

DESIGN LAYOUT

GRID NUMBER

SHEET NUMBER

C-008

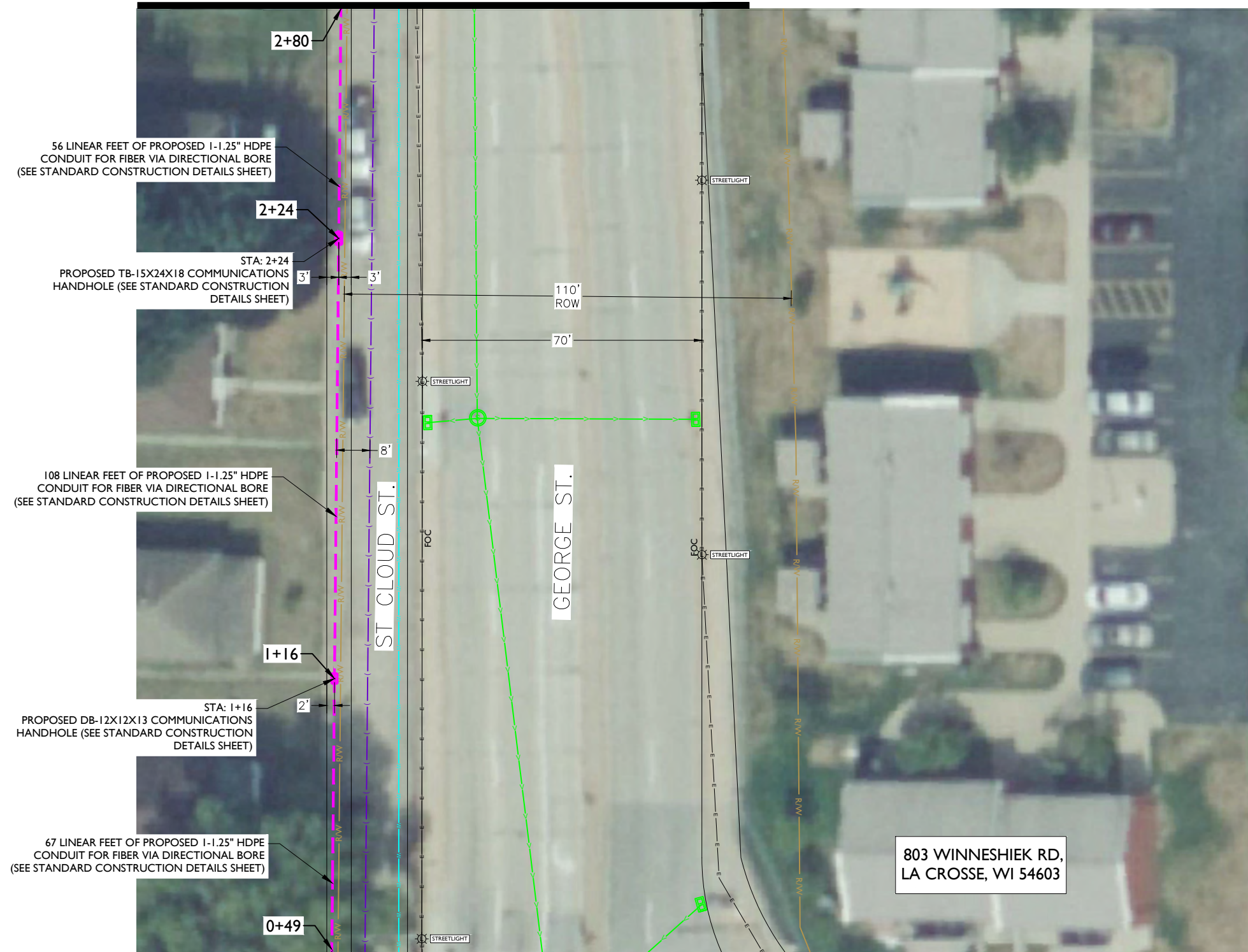


metronet
3701 COMMUNICATIONS WAY
EVANSVILLE, IN, 47715



1100 E. WOODFIELD ROAD, SUITE 500
SCHAUMBURG, ILLINOIS 60173
TEL: 847-908-8400
COA# 3620-11
www.fullerton-us.com

MATCHLINE — SHEET C-009



MATCHLINE — SHEET C-010

NOTE:

- PROPOSED CONDUIT SHALL AVOID EXISTING SEEPAGE BEDS
- BURY AT 24" MIN. UNDER SOFT SURFACE-BURY AT 36" MIN. UNDER HARD SURFACE
- MAINTAIN 1' FROM BACK OF SIDEWALK, WHEN APPLICABLE.

NOTE:

METRONET WILL MAINTAIN 5' CLEARANCE FROM EXISTING INLETS, MANHOLES, VALVES, AND FIRE HYDRANTS & 7.5' CLEARANCE FROM MANHOLES AND CATCH BASINS.



REV	DATE	DESCRIPTION	BY
A	05/10/24	ISSUED FOR REVIEW	CS
B	08/20/24	REVISED	CS
C	08/29/24	REVISED	GB
D	10/02/24	REVISED	BP
E	10/15/24	REVISED	BP
F	11/05/24	REVISED	GB

I HEREBY CERTIFY THAT THESE DRAWINGS WERE PREPARED BY ME OR UNDER MY DIRECT SUPERVISION AND CONTROL, AND TO THE BEST OF MY KNOWLEDGE AND BELIEF COMPLY WITH THE REQUIREMENTS OF ALL APPLICABLE CODES.

TASK NAME

WILC029

TASK DESCRIPTION

FIBER OPTIC CONDUIT PLACEMENT

PROJECT AREA

LACROSSE, WI

SHEET SCALE

1" = 30'-0"

SHEET TITLE

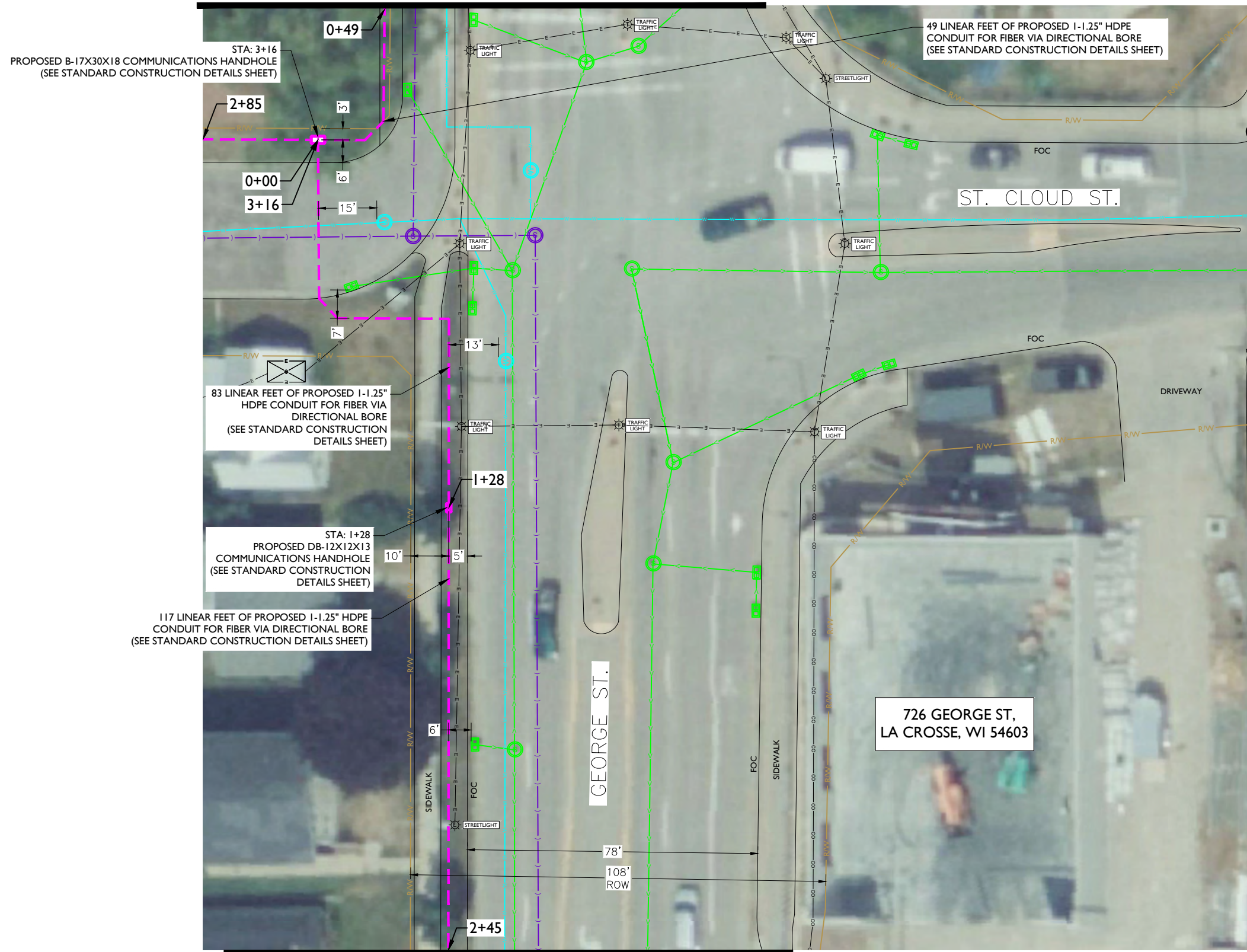
DESIGN LAYOUT

GRID NUMBER

SHEET NUMBER

C-009

MATCHLINE - SHEET C-009



MATCHLINE - SHEET C-011



metronet

3701 COMMUNICATIONS WAY
EVANSVILLE, IN, 47715



1100 E. WOODFIELD ROAD, SUITE 500
SCHAUMBURG, ILLINOIS 60173
TEL: 847-908-8400
COA# 3620-11
www.fullerton-us.com

REV	DATE	DESCRIPTION	BY
A	05/10/24	ISSUED FOR REVIEW	CS
B	08/20/24	REVISED	CS
C	08/29/24	REVISED	GB
D	10/02/24	REVISED	BP
E	10/15/24	REVISED	BP
F	11/05/24	REVISED	GB

I HEREBY CERTIFY THAT THESE DRAWINGS WERE PREPARED BY ME OR UNDER MY DIRECT SUPERVISION AND CONTROL, AND TO THE BEST OF MY KNOWLEDGE AND BELIEF COMPLY WITH THE REQUIREMENTS OF ALL APPLICABLE CODES.

TASK NAME

WILC029

TASK DESCRIPTION

FIBER OPTIC CONDUIT
PLACEMENT

PROJECT AREA

LACROSSE, WI

SHEET SCALE

1" = 30'-0"

SHEET TITLE

DESIGN LAYOUT

GRID NUMBER

SHEET NUMBER

C-010

NOTE:

- PROPOSED CONDUIT SHALL AVOID EXISTING SEEPAGE BEDS
- BURY AT 24" MIN. UNDER SOFT SURFACE-BURY AT 36" MIN. UNDER HARD SURFACE
- MAINTAIN 1' FROM BACK OF SIDEWALK, WHEN APPLICABLE.

NOTE:

METRONET WILL MAINTAIN 5' CLEARANCE FROM EXISTING INLETS, MANHOLES, VALVES, AND FIRE HYDRANTS & 7.5' CLEARANCE FROM MANHOLES AND CATCH BASINS.



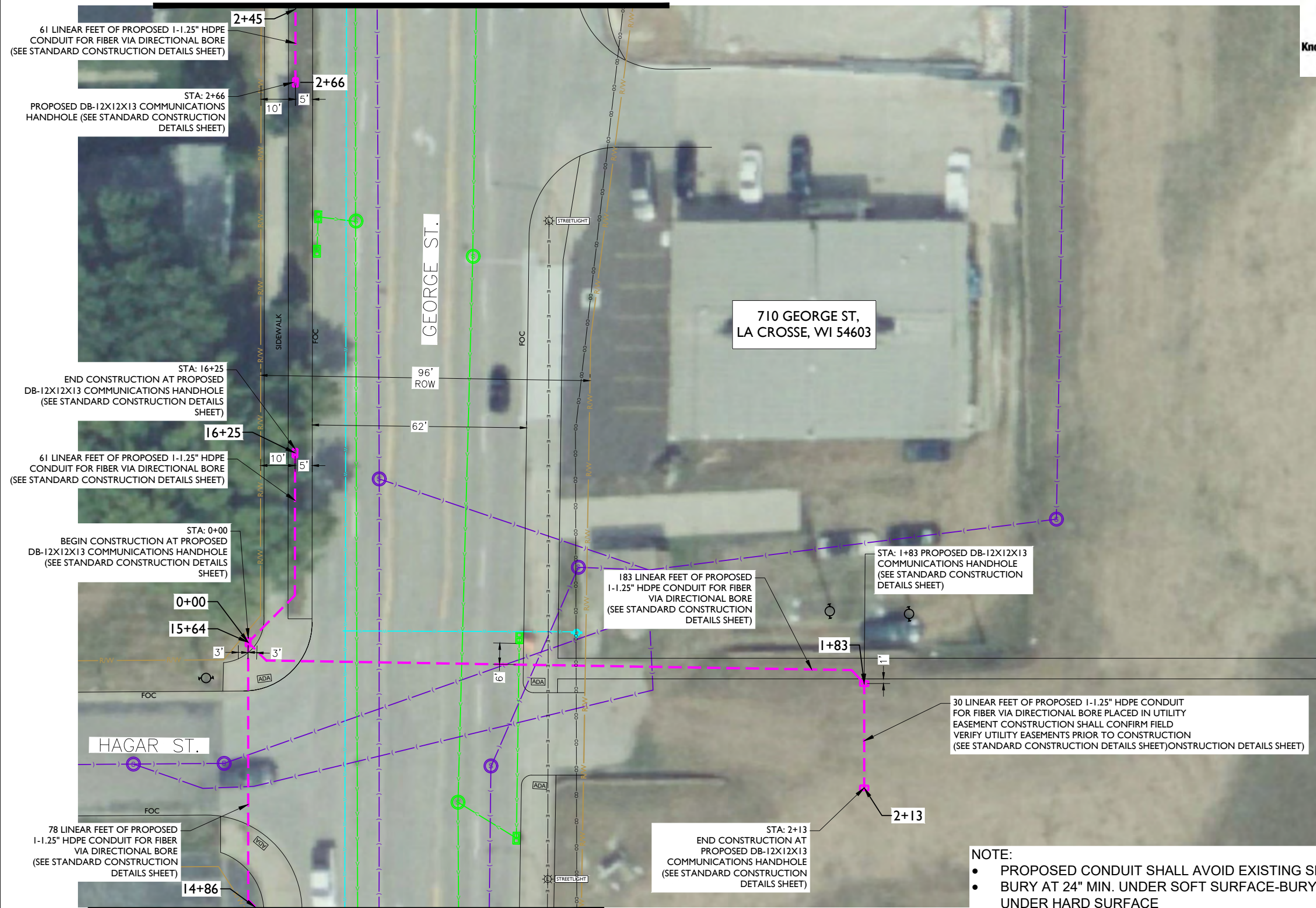
MATCHLINE - SHEET C-010



metronet
3701 COMMUNICATIONS WAY
EVANSVILLE, IN, 47715



1100 E. WOODFIELD ROAD, SUITE 500
SCHAUMBURG, ILLINOIS 60173
TEL: 847-908-8400
COA# 3620-11
www.fullerton-us.com



710 GEORGE ST,
LA CROSSE, WI 54603

REV	DATE	DESCRIPTION	BY
A	05/10/24	ISSUED FOR REVIEW	CS
B	08/20/24	REVISED	CS
C	08/29/24	REVISED	GB
D	10/02/24	REVISED	BP
E	10/15/24	REVISED	BP
F	11/05/24	REVISED	GB

I HEREBY CERTIFY THAT THESE DRAWINGS WERE PREPARED BY ME OR UNDER MY DIRECT SUPERVISION AND CONTROL, AND TO THE BEST OF MY KNOWLEDGE AND BELIEF COMPLY WITH THE REQUIREMENTS OF ALL APPLICABLE CODES.

TASK NAME
WILC029

TASK DESCRIPTION
FIBER OPTIC CONDUIT PLACEMENT

PROJECT AREA
LACROSSE, WI

SHEET SCALE
1" = 30'-0"

SHEET TITLE
DESIGN LAYOUT

GRID NUMBER

SHEET NUMBER
C-011

MATCHLINE - SHEET C-12

- NOTE:
- PROPOSED CONDUIT SHALL AVOID EXISTING SEEPAGE BEDS
 - BURY AT 24" MIN. UNDER SOFT SURFACE-BURY AT 36" MIN. UNDER HARD SURFACE
 - MAINTAIN 1' FROM BACK OF SIDEWALK, WHEN APPLICABLE.

NOTE:
METRONET WILL MAINTAIN 5' CLEARANCE FROM EXISTING INLETS, MANHOLES, VALVES, AND FIRE HYDRANTS & 7.5' CLEARANCE FROM MANHOLES AND CATCH BASINS.





metronet
 3701 COMMUNICATIONS WAY
 EVANSVILLE, IN, 47715



1100 E. WOODFIELD ROAD, SUITE 500
 SCHAUMBURG, ILLINOIS 60173
 TEL: 847-908-8400
 COA# 3620-11
 www.fullerton-us.com

MATCHLINE - SHEET C-011



MATCHLINE - SHEET C-13

REV	DATE	DESCRIPTION	BY
A	05/10/24	ISSUED FOR REVIEW	CS
B	08/20/24	REVISED	CS
C	08/29/24	REVISED	GB
D	10/02/24	REVISED	BP
E	10/15/24	REVISED	BP
F	11/05/24	REVISED	GB

I HEREBY CERTIFY THAT THESE DRAWINGS WERE PREPARED BY ME OR UNDER MY DIRECT SUPERVISION AND CONTROL, AND TO THE BEST OF MY KNOWLEDGE AND BELIEF COMPLY WITH THE REQUIREMENTS OF ALL APPLICABLE CODES.

TASK NAME
WILC029

TASK DESCRIPTION
FIBER OPTIC CONDUIT PLACEMENT

PROJECT AREA
 LACROSSE, WI

SHEET SCALE
 1" = 30'-0"

SHEET TITLE
DESIGN LAYOUT

GRID NUMBER

SHEET NUMBER
C-012

NOTE:

- PROPOSED CONDUIT SHALL AVOID EXISTING SEEPAGE BEDS
- BURY AT 24" MIN. UNDER SOFT SURFACE-BURY AT 36" MIN. UNDER HARD SURFACE
- MAINTAIN 1' FROM BACK OF SIDEWALK, WHEN APPLICABLE.

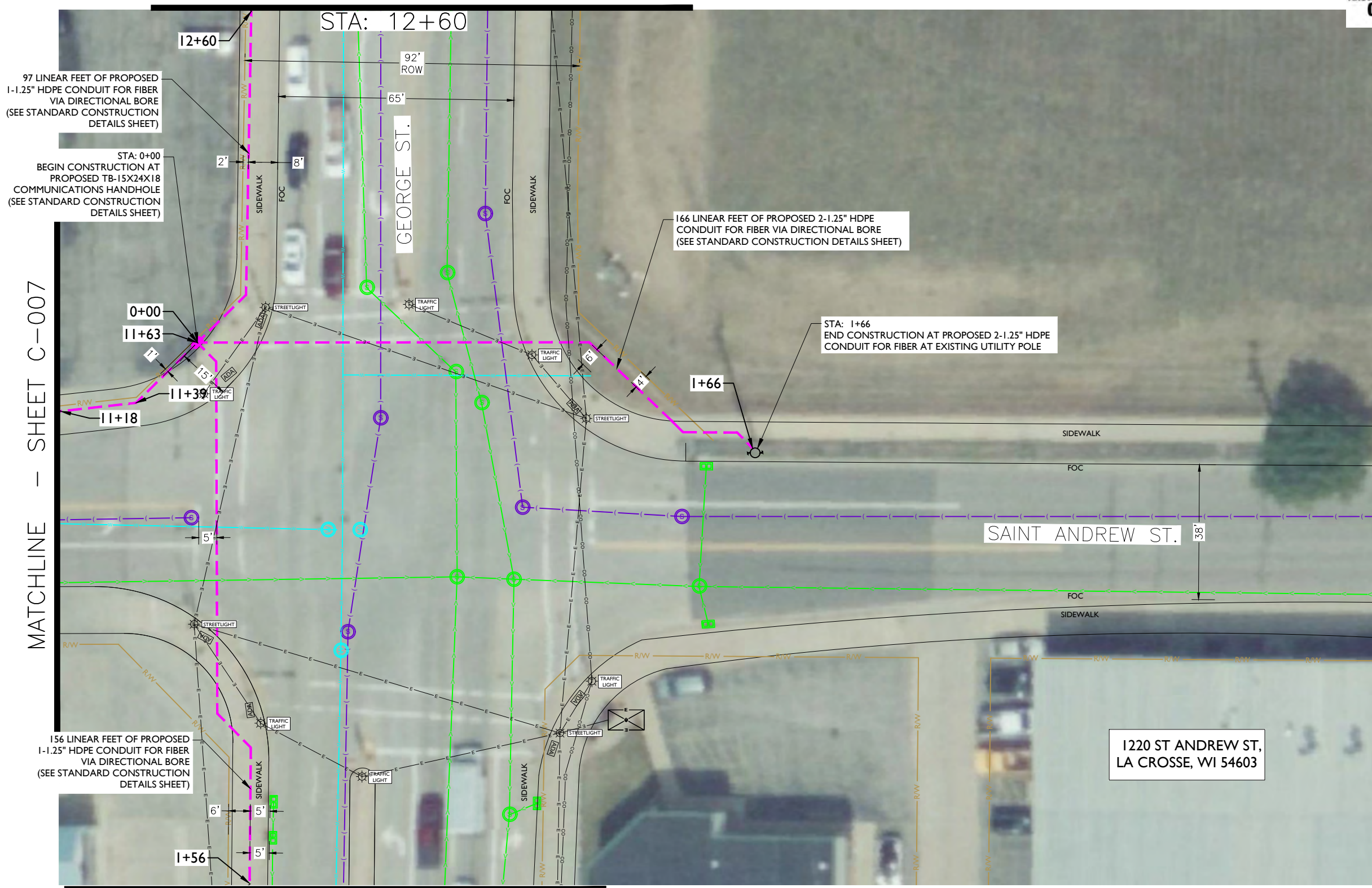
NOTE:

METRONET WILL MAINTAIN 5' CLEARANCE FROM EXISTING INLETS, MANHOLES, VALVES, AND FIRE HYDRANTS & 7.5' CLEARANCE FROM MANHOLES AND CATCH BASINS.





MATCHLINE - SHEET C-012




MATCHLINE - SHEET C-007

MATCHLINE - SHEET C-14

- NOTE:**
- PROPOSED CONDUIT SHALL AVOID EXISTING SEEPAGE BEDS
 - BURY AT 24" MIN. UNDER SOFT SURFACE-BURY AT 36" MIN. UNDER HARD SURFACE
 - MAINTAIN 1' FROM BACK OF SIDEWALK, WHEN APPLICABLE.

- NOTE:**
- METRONET WILL MAINTAIN 5' CLEARANCE FROM EXISTING INLETS, MANHOLES, VALVES, AND FIRE HYDRANTS & 7.5' CLEARANCE FROM MANHOLES AND CATCH BASINS.



REV	DATE	DESCRIPTION	BY
A	05/10/24	ISSUED FOR REVIEW	CS
B	08/20/24	REVISED	CS
C	08/29/24	REVISED	GB
D	10/02/24	REVISED	BP
E	10/15/24	REVISED	BP
F	11/05/24	REVISED	GB

I HEREBY CERTIFY THAT THESE DRAWINGS WERE PREPARED BY ME OR UNDER MY DIRECT SUPERVISION AND CONTROL, AND TO THE BEST OF MY KNOWLEDGE AND BELIEF COMPLY WITH THE REQUIREMENTS OF ALL APPLICABLE CODES.

TASK NAME
WILC029

TASK DESCRIPTION
FIBER OPTIC CONDUIT PLACEMENT

PROJECT AREA
LACROSSE, WI

SHEET SCALE
1" = 30'-0"

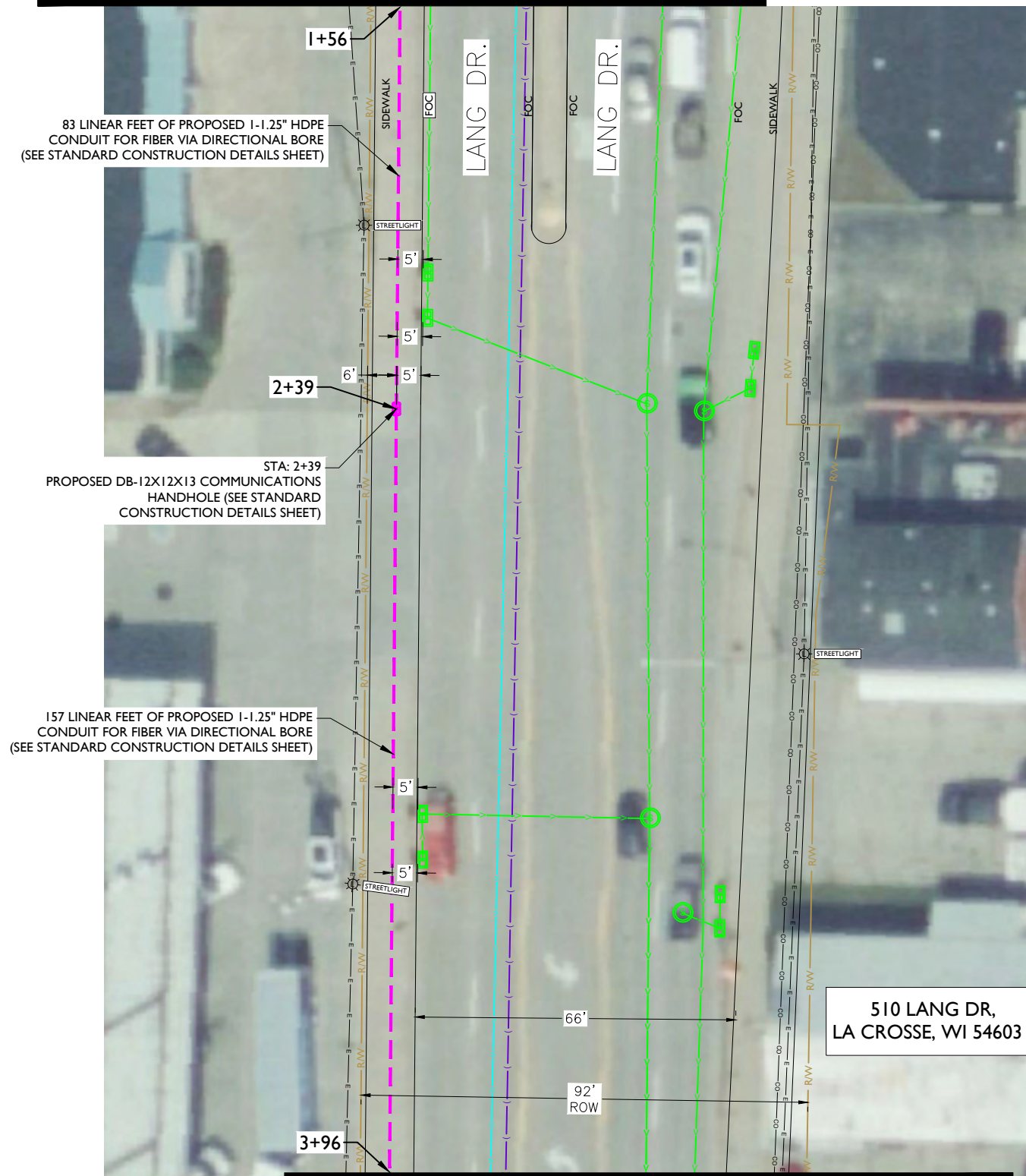
SHEET TITLE
DESIGN LAYOUT

GRID NUMBER

SHEET NUMBER
C-013

1220 ST ANDREW ST,
LA CROSSE, WI 54603

MATCHLINE - SHEET C-013



MATCHLINE - SHEET C-015

NOTE:

- PROPOSED CONDUIT SHALL AVOID EXISTING SEEPAGE BEDS
- BURY AT 24" MIN. UNDER SOFT SURFACE-BURY AT 36" MIN. UNDER HARD SURFACE
- MAINTAIN 1' FROM BACK OF SIDEWALK, WHEN APPLICABLE.

NOTE:

METRONET WILL MAINTAIN 5' CLEARANCE FROM EXISTING INLETS, MANHOLES, VALVES, AND FIRE HYDRANTS & 7.5' CLEARANCE FROM MANHOLES AND CATCH BASINS.



metronet
3701 COMMUNICATIONS WAY
EVANSVILLE, IN, 47715



1100 E. WOODFIELD ROAD, SUITE 500
SCHAUMBURG, ILLINOIS 60173
TEL: 847-908-8400
COA# 3620-11
www.fullerton-us.com

REV	DATE	DESCRIPTION	BY
A	05/10/24	ISSUED FOR REVIEW	CS
B	08/20/24	REVISED	CS
C	08/29/24	REVISED	GB
D	10/02/24	REVISED	BP
E	10/15/24	REVISED	BP
F	11/05/24	REVISED	GB

I HEREBY CERTIFY THAT THESE DRAWINGS WERE PREPARED BY ME OR UNDER MY DIRECT SUPERVISION AND CONTROL, AND TO THE BEST OF MY KNOWLEDGE AND BELIEF COMPLY WITH THE REQUIREMENTS OF ALL APPLICABLE CODES.

TASK NAME

WILC029

TASK DESCRIPTION

FIBER OPTIC CONDUIT
PLACEMENT

PROJECT AREA

LACROSSE, WI

SHEET SCALE

1" = 30'-0"

SHEET TITLE

DESIGN LAYOUT

GRID NUMBER

SHEET NUMBER

C-014

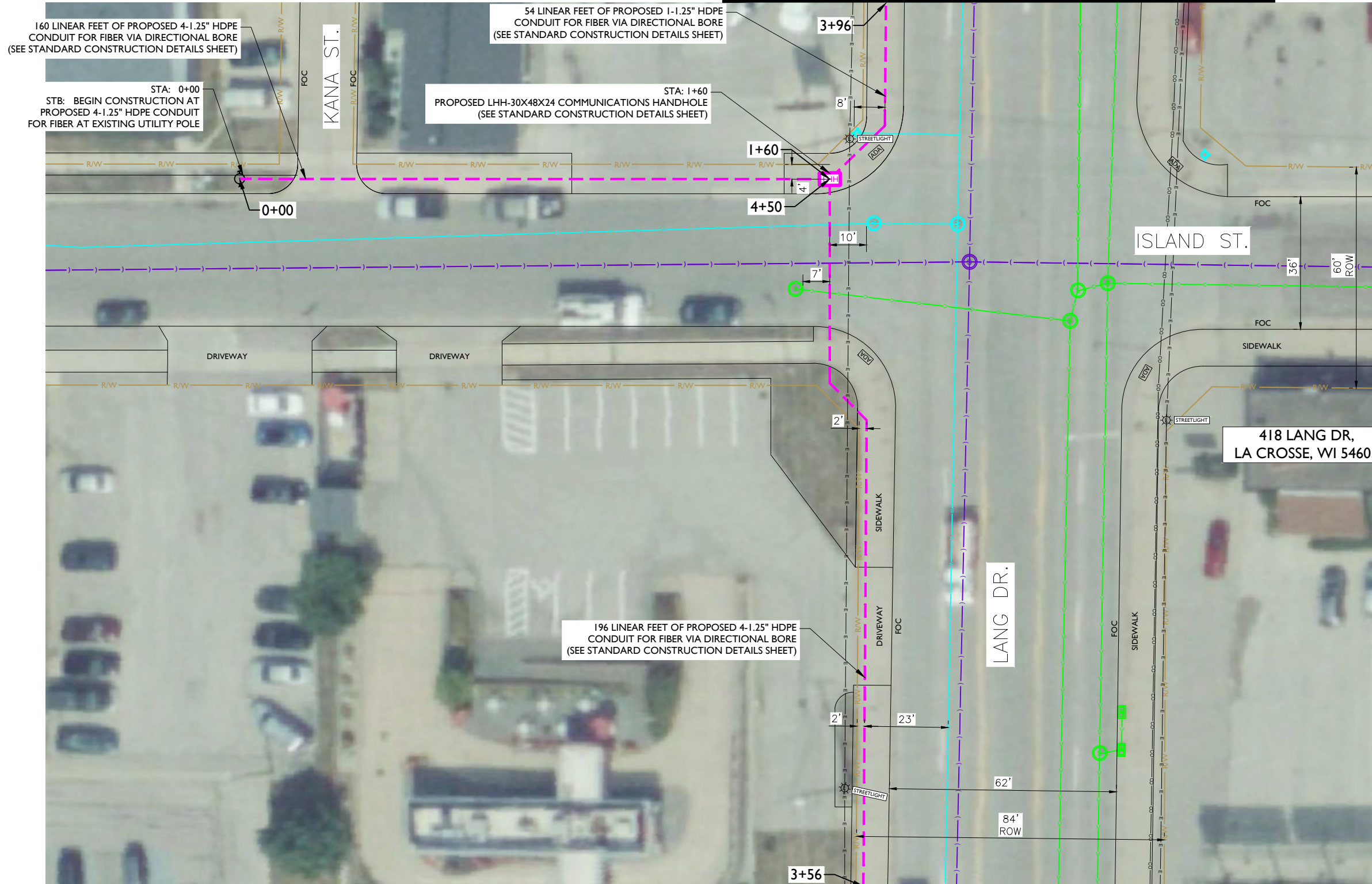
MATCHLINE - SHEET C-014



metronet
3701 COMMUNICATIONS WAY
EVANSVILLE, IN, 47715



1100 E. WOODFIELD ROAD, SUITE 500
SCHAUMBURG, ILLINOIS 60173
TEL: 847-908-8400
COA# 3620-11
www.fullerton-us.com



MATCHLINE - SHEET C-016

REV	DATE	DESCRIPTION	BY
A	05/10/24	ISSUED FOR REVIEW	CS
B	08/20/24	REVISED	CS
C	08/29/24	REVISED	GB
D	10/02/24	REVISED	BP
E	10/15/24	REVISED	BP
F	11/05/24	REVISED	GB

I HEREBY CERTIFY THAT THESE DRAWINGS WERE PREPARED BY ME OR UNDER MY DIRECT SUPERVISION AND CONTROL, AND TO THE BEST OF MY KNOWLEDGE AND BELIEF COMPLY WITH THE REQUIREMENTS OF ALL APPLICABLE CODES.

TASK NAME
WILC029

TASK DESCRIPTION
FIBER OPTIC CONDUIT PLACEMENT

PROJECT AREA
LACROSSE, WI

SHEET SCALE
1" = 30'-0"

SHEET TITLE
DESIGN LAYOUT

GRID NUMBER

SHEET NUMBER
C-015

- NOTE:
- PROPOSED CONDUIT SHALL AVOID EXISTING SEEPAGE BEDS
 - BURY AT 24" MIN. UNDER SOFT SURFACE-BURY AT 36" MIN. UNDER HARD SURFACE
 - MAINTAIN 1' FROM BACK OF SIDEWALK, WHEN APPLICABLE.

NOTE:
CONDUIT PLACEMENT SHALL NOT IMPEDE MAINTENANCE OR POLE REPLACEMENT OF TRAFFIC LIGHT POLES.

NOTE:
METRONET WILL MAINTAIN 5' CLEARANCE FROM EXISTING INLETS, MANHOLES, VALVES, AND FIRE HYDRANTS & 7.5' CLEARANCE FROM MANHOLES AND CATCH BASINS.



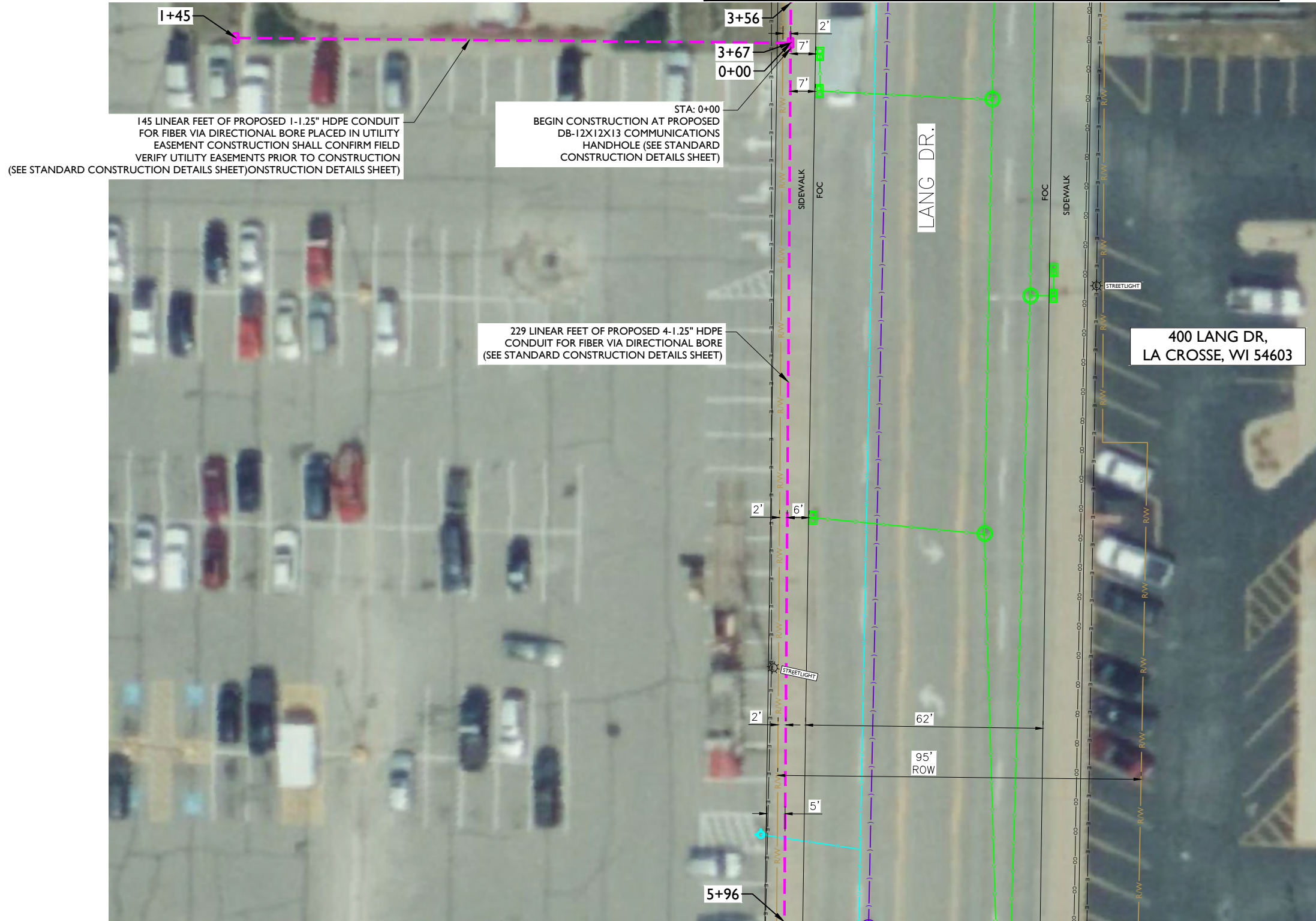
MATCHLINE - SHEET C-015



metronet
3701 COMMUNICATIONS WAY
EVANSVILLE, IN, 47715



1100 E. WOODFIELD ROAD, SUITE 500
SCHAUMBURG, ILLINOIS 60173
TEL: 847-908-8400
COA# 3620-11
www.fullerton-us.com



400 LANG DR,
LA CROSSE, WI 54603

MATCHLINE - SHEET C-017

REV	DATE	DESCRIPTION	BY
A	05/10/24	ISSUED FOR REVIEW	CS
B	08/20/24	REVISED	CS
C	08/29/24	REVISED	GB
D	10/02/24	REVISED	BP
E	10/15/24	REVISED	BP
F	11/05/24	REVISED	GB

I HEREBY CERTIFY THAT THESE DRAWINGS WERE PREPARED BY ME OR UNDER MY DIRECT SUPERVISION AND CONTROL, AND TO THE BEST OF MY KNOWLEDGE AND BELIEF COMPLY WITH THE REQUIREMENTS OF ALL APPLICABLE CODES.

TASK NAME
WILC029

TASK DESCRIPTION
FIBER OPTIC CONDUIT PLACEMENT

PROJECT AREA
LACROSSE, WI

SHEET SCALE
1" = 30'-0"

SHEET TITLE
DESIGN LAYOUT

GRID NUMBER

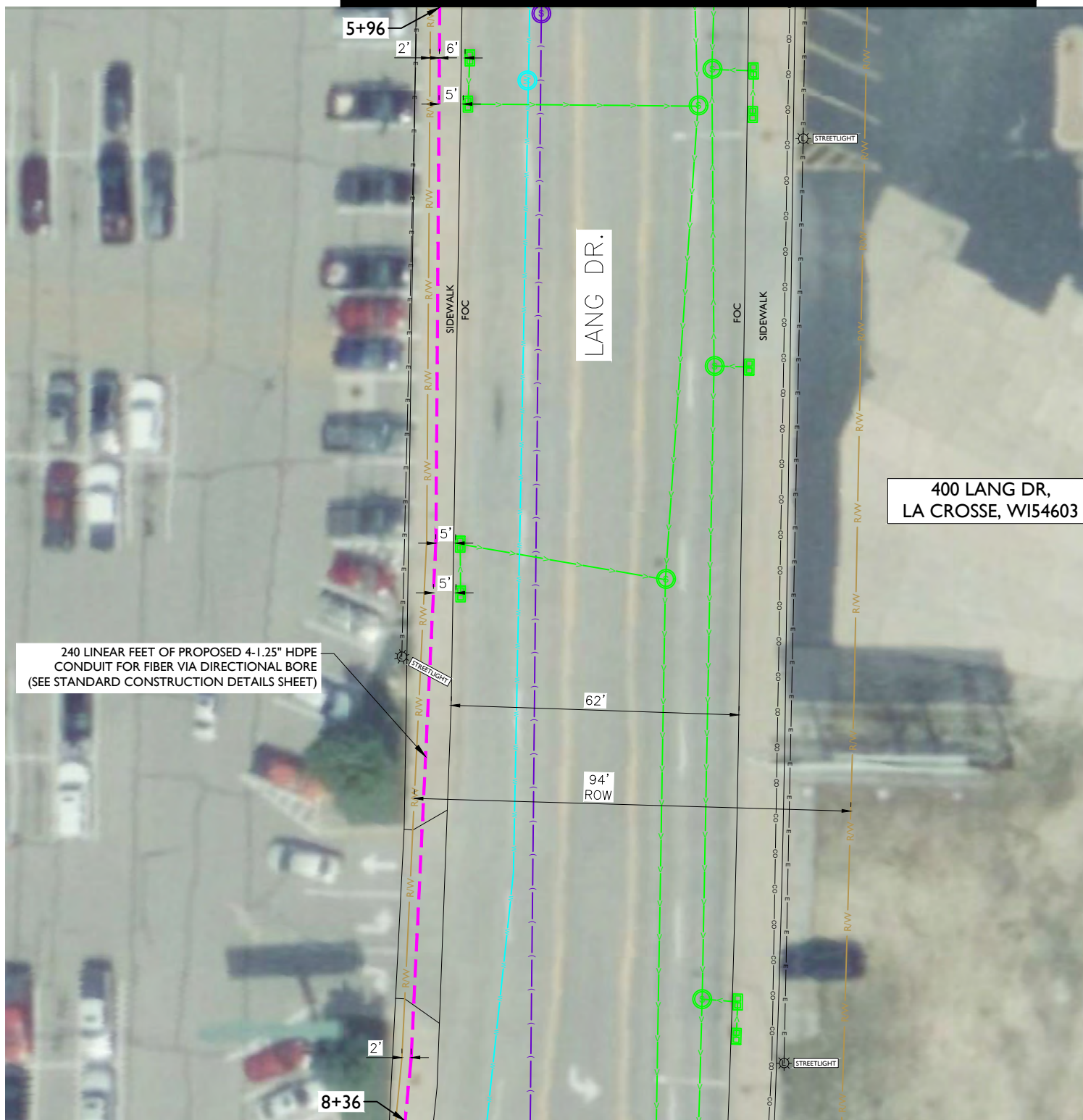
SHEET NUMBER
C-016

- NOTE:
- PROPOSED CONDUIT SHALL AVOID EXISTING SEEPAGE BEDS
 - BURY AT 24" MIN. UNDER SOFT SURFACE-BURY AT 36" MIN. UNDER HARD SURFACE
 - MAINTAIN 1' FROM BACK OF SIDEWALK, WHEN APPLICABLE.

- NOTE:
- METRONET WILL MAINTAIN 5' CLEARANCE FROM EXISTING INLETS, MANHOLES, VALVES, AND FIRE HYDRANTS & 7.5' CLEARANCE FROM MANHOLES AND CATCH BASINS.



MATCHLINE - SHEET C-016



MATCHLINE - SHEET C-015



metronet
3701 COMMUNICATIONS WAY
EVANSVILLE, IN, 47715



1100 E. WOODFIELD ROAD, SUITE 500
SCHAUMBURG, ILLINOIS 60173
TEL: 847-908-8400
COA# 3620-11
www.fullerton-us.com

REV	DATE	DESCRIPTION	BY
A	05/10/24	ISSUED FOR REVIEW	CS
B	08/20/24	REVISED	CS
C	08/29/24	REVISED	GB
D	10/02/24	REVISED	BP
E	10/15/24	REVISED	BP
F	11/05/24	REVISED	GB

I HEREBY CERTIFY THAT THESE DRAWINGS WERE PREPARED BY ME OR UNDER MY DIRECT SUPERVISION AND CONTROL, AND TO THE BEST OF MY KNOWLEDGE AND BELIEF COMPLY WITH THE REQUIREMENTS OF ALL APPLICABLE CODES.

TASK NAME
WILC029

TASK DESCRIPTION
FIBER OPTIC CONDUIT PLACEMENT

PROJECT AREA
LACROSSE, WI

SHEET SCALE
1" = 30'-0"

SHEET TITLE
DESIGN LAYOUT

GRID NUMBER

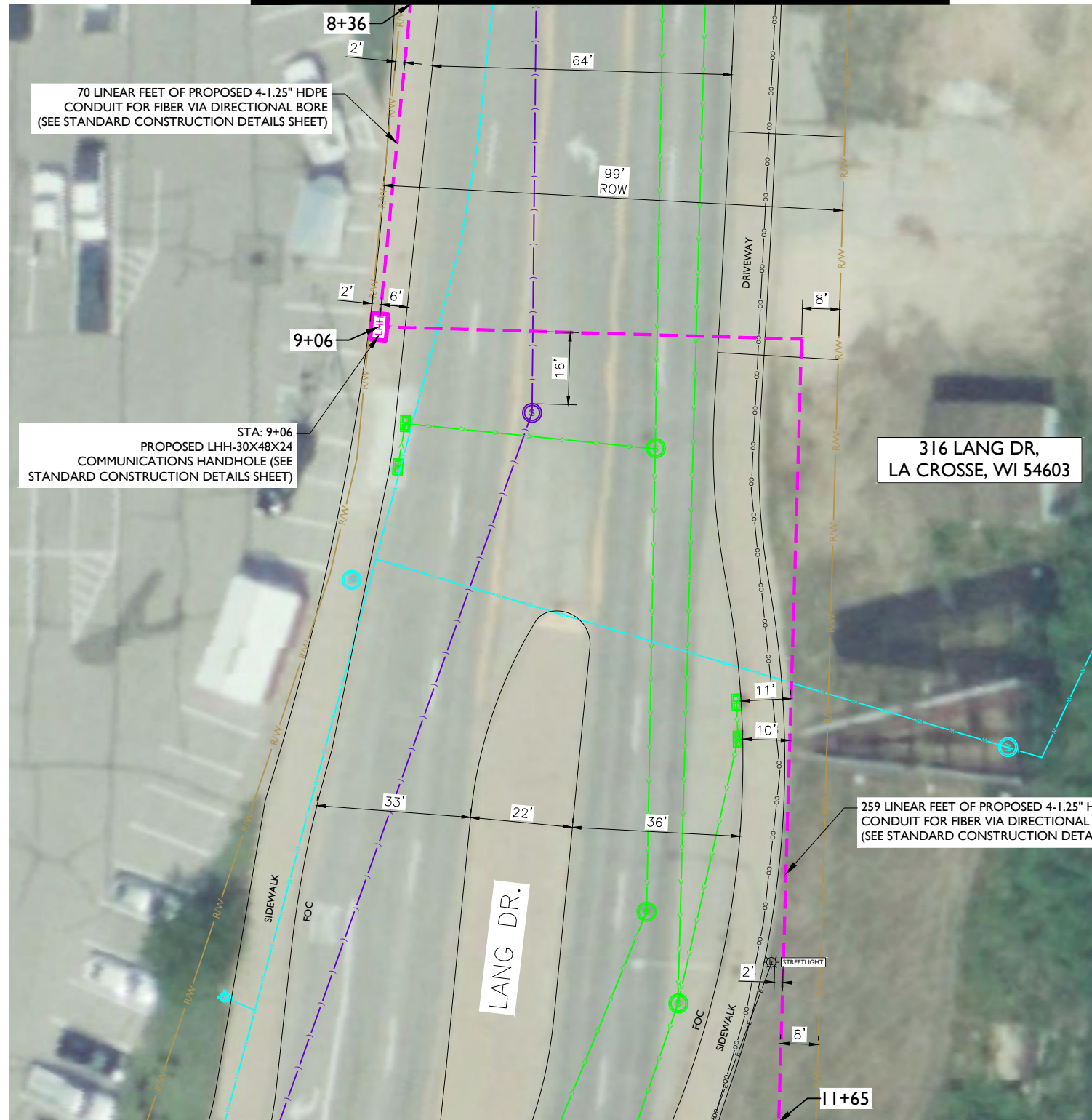
SHEET NUMBER
C-017

- NOTE:
- PROPOSED CONDUIT SHALL AVOID EXISTING SEEPAGE BEDS
 - BURY AT 24" MIN. UNDER SOFT SURFACE-BURY AT 36" MIN. UNDER HARD SURFACE
 - MAINTAIN 1' FROM BACK OF SIDEWALK, WHEN APPLICABLE.

NOTE:
METRONET WILL MAINTAIN 5' CLEARANCE FROM EXISTING INLETS, MANHOLES, VALVES, AND FIRE HYDRANTS & 7.5' CLEARANCE FROM MANHOLES AND CATCH BASINS.



MATCHLINE - SHEET C-017



70 LINEAR FEET OF PROPOSED 4-1.25" HDPE CONDUIT FOR FIBER VIA DIRECTIONAL BORE (SEE STANDARD CONSTRUCTION DETAILS SHEET)

STA: 9+06
PROPOSED LHH-30X48X24 COMMUNICATIONS HANDHOLE (SEE STANDARD CONSTRUCTION DETAILS SHEET)

316 LANG DR,
LA CROSSE, WI 54603

259 LINEAR FEET OF PROPOSED 4-1.25" HDPE CONDUIT FOR FIBER VIA DIRECTIONAL BORE (SEE STANDARD CONSTRUCTION DETAILS SHEET)

MATCHLINE - SHEET C-019

NOTE:

- PROPOSED CONDUIT SHALL AVOID EXISTING SEEPAGE BEDS
- BURY AT 24" MIN. UNDER SOFT SURFACE-BURY AT 36" MIN. UNDER HARD SURFACE
- MAINTAIN 1' FROM BACK OF SIDEWALK, WHEN APPLICABLE.

NOTE:

METRONET WILL MAINTAIN 5' CLEARANCE FROM EXISTING INLETS, MANHOLES, VALVES, AND FIRE HYDRANTS & 7.5' CLEARANCE FROM MANHOLES AND CATCH BASINS.



metronet
3701 COMMUNICATIONS WAY
EVANSVILLE, IN, 47715



1100 E. WOODFIELD ROAD, SUITE 500
SCHAUMBURG, ILLINOIS 60173
TEL: 847-908-8400
COA# 3620-11
www.fullerton-us.com

REV	DATE	DESCRIPTION	BY
A	05/10/24	ISSUED FOR REVIEW	CS
B	08/20/24	REVISED	CS
C	08/29/24	REVISED	GB
D	10/02/24	REVISED	BP
E	10/15/24	REVISED	BP
F	11/05/24	REVISED	GB

I HEREBY CERTIFY THAT THESE DRAWINGS WERE PREPARED BY ME OR UNDER MY DIRECT SUPERVISION AND CONTROL, AND TO THE BEST OF MY KNOWLEDGE AND BELIEF COMPLY WITH THE REQUIREMENTS OF ALL APPLICABLE CODES.

TASK NAME
WILC029

TASK DESCRIPTION
FIBER OPTIC CONDUIT PLACEMENT

PROJECT AREA
LACROSSE, WI

SHEET SCALE
1" = 30'-0"

SHEET TITLE
DESIGN LAYOUT

GRID NUMBER

SHEET NUMBER
C-018

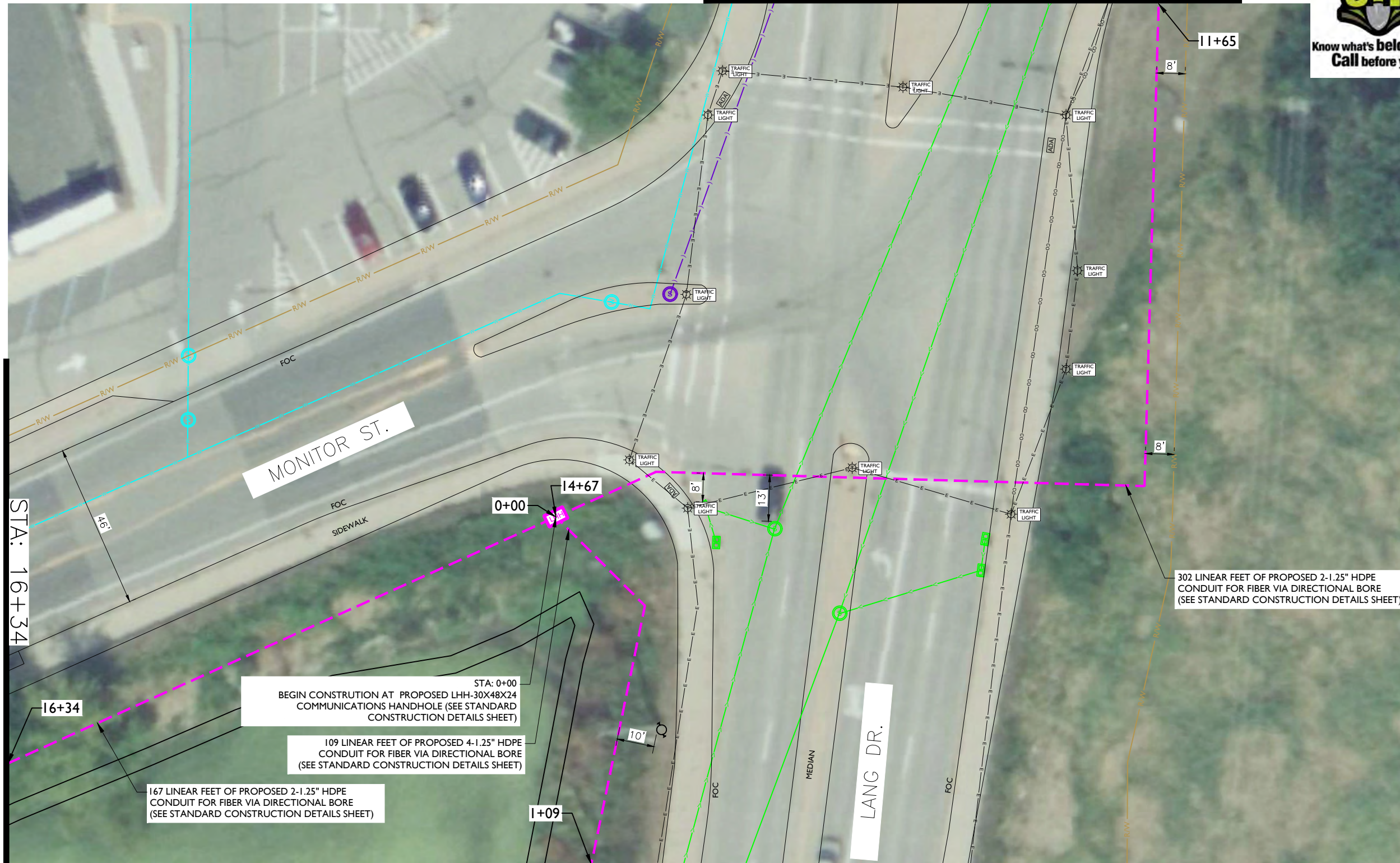
MATCHLINE - SHEET C-018



metronet
3701 COMMUNICATIONS WAY
EVANSVILLE, IN, 47715



1100 E. WOODFIELD ROAD, SUITE 500
SCHAUMBURG, ILLINOIS 60173
TEL: 847-908-8400
COA# 3620-11
www.fullerton-us.com



MATCHLINE - SHEET C-021

MATCHLINE - SHEET C-020

REV	DATE	DESCRIPTION	BY
A	05/10/24	ISSUED FOR REVIEW	CS
B	08/20/24	REVISED	CS
C	08/29/24	REVISED	GB
D	10/02/24	REVISED	BP
E	10/15/24	REVISED	BP
F	11/05/24	REVISED	GB

I HEREBY CERTIFY THAT THESE DRAWINGS WERE PREPARED BY ME OR UNDER MY DIRECT SUPERVISION AND CONTROL, AND TO THE BEST OF MY KNOWLEDGE AND BELIEF COMPLY WITH THE REQUIREMENTS OF ALL APPLICABLE CODES.

TASK NAME
WILC029

TASK DESCRIPTION
FIBER OPTIC CONDUIT PLACEMENT

PROJECT AREA
LACROSSE, WI

SHEET SCALE
1" = 30'-0"

SHEET TITLE
DESIGN LAYOUT

GRID NUMBER

SHEET NUMBER
C-019

- NOTE:
- PROPOSED CONDUIT SHALL AVOID EXISTING SEEPAGE BEDS
 - BURY AT 24" MIN. UNDER SOFT SURFACE-BURY AT 36" MIN. UNDER HARD SURFACE
 - MAINTAIN 1' FROM BACK OF SIDEWALK, WHEN APPLICABLE.

- NOTE:
- METRONET WILL MAINTAIN 5' CLEARANCE FROM EXISTING INLETS, MANHOLES, VALVES, AND FIRE HYDRANTS & 7.5' CLEARANCE FROM MANHOLES AND CATCH BASINS.



MATCHLINE - SHEET C-019



metronet
3701 COMMUNICATIONS WAY
EVANSVILLE, IN, 47715



1100 E. WOODFIELD ROAD, SUITE 500
SCHAUMBURG, ILLINOIS 60173
TEL: 847-908-8400
COA# 3620-11
www.fullerton-us.com



REV	DATE	DESCRIPTION	BY
A	05/10/24	ISSUED FOR REVIEW	CS
B	08/20/24	REVISED	CS
C	08/29/24	REVISED	GB
D	10/02/24	REVISED	BP
E	10/15/24	REVISED	BP
F	11/05/24	REVISED	GB

I HEREBY CERTIFY THAT THESE DRAWINGS WERE PREPARED BY ME OR UNDER MY DIRECT SUPERVISION AND CONTROL, AND TO THE BEST OF MY KNOWLEDGE AND BELIEF COMPLY WITH THE REQUIREMENTS OF ALL APPLICABLE CODES.

TASK NAME
WILC029

TASK DESCRIPTION
FIBER OPTIC CONDUIT PLACEMENT

PROJECT AREA
LACROSSE, WI

SHEET SCALE
1" = 30'-0"

SHEET TITLE
DESIGN LAYOUT

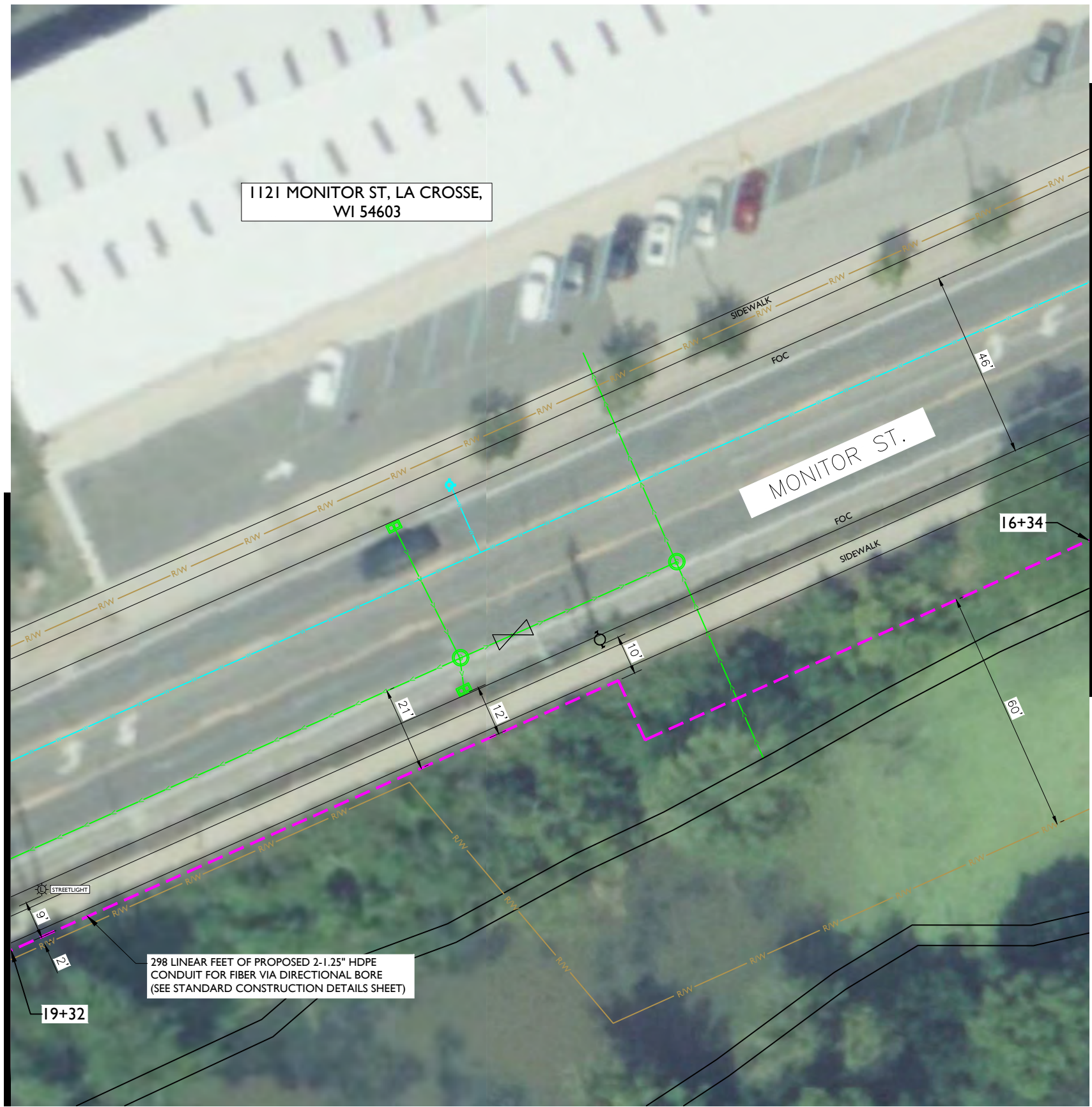
GRID NUMBER

SHEET NUMBER
C-020

- NOTE:
- PROPOSED CONDUIT SHALL AVOID EXISTING SEEPAGE BEDS
 - BURY AT 24" MIN. UNDER SOFT SURFACE-BURY AT 36" MIN. UNDER HARD SURFACE
 - MAINTAIN 1' FROM BACK OF SIDEWALK, WHEN APPLICABLE.

NOTE:
METRONET WILL MAINTAIN 5' CLEARANCE FROM EXISTING INLETS, MANHOLES, VALVES, AND FIRE HYDRANTS & 7.5' CLEARANCE FROM MANHOLES AND CATCH BASINS.





MATCHLINE - SHEET C-022

MATCHLINE - SHEET C-019



metronet
3701 COMMUNICATIONS WAY
EVANSVILLE, IN, 47715

Fullerton
DESIGN DEVELOP CONSTRUCT
1100 E. WOODFIELD ROAD, SUITE 500
SCHAUMBURG, ILLINOIS 60173
TEL: 847-908-8400
COA# 3620-11
www.fullerton-us.com

REV	DATE	DESCRIPTION	BY
A	05/10/24	ISSUED FOR REVIEW	CS
B	08/20/24	REVISED	CS
C	08/29/24	REVISED	GB
D	10/02/24	REVISED	BP
E	10/15/24	REVISED	BP
F	11/05/24	REVISED	GB

I HEREBY CERTIFY THAT THESE DRAWINGS WERE PREPARED BY ME OR UNDER MY DIRECT SUPERVISION AND CONTROL, AND TO THE BEST OF MY KNOWLEDGE AND BELIEF COMPLY WITH THE REQUIREMENTS OF ALL APPLICABLE CODES.

TASK NAME
WILC029

TASK DESCRIPTION
FIBER OPTIC CONDUIT PLACEMENT

PROJECT AREA
LACROSSE, WI

SHEET SCALE
1" = 30'-0"

SHEET TITLE
DESIGN LAYOUT

GRID NUMBER

SHEET NUMBER
C-021

- NOTE:
- PROPOSED CONDUIT SHALL AVOID EXISTING SEEPAGE BEDS
 - BURY AT 24" MIN. UNDER SOFT SURFACE-BURY AT 36" MIN. UNDER HARD SURFACE
 - MAINTAIN 1' FROM BACK OF SIDEWALK, WHEN APPLICABLE.

NOTE:
METRONET WILL MAINTAIN 5' CLEARANCE FROM EXISTING INLETS, MANHOLES, VALVES, AND FIRE HYDRANTS & 7.5' CLEARANCE FROM MANHOLES AND CATCH BASINS.





metronet
3701 COMMUNICATIONS WAY
EVANSVILLE, IN, 47715



1100 E. WOODFIELD ROAD, SUITE 500
SCHAUMBURG, ILLINOIS 60173
TEL: 847-908-8400
COA# 3620-11
www.fullerton-us.com

REV	DATE	DESCRIPTION	BY
A	05/10/24	ISSUED FOR REVIEW	CS
B	08/20/24	REVISED	CS
C	08/29/24	REVISED	GB
D	10/02/24	REVISED	BP
E	10/15/24	REVISED	BP
F	11/05/24	REVISED	GB

I HEREBY CERTIFY THAT THESE DRAWINGS WERE PREPARED BY ME OR UNDER MY DIRECT SUPERVISION AND CONTROL, AND TO THE BEST OF MY KNOWLEDGE AND BELIEF COMPLY WITH THE REQUIREMENTS OF ALL APPLICABLE CODES.

TASK NAME
WILC029

TASK DESCRIPTION
FIBER OPTIC CONDUIT PLACEMENT

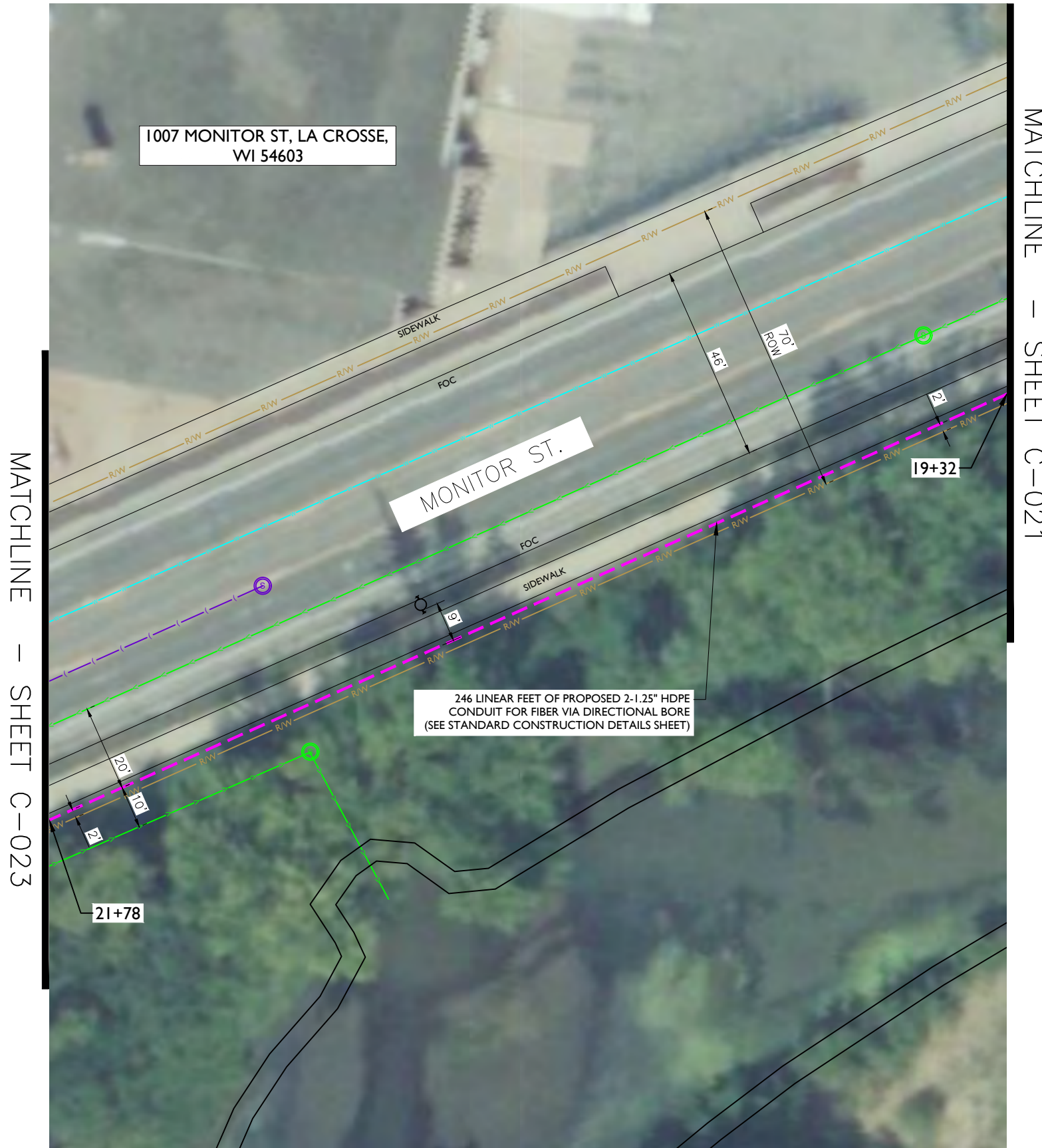
PROJECT AREA
LACROSSE, WI

SHEET SCALE
1" = 30'-0"

SHEET TITLE
DESIGN LAYOUT

GRID NUMBER

SHEET NUMBER
C-022



MATCHLINE - SHEET C-021

MATCHLINE - SHEET C-023

- NOTE:
- PROPOSED CONDUIT SHALL AVOID EXISTING SEEPAGE BEDS
 - BURY AT 24" MIN. UNDER SOFT SURFACE-BURY AT 36" MIN. UNDER HARD SURFACE
 - MAINTAIN 1' FROM BACK OF SIDEWALK, WHEN APPLICABLE.

NOTE:
METRONET WILL MAINTAIN 5' CLEARANCE FROM EXISTING INLETS, MANHOLES, VALVES, AND FIRE HYDRANTS & 7.5' CLEARANCE FROM MANHOLES AND CATCH BASINS.





metronet
3701 COMMUNICATIONS WAY
EVANSVILLE, IN, 47715



1100 E. WOODFIELD ROAD, SUITE 500
SCHAUMBURG, ILLINOIS 60173
TEL: 847-908-8400
COA# 3620-11
www.fullerton-us.com

REV	DATE	DESCRIPTION	BY
A	05/10/24	ISSUED FOR REVIEW	CS
B	08/20/24	REVISED	CS
C	08/29/24	REVISED	GB
D	10/02/24	REVISED	BP
E	10/15/24	REVISED	BP
F	11/05/24	REVISED	GB

I HEREBY CERTIFY THAT THESE DRAWINGS WERE PREPARED BY ME OR UNDER MY DIRECT SUPERVISION AND CONTROL, AND TO THE BEST OF MY KNOWLEDGE AND BELIEF COMPLY WITH THE REQUIREMENTS OF ALL APPLICABLE CODES.

TASK NAME
WILC029

TASK DESCRIPTION
FIBER OPTIC CONDUIT PLACEMENT

PROJECT AREA
LACROSSE, WI

SHEET SCALE
1" = 30'-0"

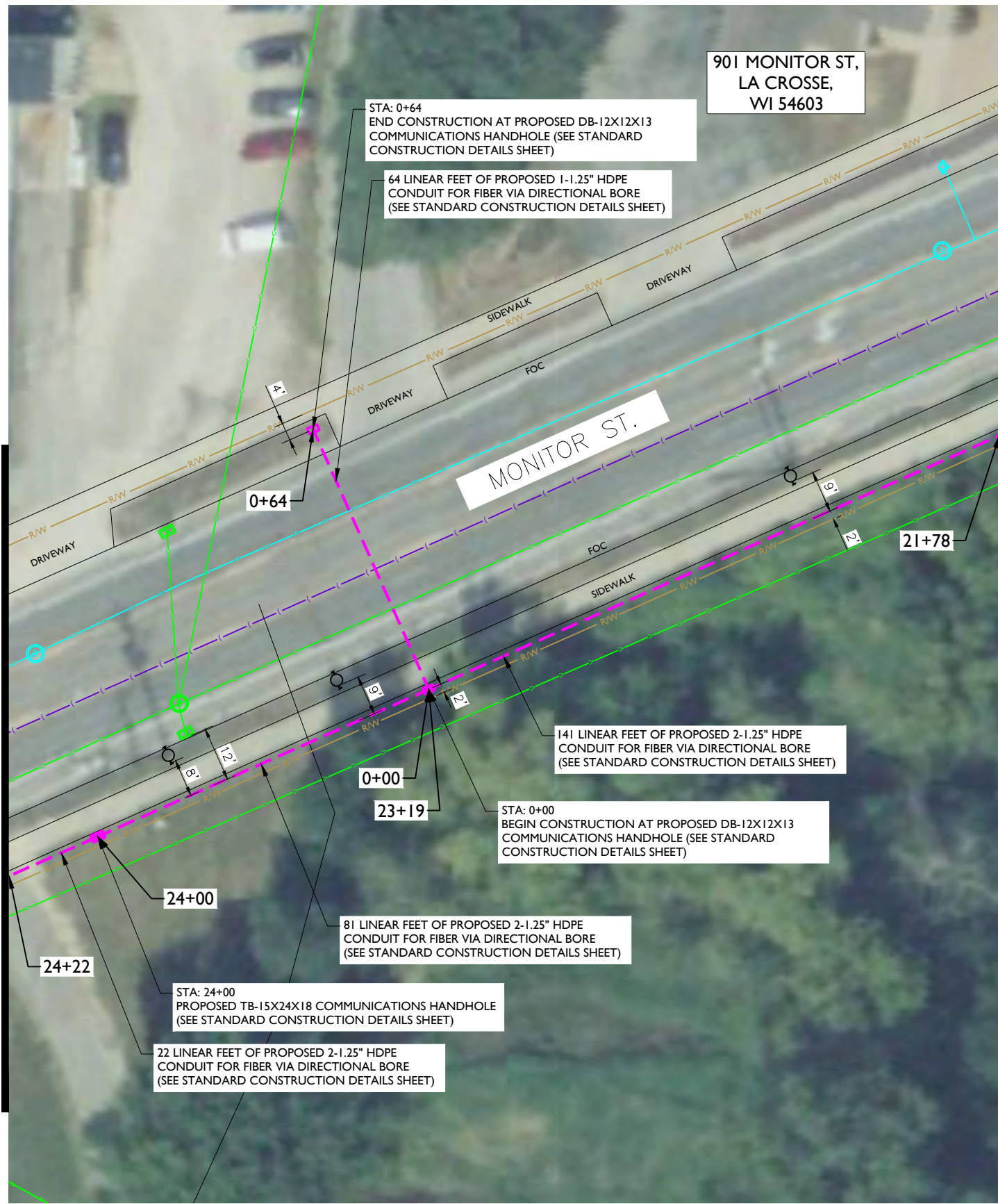
SHEET TITLE
DESIGN LAYOUT

GRID NUMBER

SHEET NUMBER
C-023

MATCHLINE - SHEET C-024

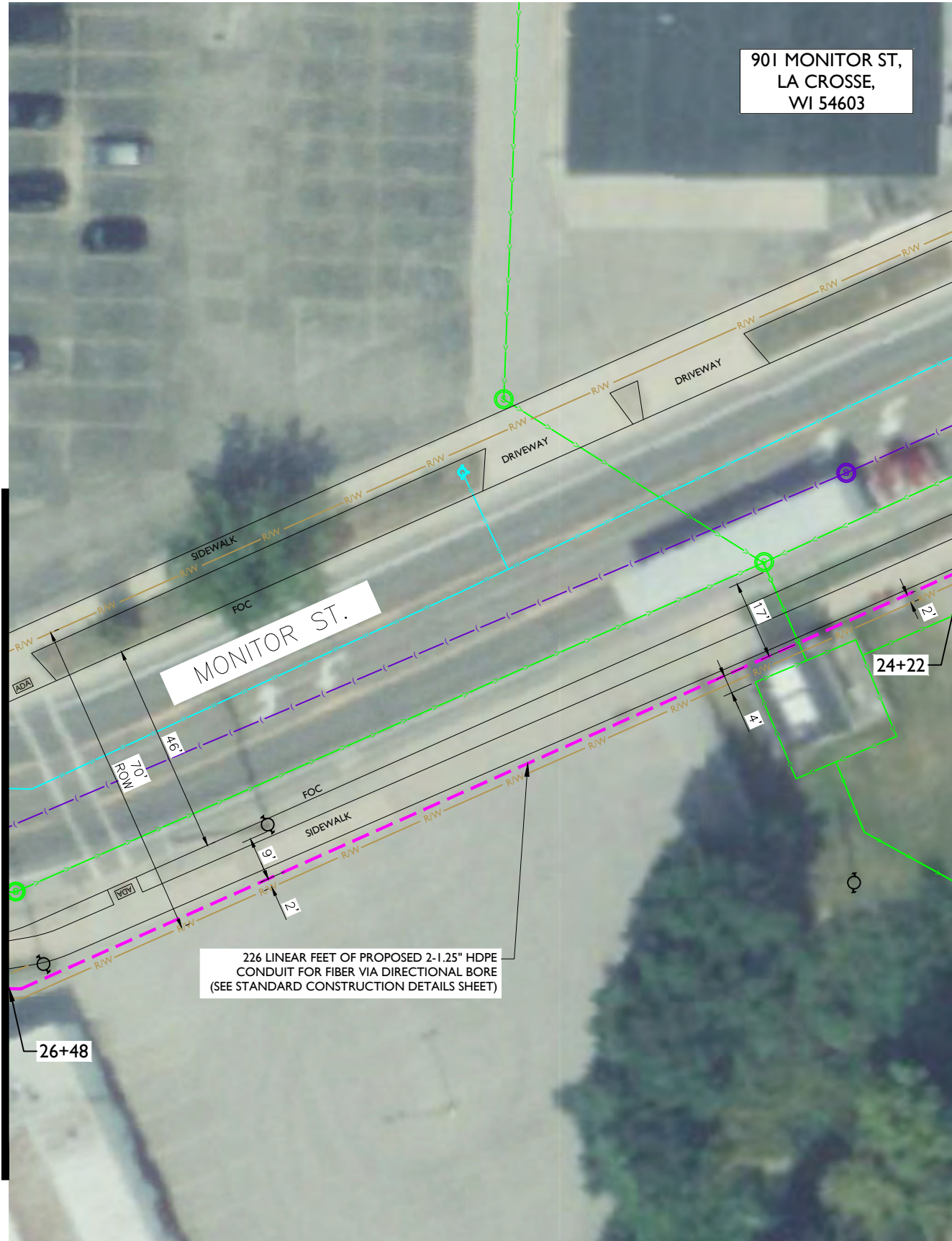
MATCHLINE - SHEET C-022



- NOTE:
- PROPOSED CONDUIT SHALL AVOID EXISTING SEEPAGE BEDS
 - BURY AT 24" MIN. UNDER SOFT SURFACE-BURY AT 36" MIN. UNDER HARD SURFACE
 - MAINTAIN 1' FROM BACK OF SIDEWALK, WHEN APPLICABLE.

- NOTE:
- METRONET WILL MAINTAIN 5' CLEARANCE FROM EXISTING INLETS, MANHOLES, VALVES, AND FIRE HYDRANTS & 7.5' CLEARANCE FROM MANHOLES AND CATCH BASINS.





901 MONITOR ST,
LA CROSSE,
WI 54603

MATCHLINE - SHEET C-025

MATCHLINE - SHEET C-023

226 LINEAR FEET OF PROPOSED 2-1.25" HDPE
CONDUIT FOR FIBER VIA DIRECTIONAL BORE
(SEE STANDARD CONSTRUCTION DETAILS SHEET)

- NOTE:
- PROPOSED CONDUIT SHALL AVOID EXISTING SEEPAGE BEDS
 - BURY AT 24" MIN. UNDER SOFT SURFACE-BURY AT 36" MIN. UNDER HARD SURFACE
 - MAINTAIN 1' FROM BACK OF SIDEWALK, WHEN APPLICABLE.

NOTE:
METRONET WILL MAINTAIN 5' CLEARANCE FROM EXISTING INLETS, MANHOLES, VALVES, AND FIRE HYDRANTS & 7.5' CLEARANCE FROM MANHOLES AND CATCH BASINS.



metronet
3701 COMMUNICATIONS WAY
EVANSVILLE, IN, 47715



1100 E. WOODFIELD ROAD, SUITE 500
SCHAUMBURG, ILLINOIS 60173
TEL: 847-908-8400
COA# 3620-11
www.fullerton-us.com

REV	DATE	DESCRIPTION	BY
A	05/10/24	ISSUED FOR REVIEW	CS
B	08/20/24	REVISED	CS
C	08/29/24	REVISED	GB
D	10/02/24	REVISED	BP
E	10/15/24	REVISED	BP
F	11/05/24	REVISED	GB

I HEREBY CERTIFY THAT THESE DRAWINGS WERE PREPARED BY ME OR UNDER MY DIRECT SUPERVISION AND CONTROL, AND TO THE BEST OF MY KNOWLEDGE AND BELIEF COMPLY WITH THE REQUIREMENTS OF ALL APPLICABLE CODES.

TASK NAME
WILC029

TASK DESCRIPTION
FIBER OPTIC CONDUIT PLACEMENT

PROJECT AREA
LACROSSE, WI

SHEET SCALE
1" = 30'-0"

SHEET TITLE
DESIGN LAYOUT

GRID NUMBER

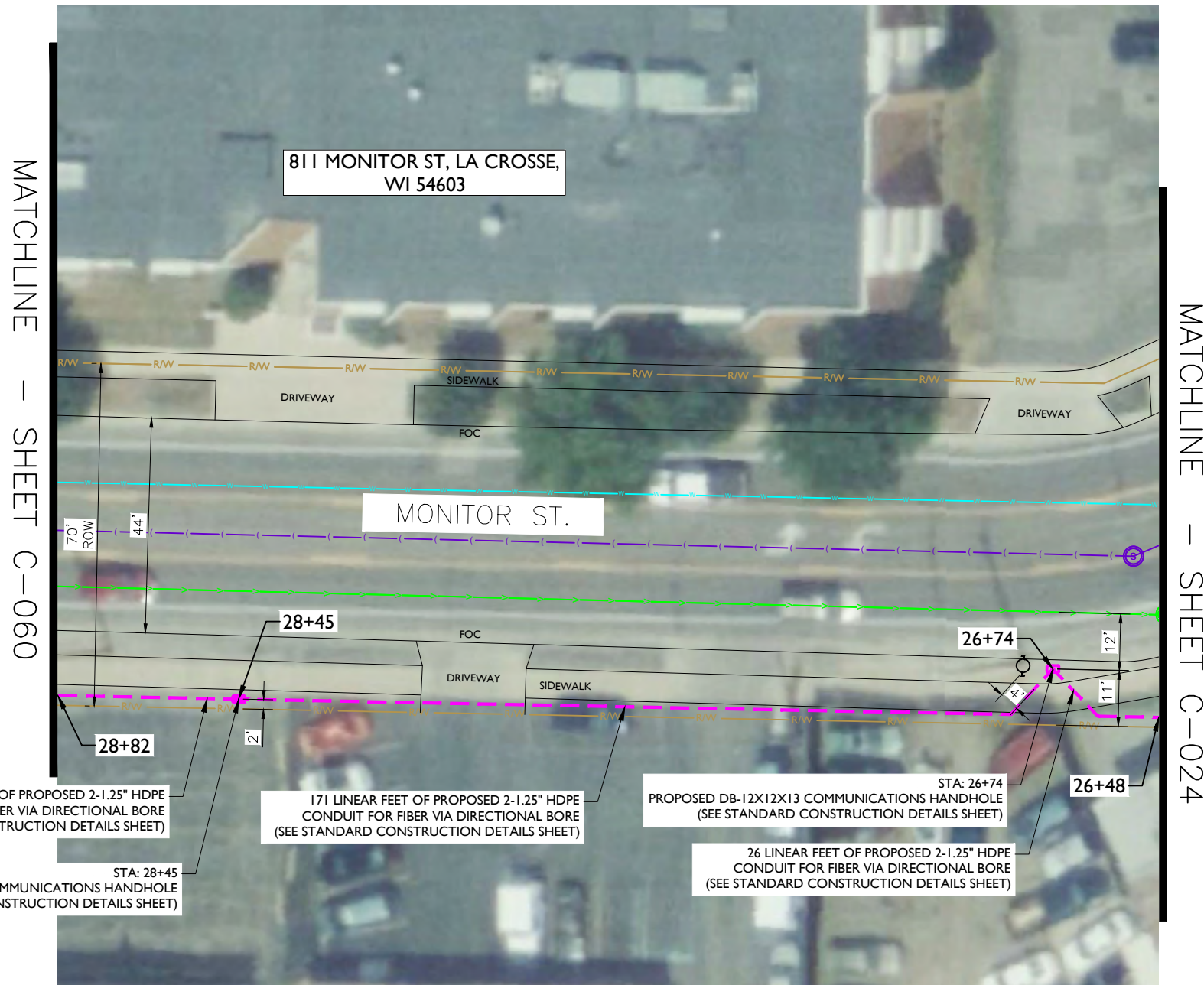
SHEET NUMBER
C-024



metronet
3701 COMMUNICATIONS WAY
EVANSVILLE, IN, 47715



1100 E. WOODFIELD ROAD, SUITE 500
SCHAUMBURG, ILLINOIS 60173
TEL: 847-908-8400
COA# 3620-11
www.fullerton-us.com



MATCHLINE - SHEET C-060

MATCHLINE - SHEET C-024

37 LINEAR FEET OF PROPOSED 2-1.25" HDPE CONDUIT FOR FIBER VIA DIRECTIONAL BORE (SEE STANDARD CONSTRUCTION DETAILS SHEET)

171 LINEAR FEET OF PROPOSED 2-1.25" HDPE CONDUIT FOR FIBER VIA DIRECTIONAL BORE (SEE STANDARD CONSTRUCTION DETAILS SHEET)

26 LINEAR FEET OF PROPOSED 2-1.25" HDPE CONDUIT FOR FIBER VIA DIRECTIONAL BORE (SEE STANDARD CONSTRUCTION DETAILS SHEET)

PROPOSED DB-12X12X13 COMMUNICATIONS HANDHOLE (SEE STANDARD CONSTRUCTION DETAILS SHEET)

PROPOSED DB-12X12X13 COMMUNICATIONS HANDHOLE (SEE STANDARD CONSTRUCTION DETAILS SHEET)

PROPOSED DB-12X12X13 COMMUNICATIONS HANDHOLE (SEE STANDARD CONSTRUCTION DETAILS SHEET)

REV	DATE	DESCRIPTION	BY
A	05/10/24	ISSUED FOR REVIEW	CS
B	08/20/24	REVISED	CS
C	08/29/24	REVISED	GB
D	10/02/24	REVISED	BP
E	10/15/24	REVISED	BP
F	11/05/24	REVISED	GB

I HEREBY CERTIFY THAT THESE DRAWINGS WERE PREPARED BY ME OR UNDER MY DIRECT SUPERVISION AND CONTROL, AND TO THE BEST OF MY KNOWLEDGE AND BELIEF COMPLY WITH THE REQUIREMENTS OF ALL APPLICABLE CODES.

TASK NAME
WILC029

TASK DESCRIPTION
FIBER OPTIC CONDUIT PLACEMENT

PROJECT AREA
LACROSSE, WI

SHEET SCALE
1" = 30'-0"

SHEET TITLE
DESIGN LAYOUT

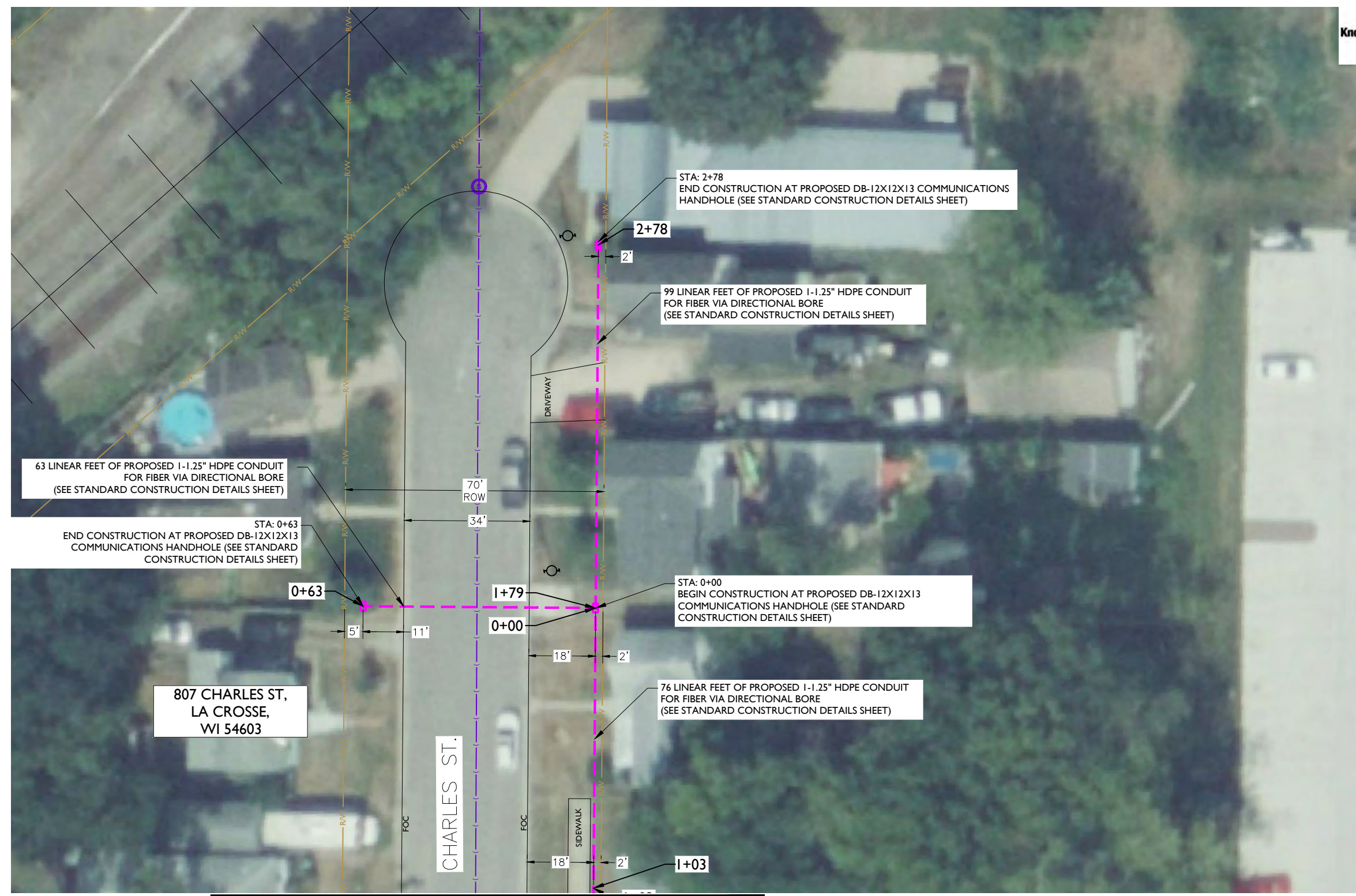
GRID NUMBER

SHEET NUMBER
C-025

- NOTE:
- PROPOSED CONDUIT SHALL AVOID EXISTING SEEPAGE BEDS
 - BURY AT 24" MIN. UNDER SOFT SURFACE-BURY AT 36" MIN. UNDER HARD SURFACE
 - MAINTAIN 1' FROM BACK OF SIDEWALK, WHEN APPLICABLE.

NOTE:
METRONET WILL MAINTAIN 5' CLEARANCE FROM EXISTING INLETS, MANHOLES, VALVES, AND FIRE HYDRANTS & 7.5' CLEARANCE FROM MANHOLES AND CATCH BASINS.





MATCHLINE — SHEET C-027

REV	DATE	DESCRIPTION	BY
A	05/10/24	ISSUED FOR REVIEW	CS
B	08/20/24	REVISED	CS
C	08/29/24	REVISED	GB
D	10/02/24	REVISED	BP
E	10/15/24	REVISED	BP
F	11/05/24	REVISED	GB

I HEREBY CERTIFY THAT THESE DRAWINGS WERE PREPARED BY ME OR UNDER MY DIRECT SUPERVISION AND CONTROL, AND TO THE BEST OF MY KNOWLEDGE AND BELIEF COMPLY WITH THE REQUIREMENTS OF ALL APPLICABLE CODES.

TASK NAME
WILC029

TASK DESCRIPTION
FIBER OPTIC CONDUIT PLACEMENT

PROJECT AREA
 LACROSSE, WI

SHEET SCALE
 1" = 30'-0"


SHEET TITLE
DESIGN LAYOUT

GRID NUMBER

SHEET NUMBER
C-026

- NOTE:
- PROPOSED CONDUIT SHALL AVOID EXISTING SEEPAGE BEDS
 - BURY AT 24" MIN. UNDER SOFT SURFACE-BURY AT 36" MIN. UNDER HARD SURFACE
 - MAINTAIN 1' FROM BACK OF SIDEWALK, WHEN APPLICABLE.

NOTE:
 METRONET WILL MAINTAIN 5' CLEARANCE FROM EXISTING INLETS, MANHOLES, VALVES, AND FIRE HYDRANTS & 7.5' CLEARANCE FROM MANHOLES AND CATCH BASINS.



MATCHLINE - SHEET C-026



Know what's below.
Call before you dig.

metronet

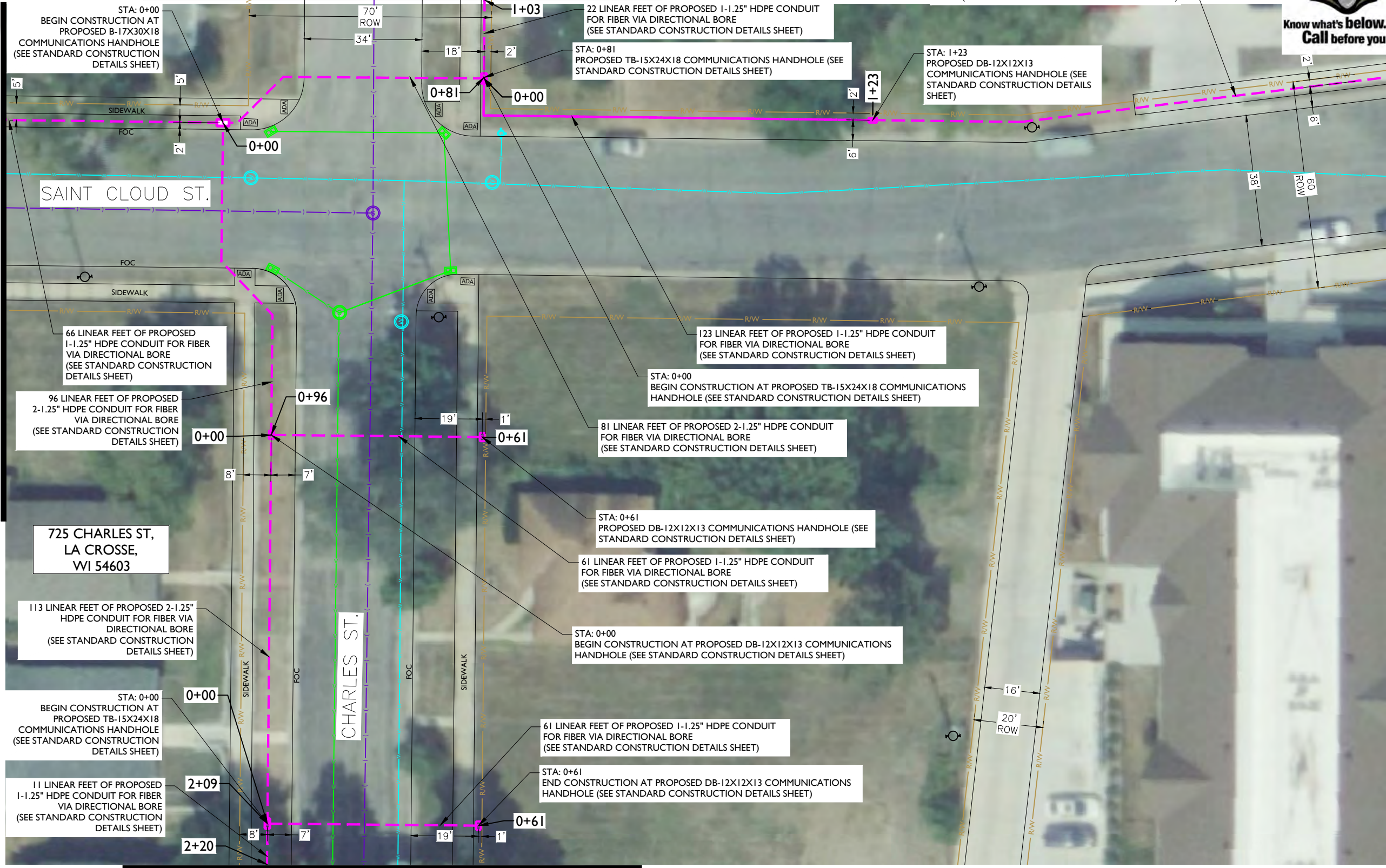
3701 COMMUNICATIONS WAY
EVANSVILLE, IN, 47715

Fullerton
DESIGN DEVELOP CONSTRUCT

1100 E. WOODFIELD ROAD, SUITE 500
SCHAUMBURG, ILLINOIS 60173
TEL: 847-908-8400
COA# 3620-11
www.fullerton-us.com

MATCHLINE - SHEET C-035

MATCHLINE - SHEET C-03



REV	DATE	DESCRIPTION	BY
A	05/10/24	ISSUED FOR REVIEW	CS
B	08/20/24	REVISED	CS
C	08/29/24	REVISED	GB
D	10/02/24	REVISED	BP
E	10/15/24	REVISED	BP
F	11/05/24	REVISED	GB

I HEREBY CERTIFY THAT THESE DRAWINGS WERE PREPARED BY ME OR UNDER MY DIRECT SUPERVISION AND CONTROL, AND TO THE BEST OF MY KNOWLEDGE AND BELIEF COMPLY WITH THE REQUIREMENTS OF ALL APPLICABLE CODES.

TASK NAME
WILC029

TASK DESCRIPTION
FIBER OPTIC CONDUIT PLACEMENT

PROJECT AREA
LACROSSE, WI

SHEET SCALE
1" = 30'-0"

SHEET TITLE
DESIGN LAYOUT

GRID NUMBER

SHEET NUMBER
C-027

MATCHLINE - SHEET C-028

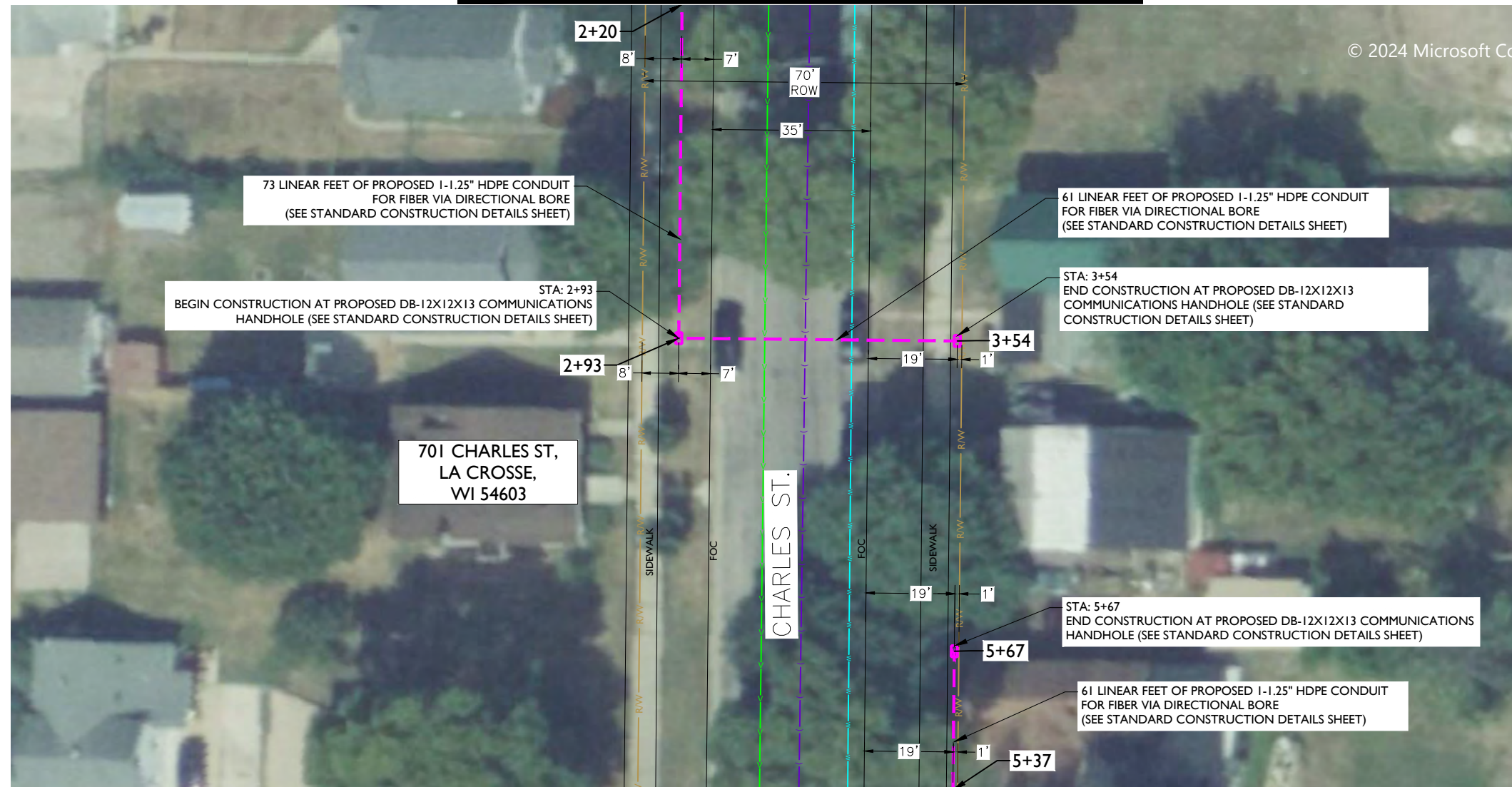
- NOTE:
- PROPOSED CONDUIT SHALL AVOID EXISTING SEEPAGE BEDS
 - BURY AT 24" MIN. UNDER SOFT SURFACE-BURY AT 36" MIN. UNDER HARD SURFACE
 - MAINTAIN 1' FROM BACK OF SIDEWALK, WHEN APPLICABLE.

- NOTE:
- METRONET WILL MAINTAIN 5' CLEARANCE FROM EXISTING INLETS, MANHOLES, VALVES, AND FIRE HYDRANTS & 7.5' CLEARANCE FROM MANHOLES AND CATCH BASINS.





MATCHLINE — SHEET C-027



- NOTE:
- PROPOSED CONDUIT SHALL AVOID EXISTING SEEPAGE BEDS
 - BURY AT 24" MIN. UNDER SOFT SURFACE-BURY AT 36" MIN. UNDER HARD SURFACE
 - MAINTAIN 1' FROM BACK OF SIDEWALK, WHEN APPLICABLE.

NOTE:
METRONET WILL MAINTAIN 5' CLEARANCE FROM EXISTING INLETS, MANHOLES, VALVES, AND FIRE HYDRANTS & 7.5' CLEARANCE FROM MANHOLES AND CATCH BASINS.



REV	DATE	DESCRIPTION	BY
A	05/10/24	ISSUED FOR REVIEW	CS
B	08/20/24	REVISED	CS
C	08/29/24	REVISED	GB
D	10/02/24	REVISED	BP
E	10/15/24	REVISED	BP
F	11/05/24	REVISED	GB

I HEREBY CERTIFY THAT THESE DRAWINGS WERE PREPARED BY ME OR UNDER MY DIRECT SUPERVISION AND CONTROL, AND TO THE BEST OF MY KNOWLEDGE AND BELIEF COMPLY WITH THE REQUIREMENTS OF ALL APPLICABLE CODES.

TASK NAME
WILC029

TASK DESCRIPTION
FIBER OPTIC CONDUIT PLACEMENT

PROJECT AREA
LACROSSE, WI

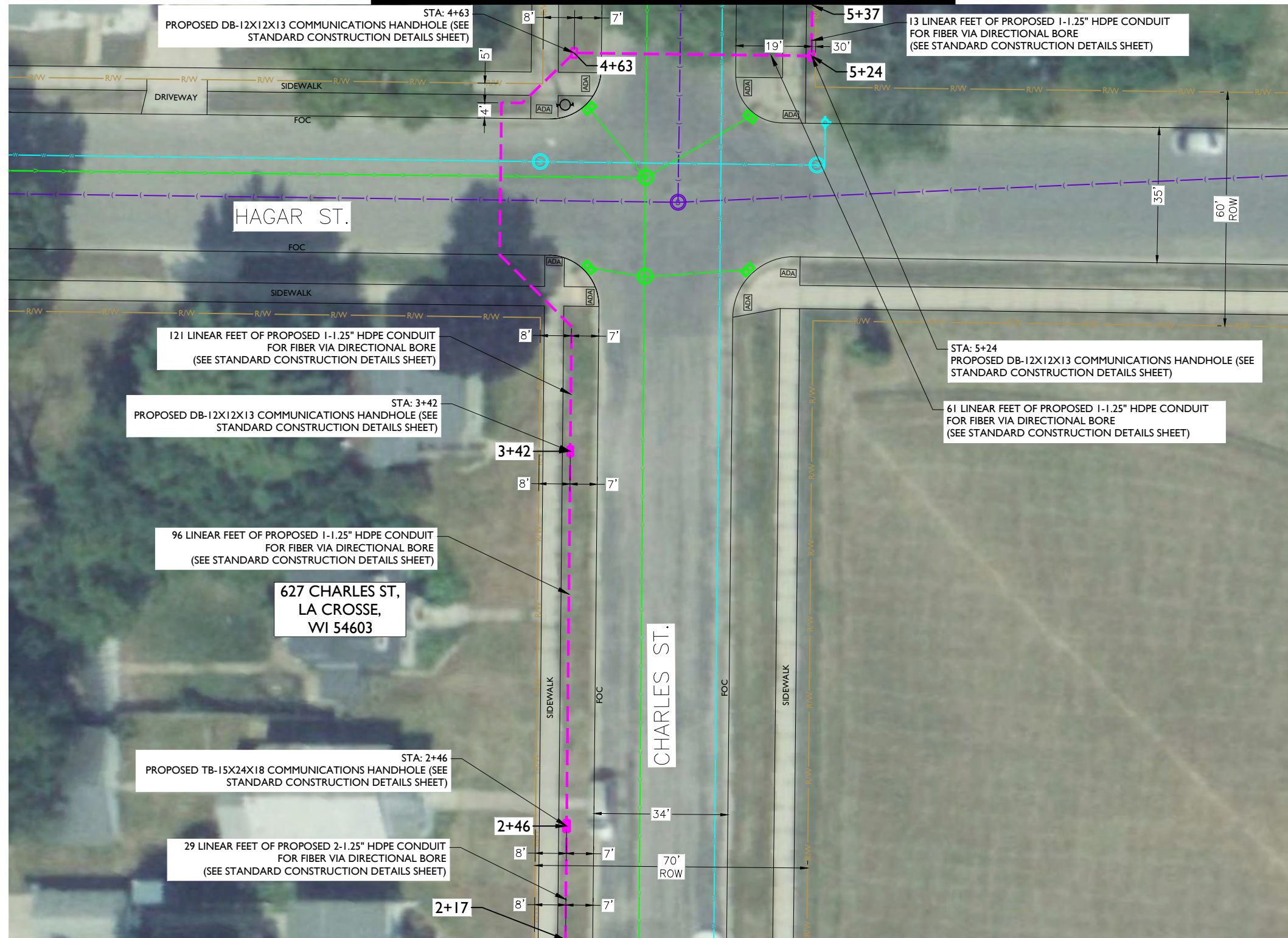
SHEET SCALE
1" = 30'-0"

SHEET TITLE
DESIGN LAYOUT

GRID NUMBER

SHEET NUMBER
C-028

MATCHLINE - SHEET C-028



MATCHLINE - SHEET C-030



metronet
3701 COMMUNICATIONS WAY
EVANSVILLE, IN, 47715

Fullerton
DESIGN DEVELOP CONSTRUCT
1100 E. WOODFIELD ROAD, SUITE 500
SCHAUMBURG, ILLINOIS 60173
TEL: 847-908-8400
COA# 3620-11
www.fullerton-us.com

REV	DATE	DESCRIPTION	BY
A	05/10/24	ISSUED FOR REVIEW	CS
B	08/20/24	REVISED	CS
C	08/29/24	REVISED	GB
D	10/02/24	REVISED	BP
E	10/15/24	REVISED	BP
F	11/05/24	REVISED	GB

I HEREBY CERTIFY THAT THESE DRAWINGS WERE PREPARED BY ME OR UNDER MY DIRECT SUPERVISION AND CONTROL, AND TO THE BEST OF MY KNOWLEDGE AND BELIEF COMPLY WITH THE REQUIREMENTS OF ALL APPLICABLE CODES.

TASK NAME
WILC029

TASK DESCRIPTION
FIBER OPTIC CONDUIT PLACEMENT

PROJECT AREA
LACROSSE, WI

SHEET SCALE
1" = 30'-0"

SHEET TITLE
DESIGN LAYOUT

GRID NUMBER

SHEET NUMBER
C-029

- NOTE:
- PROPOSED CONDUIT SHALL AVOID EXISTING SEEPAGE BEDS
 - BURY AT 24" MIN. UNDER SOFT SURFACE-BURY AT 36" MIN. UNDER HARD SURFACE
 - MAINTAIN 1' FROM BACK OF SIDEWALK, WHEN APPLICABLE.

- NOTE:
- METRONET WILL MAINTAIN 5' CLEARANCE FROM EXISTING INLETS, MANHOLES, VALVES, AND FIRE HYDRANTS & 7.5' CLEARANCE FROM MANHOLES AND CATCH BASINS.



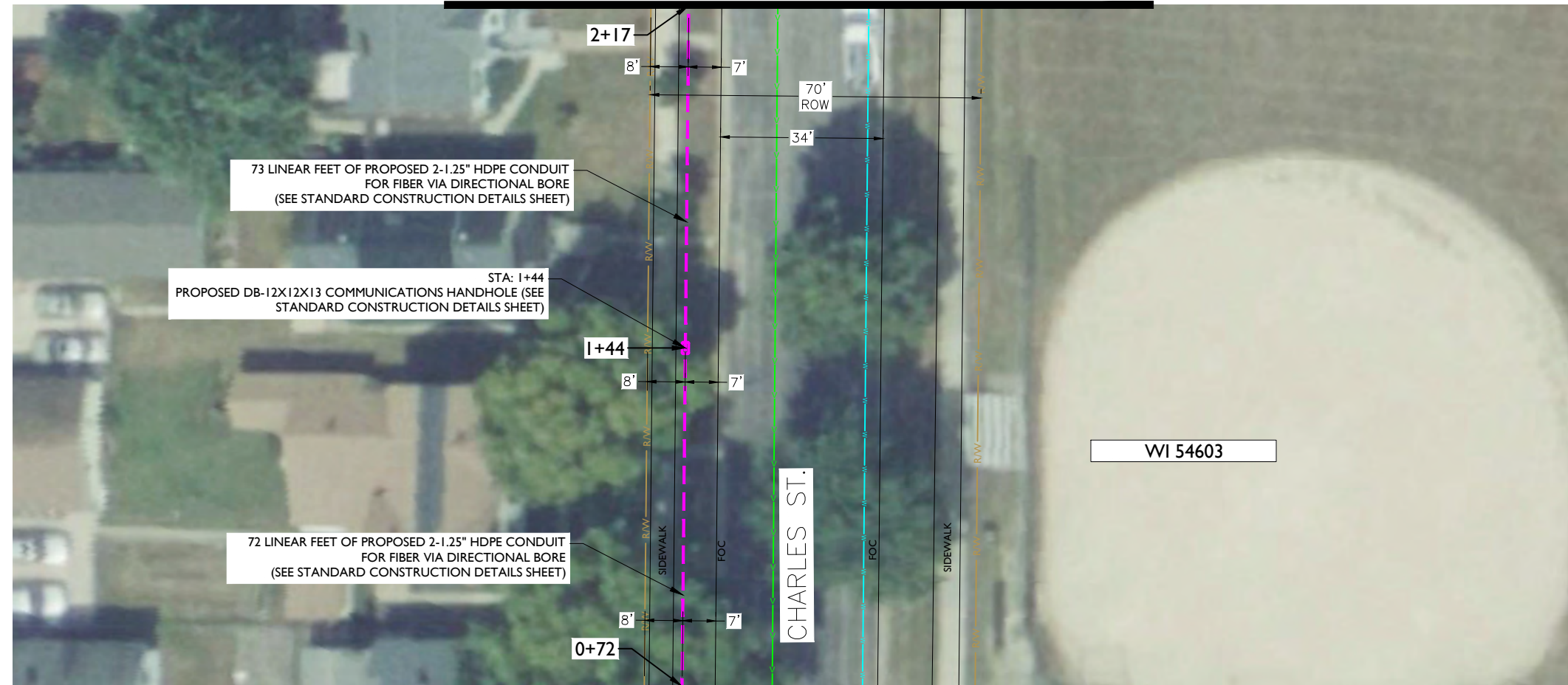


metronet
3701 COMMUNICATIONS WAY
EVANSVILLE, IN, 47715



1100 E. WOODFIELD ROAD, SUITE 500
SCHAUMBURG, ILLINOIS 60173
TEL: 847-908-8400
COA# 3620-11
www.fullerton-us.com

MATCHLINE — SHEET C-029



MATCHLINE — SHEET C-031

REV	DATE	DESCRIPTION	BY
A	05/10/24	ISSUED FOR REVIEW	CS
B	08/20/24	REVISED	CS
C	08/29/24	REVISED	GB
D	10/02/24	REVISED	BP
E	10/15/24	REVISED	BP
F	11/05/24	REVISED	GB

I HEREBY CERTIFY THAT THESE DRAWINGS WERE PREPARED BY ME OR UNDER MY DIRECT SUPERVISION AND CONTROL, AND TO THE BEST OF MY KNOWLEDGE AND BELIEF COMPLY WITH THE REQUIREMENTS OF ALL APPLICABLE CODES.

TASK NAME
WILC029

TASK DESCRIPTION
FIBER OPTIC CONDUIT PLACEMENT

PROJECT AREA
LACROSSE, WI

SHEET SCALE
1" = 30'-0"

SHEET TITLE
DESIGN LAYOUT

GRID NUMBER

SHEET NUMBER
C-030

- NOTE:
- PROPOSED CONDUIT SHALL AVOID EXISTING SEEPAGE BEDS
 - BURY AT 24" MIN. UNDER SOFT SURFACE-BURY AT 36" MIN. UNDER HARD SURFACE
 - MAINTAIN 1' FROM BACK OF SIDEWALK, WHEN APPLICABLE.

NOTE:
METRONET WILL MAINTAIN 5' CLEARANCE FROM EXISTING INLETS, MANHOLES, VALVES, AND FIRE HYDRANTS & 7.5' CLEARANCE FROM MANHOLES AND CATCH BASINS.



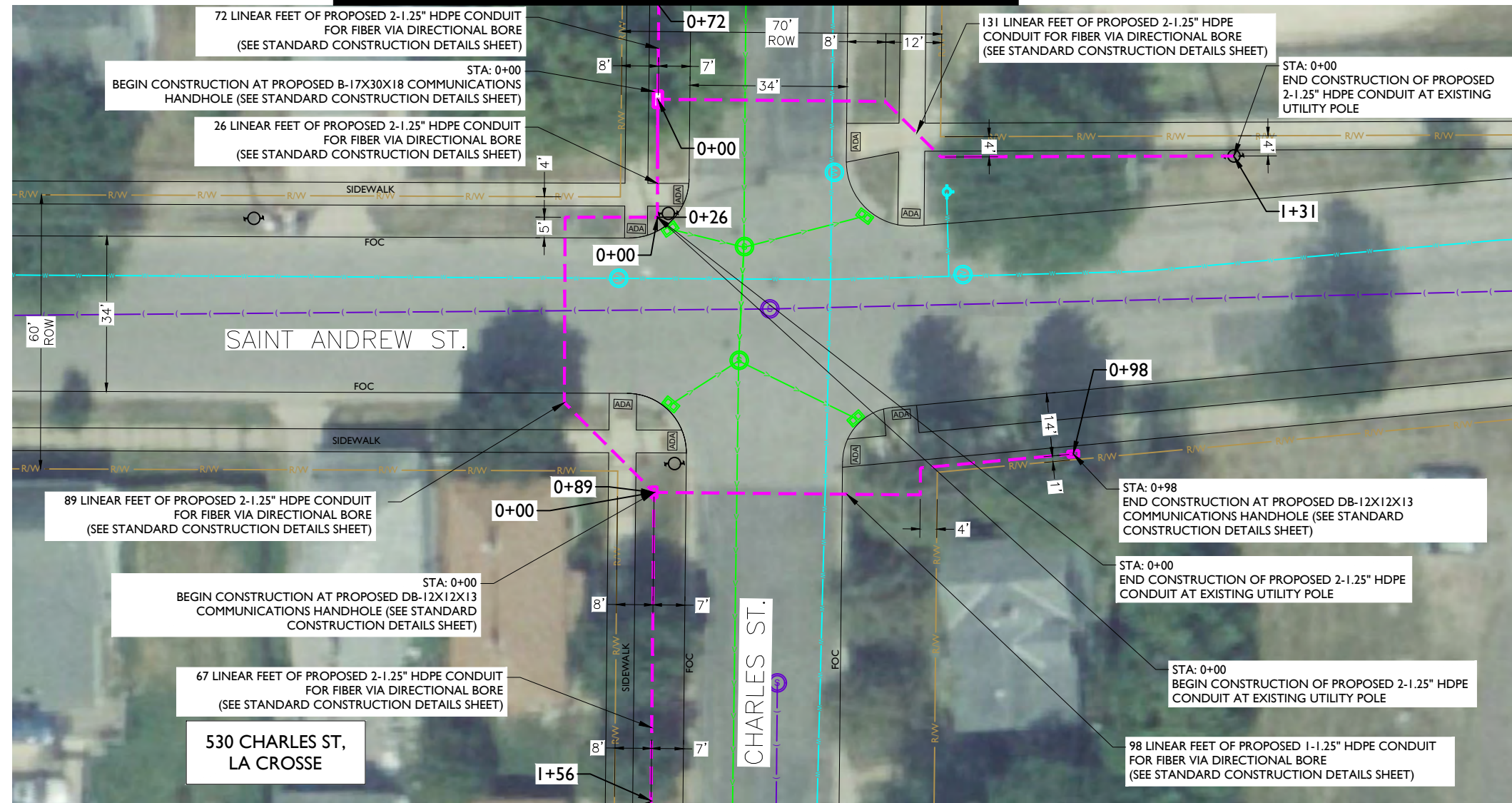


metronet
3701 COMMUNICATIONS WAY
EVANSVILLE, IN, 47715



1100 E. WOODFIELD ROAD, SUITE 500
SCHAUMBURG, ILLINOIS 60173
TEL: 847-908-8400
COA# 3620-11
www.fullerton-us.com

MATCHLINE - SHEET C-031



MATCHLINE - SHEET C-032

REV	DATE	DESCRIPTION	BY
A	05/10/24	ISSUED FOR REVIEW	CS
B	08/20/24	REVISED	CS
C	08/29/24	REVISED	GB
D	10/02/24	REVISED	BP
E	10/15/24	REVISED	BP
F	11/05/24	REVISED	GB

I HEREBY CERTIFY THAT THESE DRAWINGS WERE PREPARED BY ME OR UNDER MY DIRECT SUPERVISION AND CONTROL, AND TO THE BEST OF MY KNOWLEDGE AND BELIEF COMPLY WITH THE REQUIREMENTS OF ALL APPLICABLE CODES.

TASK NAME
WILC029
WI 54603

TASK DESCRIPTION
FIBER OPTIC CONDUIT PLACEMENT

PROJECT AREA
LACROSSE, WI

SHEET SCALE
1" = 30'-0"

SHEET TITLE
DESIGN LAYOUT

GRID NUMBER

SHEET NUMBER
C-031

NOTE:

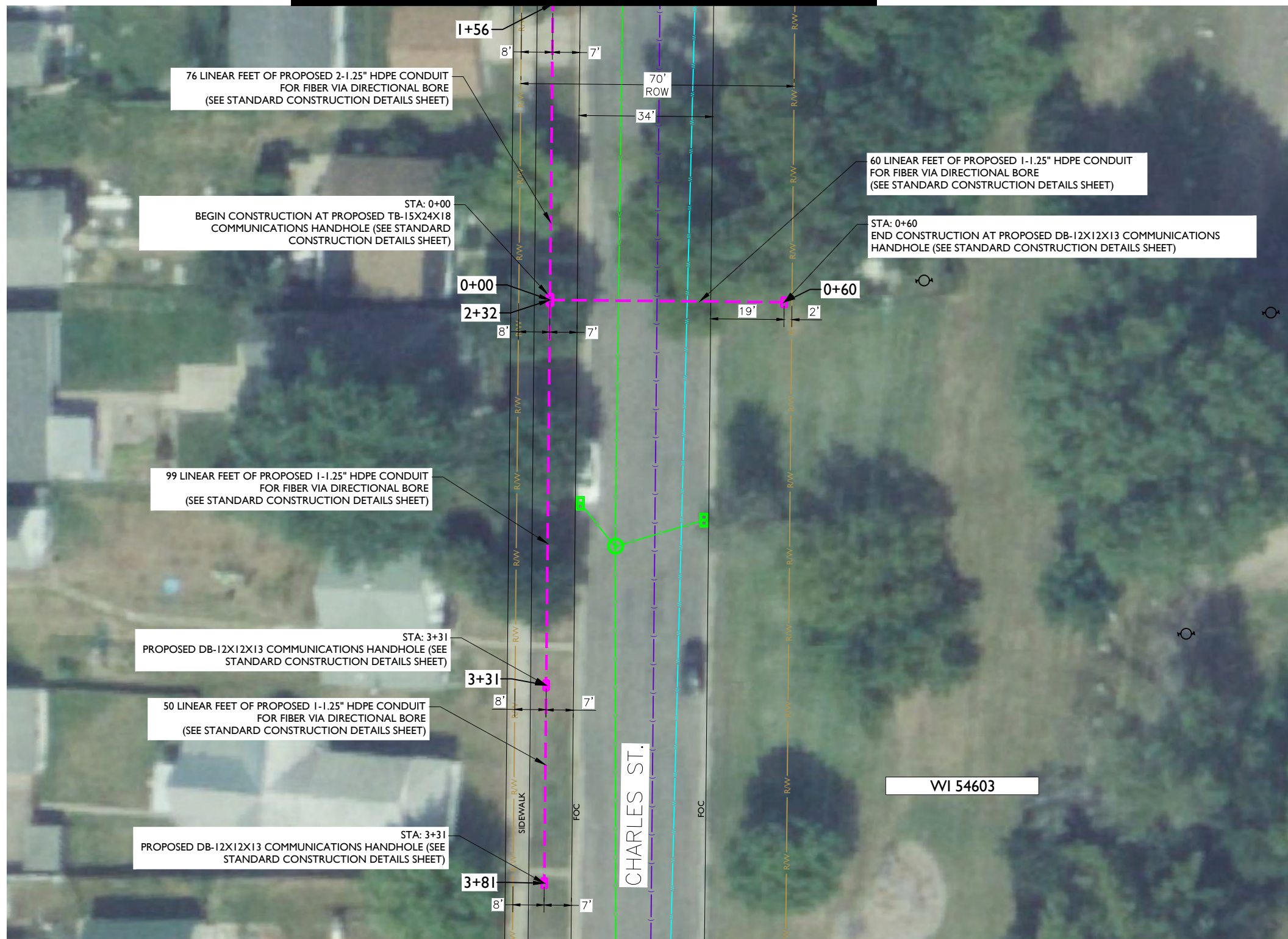
- PROPOSED CONDUIT SHALL AVOID EXISTING SEEPAGE BEDS
- BURY AT 24" MIN. UNDER SOFT SURFACE-BURY AT 36" MIN. UNDER HARD SURFACE
- MAINTAIN 1' FROM BACK OF SIDEWALK, WHEN APPLICABLE.

NOTE:

METRONET WILL MAINTAIN 5' CLEARANCE FROM EXISTING INLETS, MANHOLES, VALVES, AND FIRE HYDRANTS & 7.5' CLEARANCE FROM MANHOLES AND CATCH BASINS.



MATCHLINE - SHEET C-033



MATCHLINE - SHEET C-033



metronet
3701 COMMUNICATIONS WAY
EVANSVILLE, IN, 47715



1100 E. WOODFIELD ROAD, SUITE 500
SCHAUMBURG, ILLINOIS 60173
TEL: 847-908-8400
COA# 3620-11
www.fullerton-us.com

REV	DATE	DESCRIPTION	BY
A	05/10/24	ISSUED FOR REVIEW	CS
B	08/20/24	REVISED	CS
C	08/29/24	REVISED	GB
D	10/02/24	REVISED	BP
E	10/15/24	REVISED	BP
F	11/05/24	REVISED	GB

I HEREBY CERTIFY THAT THESE DRAWINGS WERE PREPARED BY ME OR UNDER MY DIRECT SUPERVISION AND CONTROL, AND TO THE BEST OF MY KNOWLEDGE AND BELIEF COMPLY WITH THE REQUIREMENTS OF ALL APPLICABLE CODES.

TASK NAME
WILC029

TASK DESCRIPTION
FIBER OPTIC CONDUIT PLACEMENT

PROJECT AREA
LACROSSE, WI

SHEET SCALE
1" = 30'-0"

SHEET TITLE
DESIGN LAYOUT

GRID NUMBER

SHEET NUMBER
C-032

NOTE:

- PROPOSED CONDUIT SHALL AVOID EXISTING SEEPAGE BEDS
- BURY AT 24" MIN. UNDER SOFT SURFACE-BURY AT 36" MIN. UNDER HARD SURFACE
- MAINTAIN 1' FROM BACK OF SIDEWALK, WHEN APPLICABLE.

NOTE:

METRONET WILL MAINTAIN 5' CLEARANCE FROM EXISTING INLETS, MANHOLES, VALVES, AND FIRE HYDRANTS & 7.5' CLEARANCE FROM MANHOLES AND CATCH BASINS.





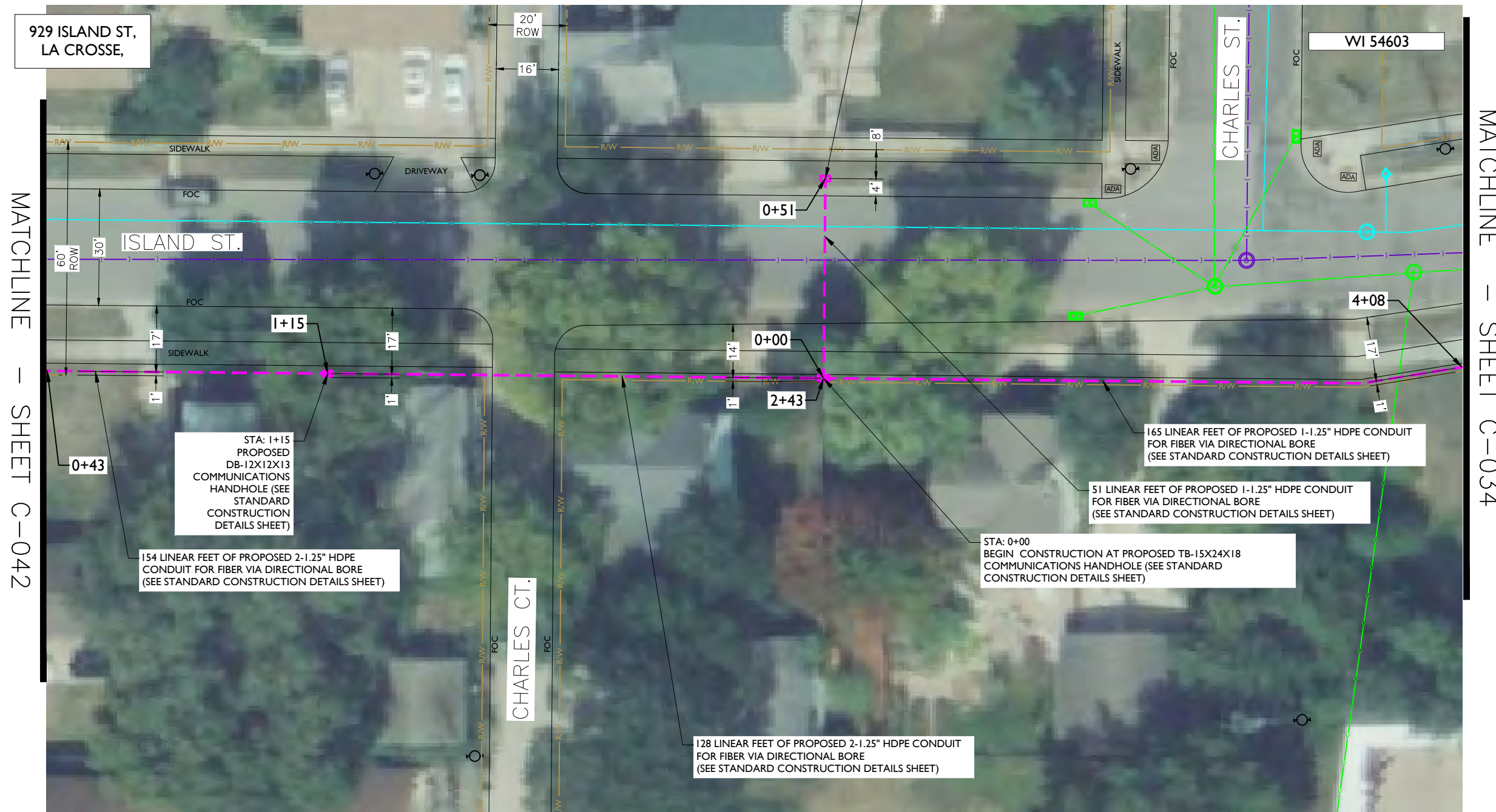
Know what's below.
Call before you dig.

metronet

3701 COMMUNICATIONS WAY
EVANSVILLE, IN, 47715



1100 E. WOODFIELD ROAD, SUITE 500
SCHAUMBURG, ILLINOIS 60173
TEL: 847-908-8400
COA# 3620-11
www.fullerton-us.com



MATCHLINE - SHEET C-042

MATCHLINE - SHEET C-034

REV	DATE	DESCRIPTION	BY
A	05/10/24	ISSUED FOR REVIEW	CS
B	08/20/24	REVISED	CS
C	08/29/24	REVISED	GB
D	10/02/24	REVISED	BP
E	10/15/24	REVISED	BP
F	11/05/24	REVISED	GB

I HEREBY CERTIFY THAT THESE DRAWINGS WERE PREPARED BY ME OR UNDER MY DIRECT SUPERVISION AND CONTROL, AND TO THE BEST OF MY KNOWLEDGE AND BELIEF COMPLY WITH THE REQUIREMENTS OF ALL APPLICABLE CODES.

TASK NAME	WILC029
TASK DESCRIPTION	FIBER OPTIC CONDUIT PLACEMENT
PROJECT AREA	LACROSSE, WI
SHEET SCALE	1" = 30'-0"
SHEET TITLE	DESIGN LAYOUT
GRID NUMBER	
SHEET NUMBER	C-033

- NOTE:
- PROPOSED CONDUIT SHALL AVOID EXISTING SEEPAGE BEDS
 - BURY AT 24" MIN. UNDER SOFT SURFACE-BURY AT 36" MIN. UNDER HARD SURFACE
 - MAINTAIN 1' FROM BACK OF SIDEWALK, WHEN APPLICABLE.

NOTE:
METRONET WILL MAINTAIN 5' CLEARANCE FROM EXISTING INLETS, MANHOLES, VALVES, AND FIRE HYDRANTS & 7.5' CLEARANCE FROM MANHOLES AND CATCH BASINS.



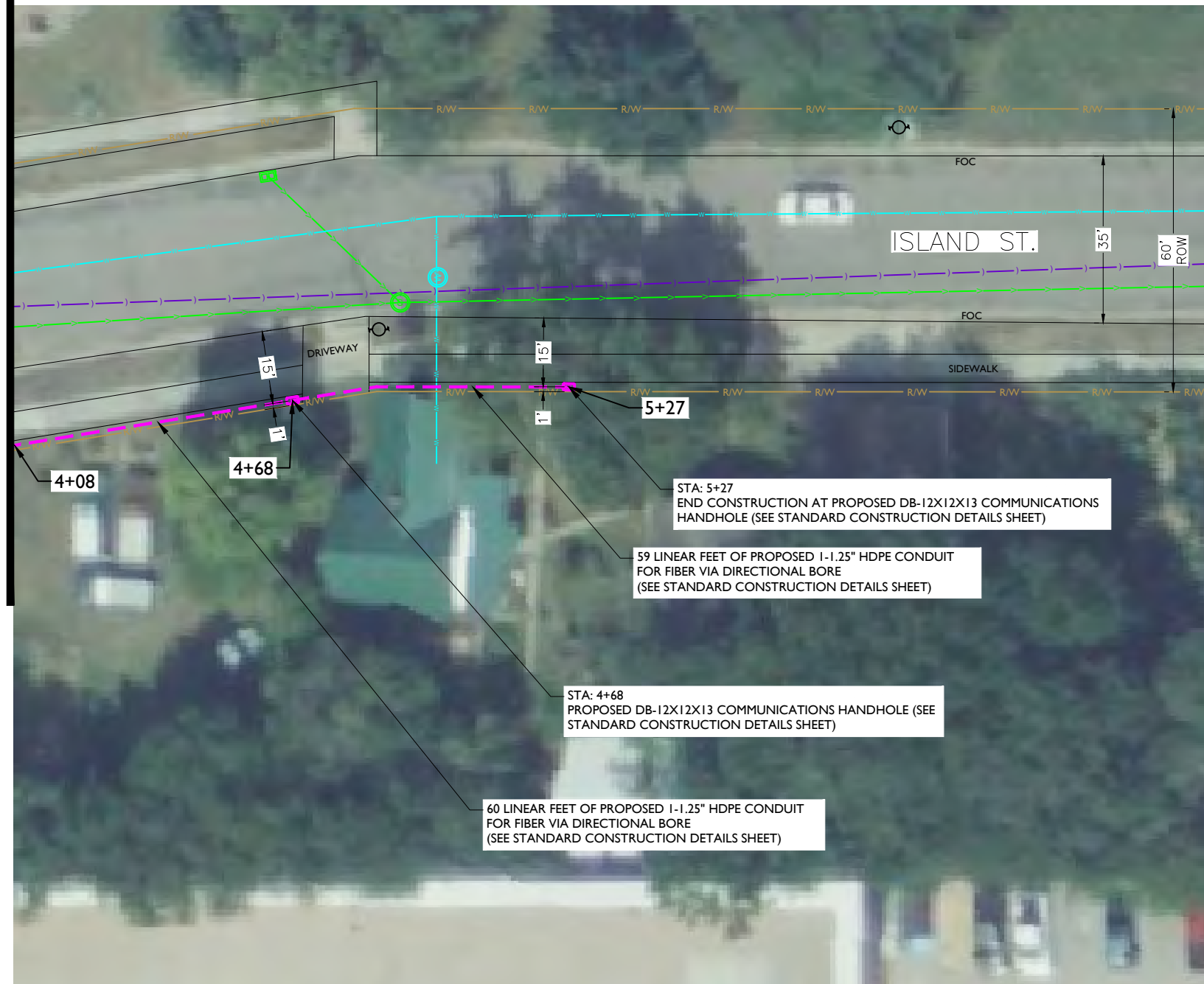


metronet
3701 COMMUNICATIONS WAY
EVANSVILLE, IN, 47715



1100 E. WOODFIELD ROAD, SUITE 500
SCHAUMBURG, ILLINOIS 60173
TEL: 847-908-8400
COA# 3620-11
www.fullerton-us.com

MATCHLINE - SHEET C-033



REV	DATE	DESCRIPTION	BY
A	05/10/24	ISSUED FOR REVIEW	CS
B	08/20/24	REVISED	CS
C	08/29/24	REVISED	GB
D	10/02/24	REVISED	BP
E	10/15/24	REVISED	BP
F	11/05/24	REVISED	GB

I HEREBY CERTIFY THAT THESE DRAWINGS WERE PREPARED BY ME OR UNDER MY DIRECT SUPERVISION AND CONTROL, AND TO THE BEST OF MY KNOWLEDGE AND BELIEF COMPLY WITH THE REQUIREMENTS OF ALL APPLICABLE CODES.

TASK NAME
WILC029

TASK DESCRIPTION
FIBER OPTIC CONDUIT PLACEMENT

PROJECT AREA
LACROSSE, WI

SHEET SCALE
1" = 30'-0"

SHEET TITLE
DESIGN LAYOUT

GRID NUMBER

SHEET NUMBER
C-034

- NOTE:
- PROPOSED CONDUIT SHALL AVOID EXISTING SEEPAGE BEDS
 - BURY AT 24" MIN. UNDER SOFT SURFACE-BURY AT 36" MIN. UNDER HARD SURFACE
 - MAINTAIN 1' FROM BACK OF SIDEWALK, WHEN APPLICABLE.

NOTE:
METRONET WILL MAINTAIN 5' CLEARANCE FROM EXISTING INLETS, MANHOLES, VALVES, AND FIRE HYDRANTS & 7.5' CLEARANCE FROM MANHOLES AND CATCH BASINS.

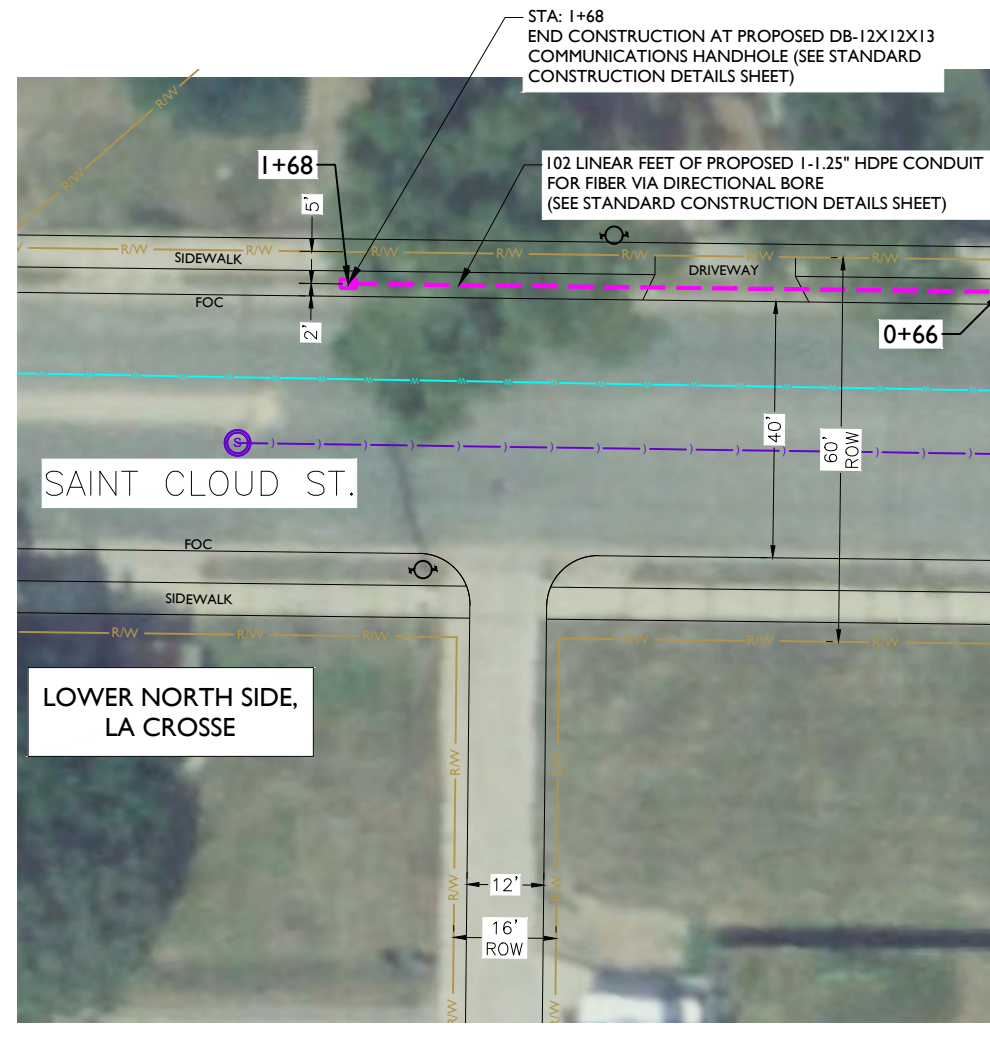




metronet
 3701 COMMUNICATIONS WAY
 EVANSVILLE, IN, 47715



1100 E. WOODFIELD ROAD, SUITE 500
 SCHAUMBURG, ILLINOIS 60173
 TEL: 847-908-8400
 COA# 3620-11
 www.fullerton-us.com



MATCHLINE - SHEET C-027

REV	DATE	DESCRIPTION	BY
A	05/10/24	ISSUED FOR REVIEW	CS
B	08/20/24	REVISED	CS
C	08/29/24	REVISED	GB
D	10/02/24	REVISED	BP
E	10/15/24	REVISED	BP
F	11/05/24	REVISED	GB

I HEREBY CERTIFY THAT THESE DRAWINGS WERE PREPARED BY ME OR UNDER MY DIRECT SUPERVISION AND CONTROL, AND TO THE BEST OF MY KNOWLEDGE AND BELIEF COMPLY WITH THE REQUIREMENTS OF ALL APPLICABLE CODES.

TASK NAME
WILC029

TASK DESCRIPTION
FIBER OPTIC CONDUIT PLACEMENT

PROJECT AREA
 LACROSSE, WI

SHEET SCALE
 1" = 30'-0"

SHEET TITLE
DESIGN LAYOUT

GRID NUMBER

SHEET NUMBER
C-035

- NOTE:
- PROPOSED CONDUIT SHALL AVOID EXISTING SEEPAGE BEDS
 - BURY AT 24" MIN. UNDER SOFT SURFACE-BURY AT 36" MIN. UNDER HARD SURFACE
 - MAINTAIN 1' FROM BACK OF SIDEWALK, WHEN APPLICABLE.

NOTE:
 METRONET WILL MAINTAIN 5' CLEARANCE FROM EXISTING INLETS, MANHOLES, VALVES, AND FIRE HYDRANTS & 7.5' CLEARANCE FROM MANHOLES AND CATCH BASINS.





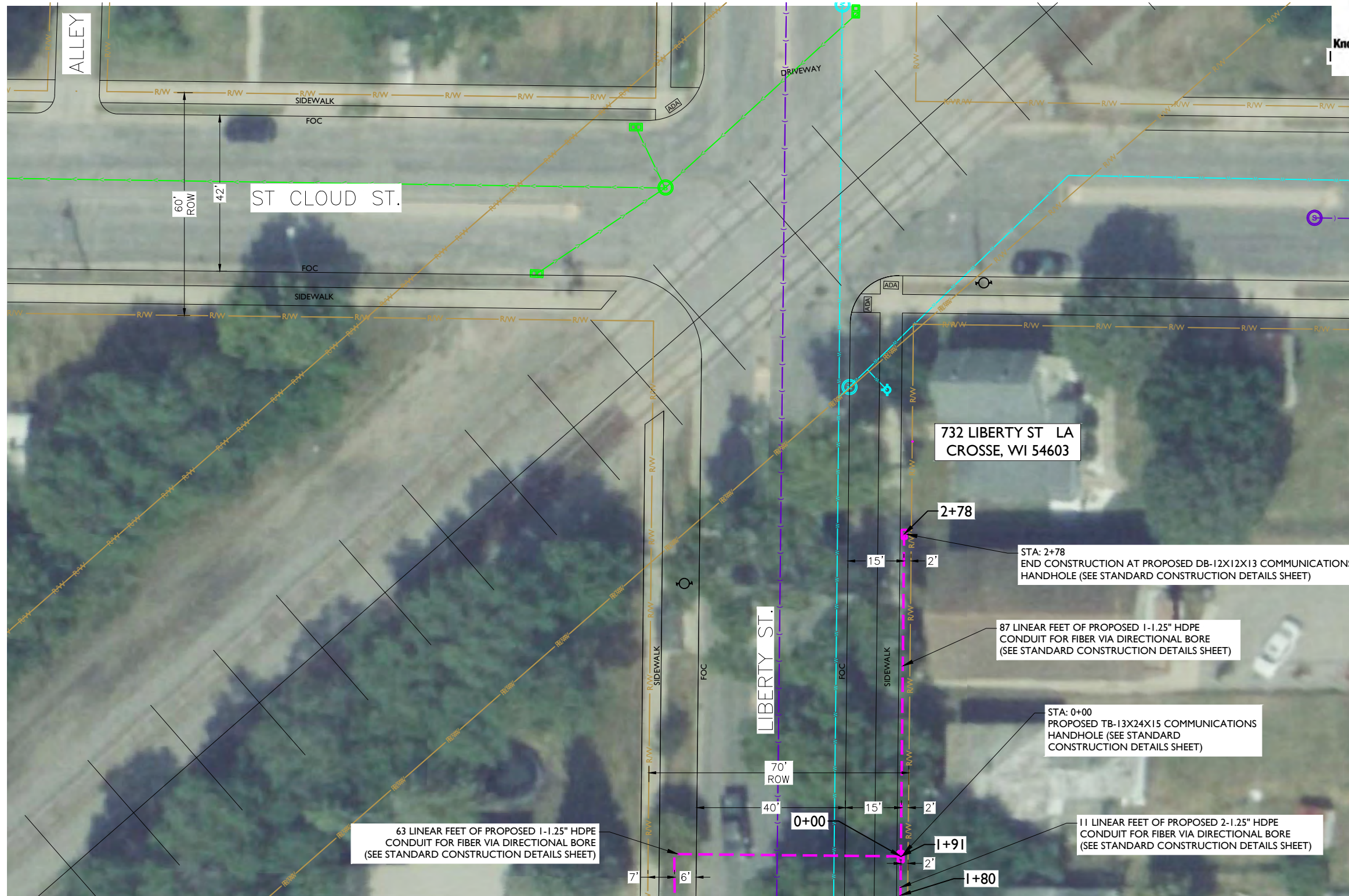
Know what's below.
Call before you dig.

metronet

3701 COMMUNICATIONS WAY
EVANSVILLE, IN, 47715

Fullerton
DESIGN DEVELOP CONSTRUCT

1100 E. WOODFIELD ROAD, SUITE 500
SCHAUMBURG, ILLINOIS 60173
TEL: 847-908-8400
COA# 3620-11
www.fullerton-us.com



MATCHLINE - SHEET C-037

REV	DATE	DESCRIPTION	BY
A	05/10/24	ISSUED FOR REVIEW	CS
B	08/20/24	REVISED	CS
C	08/29/24	REVISED	GB
D	10/02/24	REVISED	BP
E	10/15/24	REVISED	BP
F	11/05/24	REVISED	GB

I HEREBY CERTIFY THAT THESE DRAWINGS WERE PREPARED BY ME OR UNDER MY DIRECT SUPERVISION AND CONTROL, AND TO THE BEST OF MY KNOWLEDGE AND BELIEF COMPLY WITH THE REQUIREMENTS OF ALL APPLICABLE CODES.

TASK NAME

WILC029

TASK DESCRIPTION

FIBER OPTIC CONDUIT
PLACEMENT

PROJECT AREA

LACROSSE, WI

SHEET SCALE

1" = 30'-0"

SHEET TITLE

DESIGN LAYOUT

GRID NUMBER

SHEET NUMBER

C-036

NOTE:

- PROPOSED CONDUIT SHALL AVOID EXISTING SEEPAGE BEDS
- BURY AT 24" MIN. UNDER SOFT SURFACE-BURY AT 36" MIN. UNDER HARD SURFACE
- MAINTAIN 1' FROM BACK OF SIDEWALK, WHEN APPLICABLE.

NOTE:

METRONET WILL MAINTAIN 5' CLEARANCE FROM EXISTING INLETS, MANHOLES, VALVES, AND FIRE HYDRANTS & 7.5' CLEARANCE FROM MANHOLES AND CATCH BASINS.



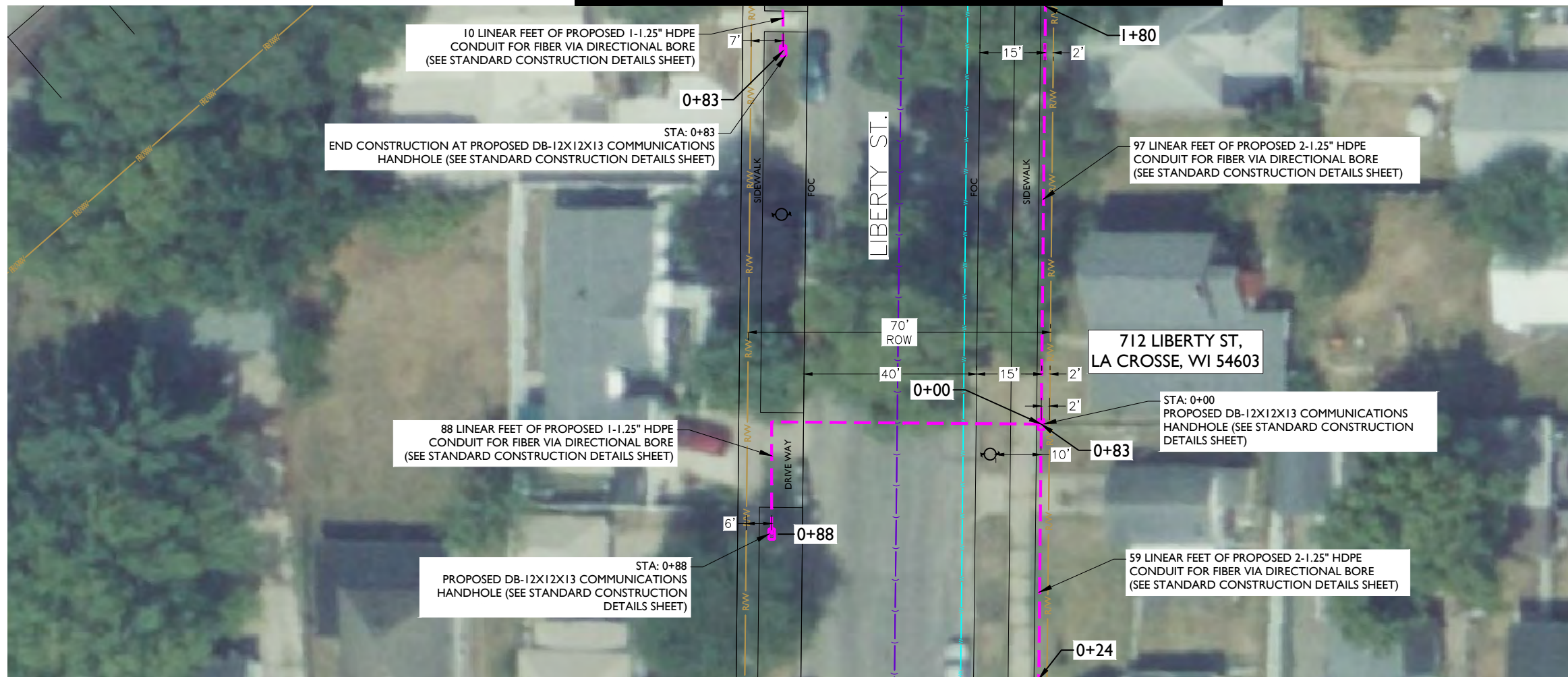


metronet
3701 COMMUNICATIONS WAY
EVANSVILLE, IN, 47715



1100 E. WOODFIELD ROAD, SUITE 500
SCHAUMBURG, ILLINOIS 60173
TEL: 847-908-8400
COA# 3620-11
www.fullerton-us.com

MATCHLINE - SHEET C-036



MATCHLINE - SHEET C-038

REV	DATE	DESCRIPTION	BY
A	05/10/24	ISSUED FOR REVIEW	CS
B	08/20/24	REVISED	CS
C	08/29/24	REVISED	GB
D	10/02/24	REVISED	BP
E	10/15/24	REVISED	BP
F	11/05/24	REVISED	GB

I HEREBY CERTIFY THAT THESE DRAWINGS WERE PREPARED BY ME OR UNDER MY DIRECT SUPERVISION AND CONTROL, AND TO THE BEST OF MY KNOWLEDGE AND BELIEF COMPLY WITH THE REQUIREMENTS OF ALL APPLICABLE CODES.

TASK NAME
WILC029

TASK DESCRIPTION
FIBER OPTIC CONDUIT PLACEMENT

PROJECT AREA
LACROSSE, WI

SHEET SCALE
1" = 30'-0"

SHEET TITLE
DESIGN LAYOUT

GRID NUMBER

SHEET NUMBER
C-037

- NOTE:
- PROPOSED CONDUIT SHALL AVOID EXISTING SEEPAGE BEDS
 - BURY AT 24" MIN. UNDER SOFT SURFACE-BURY AT 36" MIN. UNDER HARD SURFACE
 - MAINTAIN 1' FROM BACK OF SIDEWALK, WHEN APPLICABLE.

NOTE:
METRONET WILL MAINTAIN 5' CLEARANCE FROM EXISTING INLETS, MANHOLES, VALVES, AND FIRE HYDRANTS & 7.5' CLEARANCE FROM MANHOLES AND CATCH BASINS.



MATCHLINE - SHEET C-037

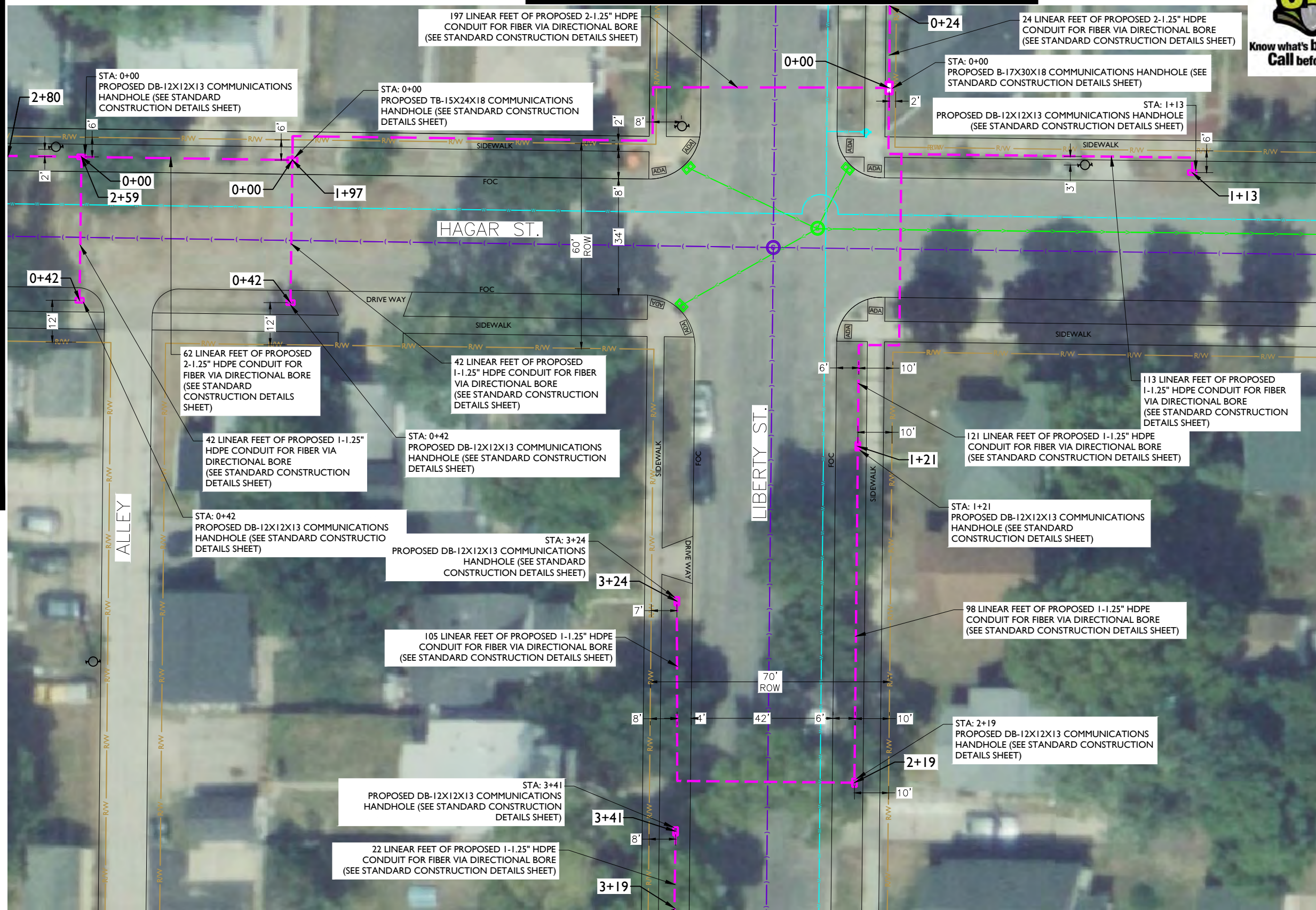


metronet
3701 COMMUNICATIONS WAY
EVANSVILLE, IN, 47715



1100 E. WOODFIELD ROAD, SUITE 500
SCHAUMBURG, ILLINOIS 60173
TEL: 847-908-8400
COA# 3620-11
www.fullerton-us.com

MATCHLINE - SHEET C-048



REV	DATE	DESCRIPTION	BY
A	05/10/24	ISSUED FOR REVIEW	CS
B	08/20/24	REVISED	CS
C	08/29/24	REVISED	GB
D	10/02/24	REVISED	BP
E	10/15/24	REVISED	BP
F	11/05/24	REVISED	GB

I HEREBY CERTIFY THAT THESE DRAWINGS WERE PREPARED BY ME OR UNDER MY DIRECT SUPERVISION AND CONTROL, AND TO THE BEST OF MY KNOWLEDGE AND BELIEF COMPLY WITH THE REQUIREMENTS OF ALL APPLICABLE CODES.

TASK NAME
WILC029

TASK DESCRIPTION
FIBER OPTIC CONDUIT PLACEMENT

PROJECT AREA
LACROSSE, WI

SHEET SCALE
1" = 30'-0"

SHEET TITLE
DESIGN LAYOUT

GRID NUMBER

SHEET NUMBER
C-038

- NOTE:
- PROPOSED CONDUIT SHALL AVOID EXISTING SEEPAGE BEDS
 - BURY AT 24" MIN. UNDER SOFT SURFACE-BURY AT 36" MIN. UNDER HARD SURFACE
 - MAINTAIN 1' FROM BACK OF SIDEWALK, WHEN APPLICABLE.

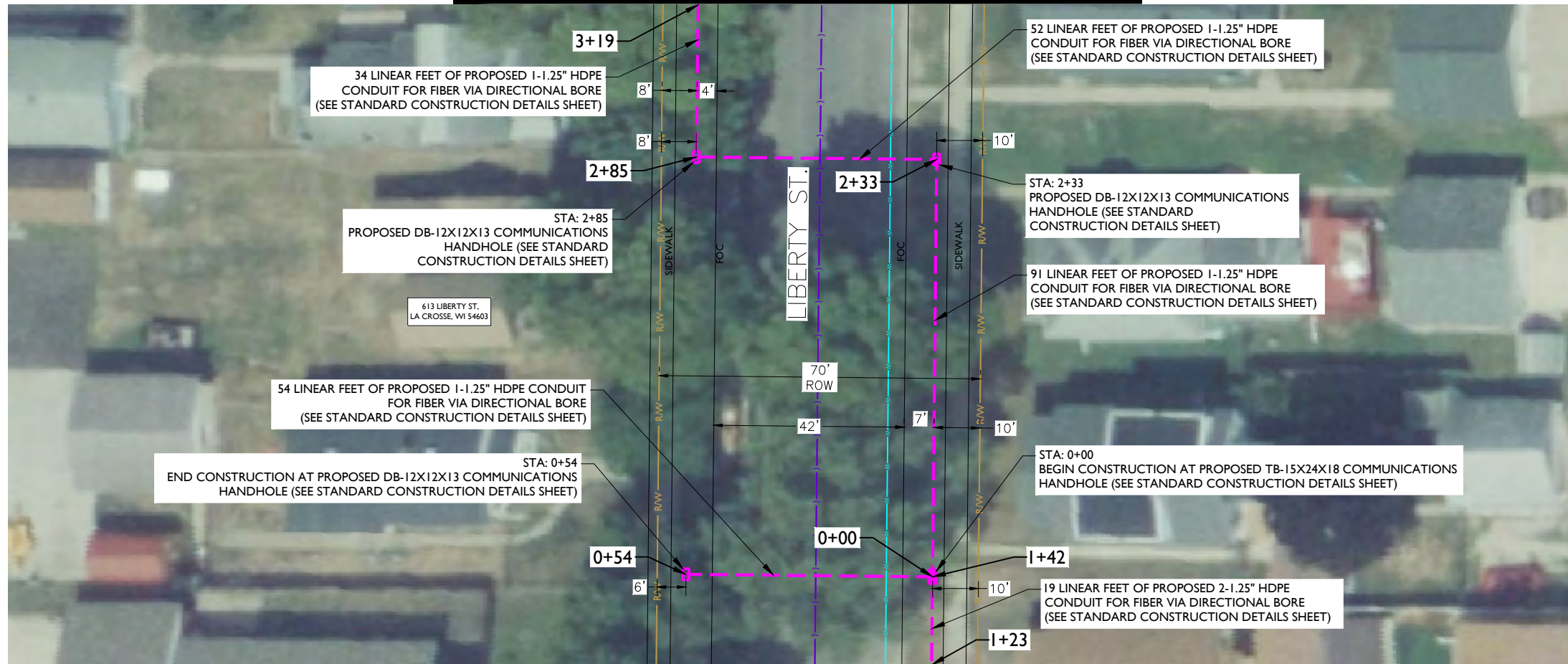
MATCHLINE - SHEET C-039

- NOTE:
- METRONET WILL MAINTAIN 5' CLEARANCE FROM EXISTING INLETS, MANHOLES, VALVES, AND FIRE HYDRANTS & 7.5' CLEARANCE FROM MANHOLES AND CATCH BASINS.





MATCHLINE - SHEET C-038



MATCHLINE - SHEET C-040

REV	DATE	DESCRIPTION	BY
A	05/10/24	ISSUED FOR REVIEW	CS
B	08/20/24	REVISED	CS
C	08/29/24	REVISED	GB
D	10/02/24	REVISED	BP
E	10/15/24	REVISED	BP
F	11/05/24	REVISED	GB

I HEREBY CERTIFY THAT THESE DRAWINGS WERE PREPARED BY ME OR UNDER MY DIRECT SUPERVISION AND CONTROL, AND TO THE BEST OF MY KNOWLEDGE AND BELIEF COMPLY WITH THE REQUIREMENTS OF ALL APPLICABLE CODES.

TASK NAME
WILC029

TASK DESCRIPTION
FIBER OPTIC CONDUIT PLACEMENT

PROJECT AREA
LACROSSE, WI

SHEET SCALE
1" = 30'-0"

SHEET TITLE
DESIGN LAYOUT

GRID NUMBER

SHEET NUMBER
C-039

NOTE:

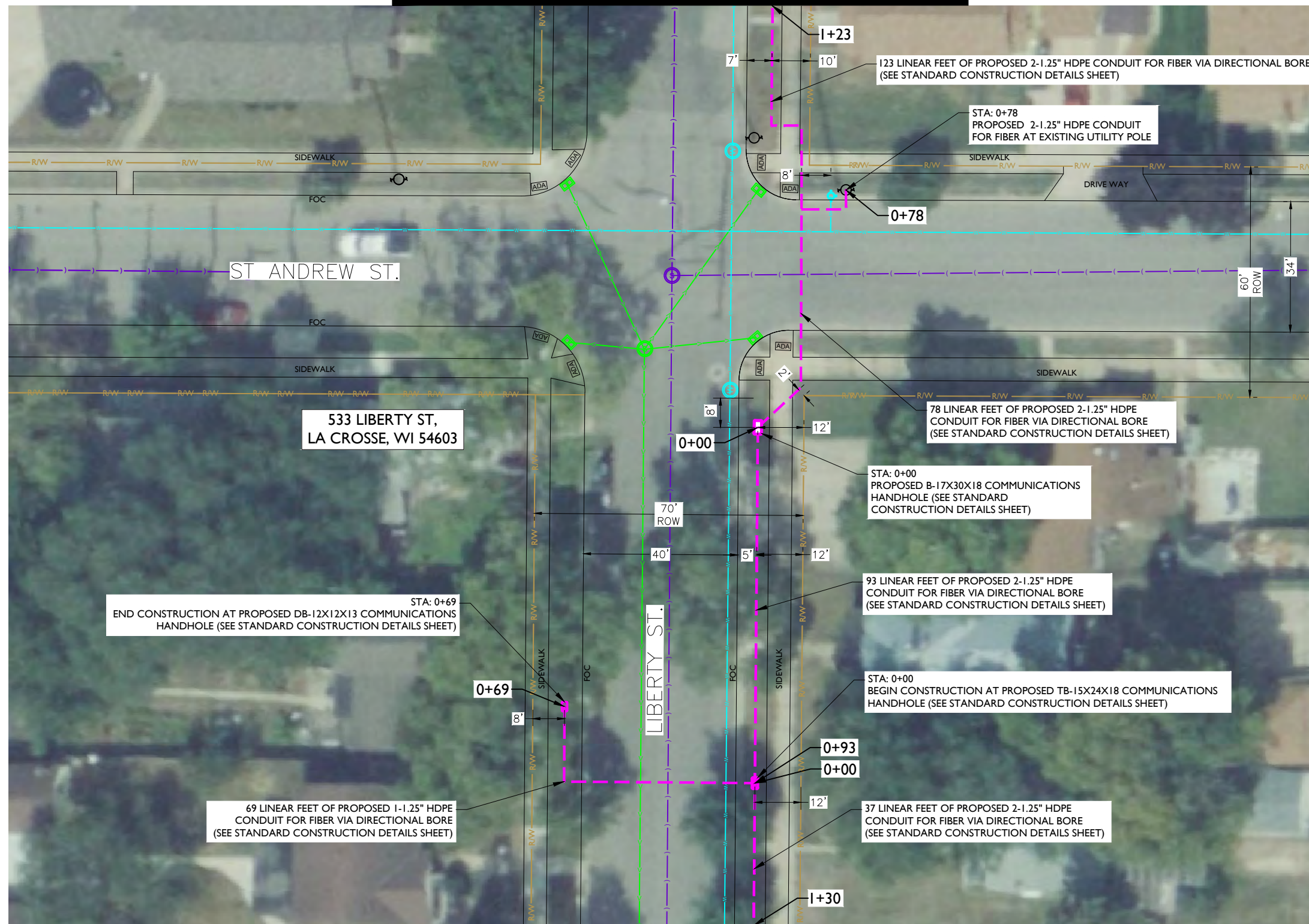
- PROPOSED CONDUIT SHALL AVOID EXISTING SEEPAGE BEDS
- BURY AT 24" MIN. UNDER SOFT SURFACE-BURY AT 36" MIN. UNDER HARD SURFACE
- MAINTAIN 1' FROM BACK OF SIDEWALK, WHEN APPLICABLE.

NOTE:

METRONET WILL MAINTAIN 5' CLEARANCE FROM EXISTING INLETS, MANHOLES, VALVES, AND FIRE HYDRANTS & 7.5' CLEARANCE FROM MANHOLES AND CATCH BASINS.



MATCHLINE - SHEET C-039



MATCHLINE - SHEET C-041



metronet
3701 COMMUNICATIONS WAY
EVANSVILLE, IN, 47715



1100 E. WOODFIELD ROAD, SUITE 500
SCHAUMBURG, ILLINOIS 60173
TEL: 847-908-8400
COA# 3620-11
www.fullerton-us.com

REV	DATE	DESCRIPTION	BY
A	05/10/24	ISSUED FOR REVIEW	CS
B	08/20/24	REVISED	CS
C	08/29/24	REVISED	GB
D	10/02/24	REVISED	BP
E	10/15/24	REVISED	BP
F	11/05/24	REVISED	GB

I HEREBY CERTIFY THAT THESE DRAWINGS WERE PREPARED BY ME OR UNDER MY DIRECT SUPERVISION AND CONTROL, AND TO THE BEST OF MY KNOWLEDGE AND BELIEF COMPLY WITH THE REQUIREMENTS OF ALL APPLICABLE CODES.

TASK NAME
WILC029

TASK DESCRIPTION
FIBER OPTIC CONDUIT PLACEMENT

PROJECT AREA
LACROSSE, WI

SHEET SCALE
1" = 30'-0"

SHEET TITLE
DESIGN LAYOUT

GRID NUMBER

SHEET NUMBER
C-040

NOTE:

- PROPOSED CONDUIT SHALL AVOID EXISTING SEEPAGE BEDS
- BURY AT 24" MIN. UNDER SOFT SURFACE-BURY AT 36" MIN. UNDER HARD SURFACE
- MAINTAIN 1' FROM BACK OF SIDEWALK, WHEN APPLICABLE.

NOTE:
METRONET WILL MAINTAIN 5' CLEARANCE FROM EXISTING INLETS, MANHOLES, VALVES, AND FIRE HYDRANTS & 7.5' CLEARANCE FROM MANHOLES AND CATCH BASINS.



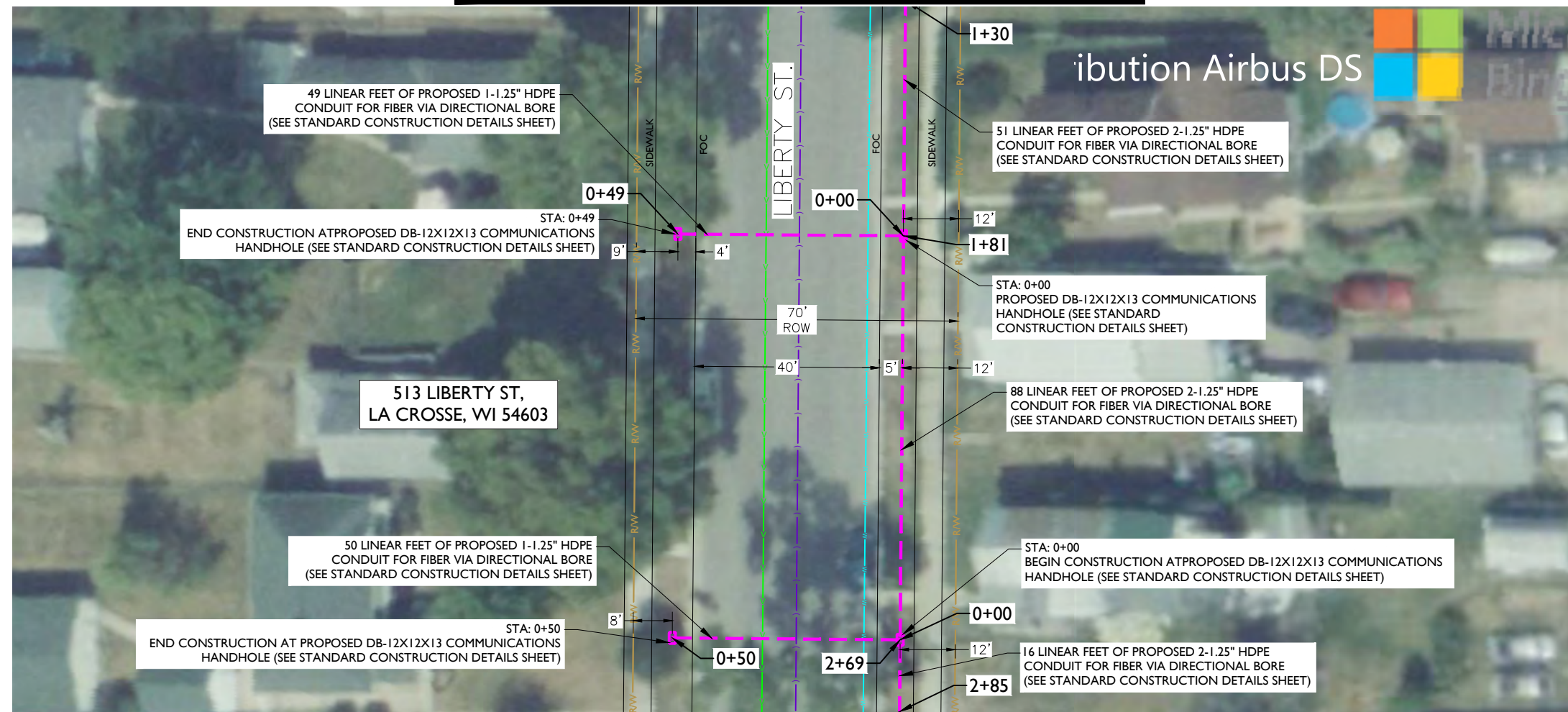


metronet
3701 COMMUNICATIONS WAY
EVANSVILLE, IN, 47715



1100 E. WOODFIELD ROAD, SUITE 500
SCHAUMBURG, ILLINOIS 60173
TEL: 847-908-8400
COA# 3620-11
www.fullerton-us.com

MATCHLINE - SHEET C-040



MATCHLINE - SHEET C-042

REV	DATE	DESCRIPTION	BY
A	05/10/24	ISSUED FOR REVIEW	CS
B	08/20/24	REVISED	CS
C	08/29/24	REVISED	GB
D	10/02/24	REVISED	BP
E	10/15/24	REVISED	BP
F	11/05/24	REVISED	GB

I HEREBY CERTIFY THAT THESE DRAWINGS WERE PREPARED BY ME OR UNDER MY DIRECT SUPERVISION AND CONTROL, AND TO THE BEST OF MY KNOWLEDGE AND BELIEF COMPLY WITH THE REQUIREMENTS OF ALL APPLICABLE CODES.

TASK NAME
WILC029

TASK DESCRIPTION
FIBER OPTIC CONDUIT PLACEMENT

PROJECT AREA
LACROSSE, WI

SHEET SCALE
1" = 30'-0"

SHEET TITLE
DESIGN LAYOUT

GRID NUMBER

SHEET NUMBER
C-041

- NOTE:
- PROPOSED CONDUIT SHALL AVOID EXISTING SEEPAGE BEDS
 - BURY AT 24" MIN. UNDER SOFT SURFACE-BURY AT 36" MIN. UNDER HARD SURFACE
 - MAINTAIN 1' FROM BACK OF SIDEWALK, WHEN APPLICABLE.

NOTE:
METRONET WILL MAINTAIN 5' CLEARANCE FROM EXISTING INLETS, MANHOLES, VALVES, AND FIRE HYDRANTS & 7.5' CLEARANCE FROM MANHOLES AND CATCH BASINS.



MATCHLINE - SHEET C-041



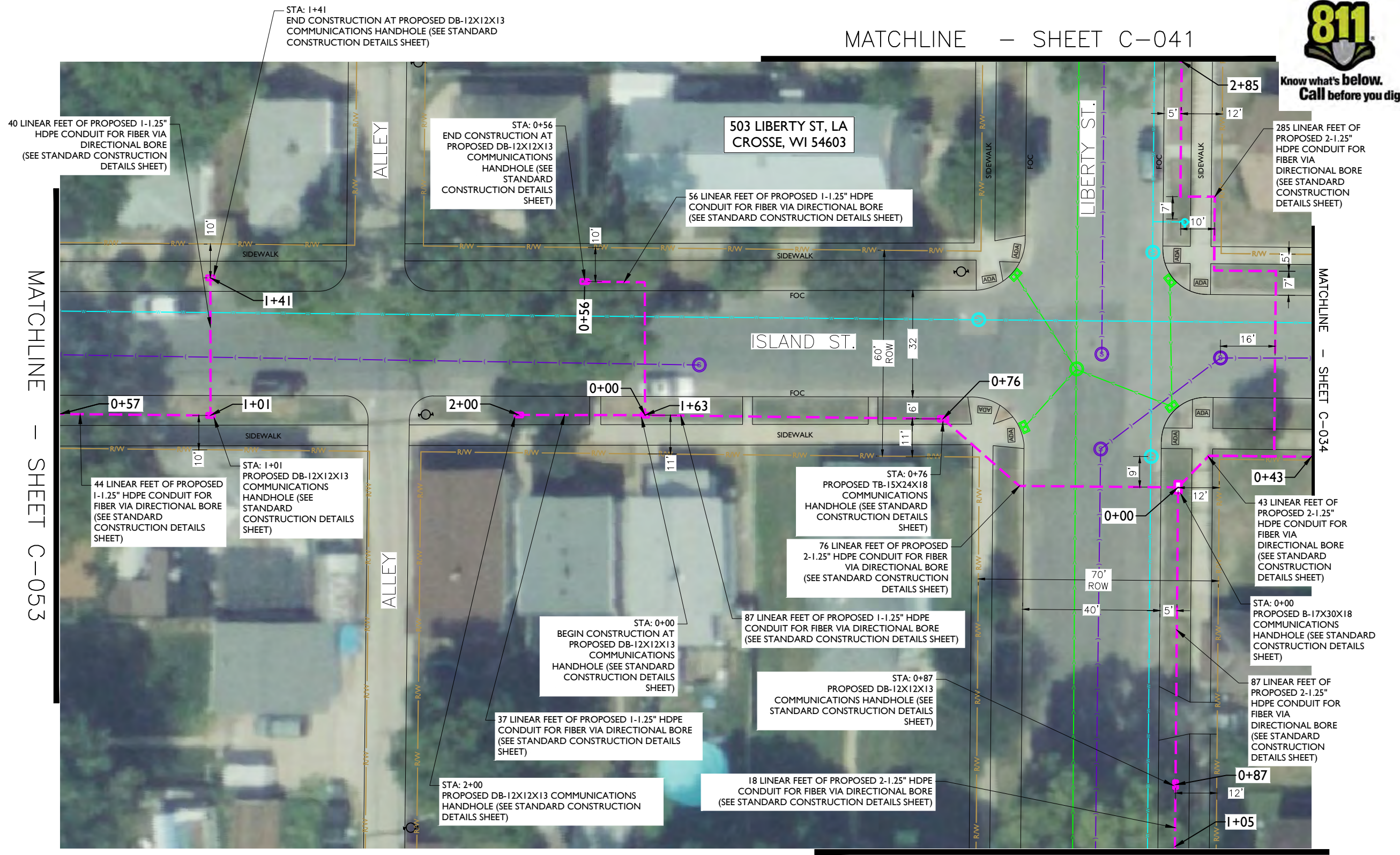
Know what's below.
Call before you dig.

metronet

3701 COMMUNICATIONS WAY
EVANSVILLE, IN, 47715

Fullerton
DESIGN DEVELOP CONSTRUCT

1100 E. WOODFIELD ROAD, SUITE 500
SCHAUMBURG, ILLINOIS 60173
TEL: 847-908-8400
COA# 3620-11
www.fullerton-us.com



MATCHLINE - SHEET C-053

MATCHLINE - SHEET C-034

MATCHLINE - SHEET C-043

- NOTE:
- PROPOSED CONDUIT SHALL AVOID EXISTING SEEPAGE BEDS
 - BURY AT 24" MIN. UNDER SOFT SURFACE-BURY AT 36" MIN. UNDER HARD SURFACE
 - MAINTAIN 1' FROM BACK OF SIDEWALK, WHEN APPLICABLE.

NOTE:
METRONET WILL MAINTAIN 5' CLEARANCE FROM EXISTING INLETS, MANHOLES, VALVES, AND FIRE HYDRANTS & 7.5' CLEARANCE FROM MANHOLES AND CATCH BASINS.



REV	DATE	DESCRIPTION	BY
A	05/10/24	ISSUED FOR REVIEW	CS
B	08/20/24	REVISED	CS
C	08/29/24	REVISED	GB
D	10/02/24	REVISED	BP
E	10/15/24	REVISED	BP
F	11/05/24	REVISED	GB

I HEREBY CERTIFY THAT THESE DRAWINGS WERE PREPARED BY ME OR UNDER MY DIRECT SUPERVISION AND CONTROL, AND TO THE BEST OF MY KNOWLEDGE AND BELIEF COMPLY WITH THE REQUIREMENTS OF ALL APPLICABLE CODES.

TASK NAME
WILC029

TASK DESCRIPTION
FIBER OPTIC CONDUIT PLACEMENT

PROJECT AREA
LACROSSE, WI

SHEET SCALE
1" = 30'-0"

SHEET TITLE
DESIGN LAYOUT

GRID NUMBER

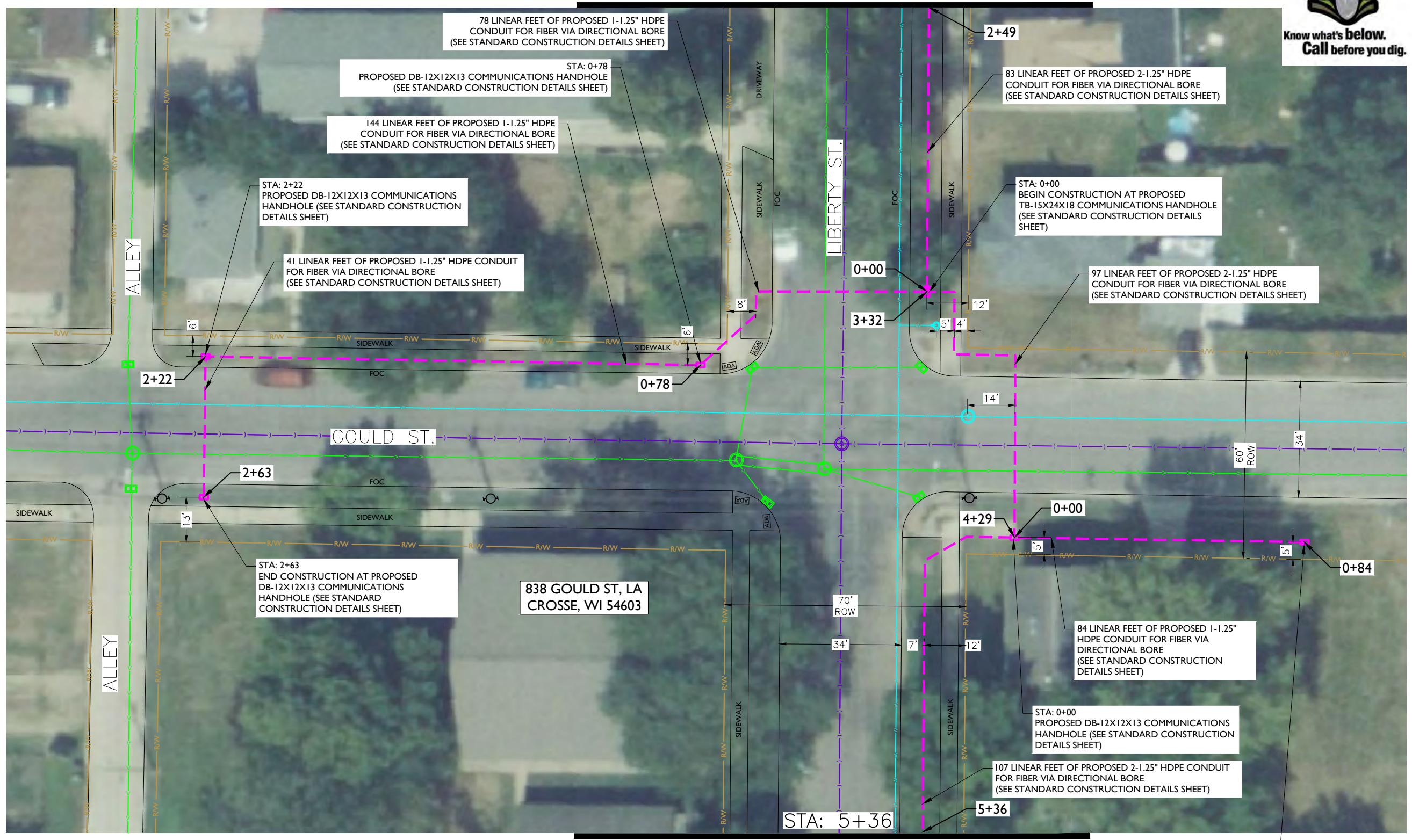
SHEET NUMBER
C-042

MATCHLINE - SHEET C-043



metronet
3701 COMMUNICATIONS WAY
EVANSVILLE, IN, 47715

Fullerton
DESIGN DEVELOP CONSTRUCT
1100 E. WOODFIELD ROAD, SUITE 500
SCHAUMBURG, ILLINOIS 60173
TEL: 847-908-8400
COA# 3620-11
www.fullerton-us.com



MATCHLINE - SHEET C-045

REV	DATE	DESCRIPTION	BY
A	05/10/24	ISSUED FOR REVIEW	CS
B	08/20/24	REVISED	CS
C	08/29/24	REVISED	GB
D	10/02/24	REVISED	BP
E	10/15/24	REVISED	BP
F	11/05/24	REVISED	GB

I HEREBY CERTIFY THAT THESE DRAWINGS WERE PREPARED BY ME OR UNDER MY DIRECT SUPERVISION AND CONTROL, AND TO THE BEST OF MY KNOWLEDGE AND BELIEF COMPLY WITH THE REQUIREMENTS OF ALL APPLICABLE CODES.

TASK NAME
WILC029

TASK DESCRIPTION
FIBER OPTIC CONDUIT PLACEMENT

PROJECT AREA
LACROSSE, WI

SHEET SCALE
1" = 30'-0"


SHEET TITLE
DESIGN LAYOUT

GRID NUMBER

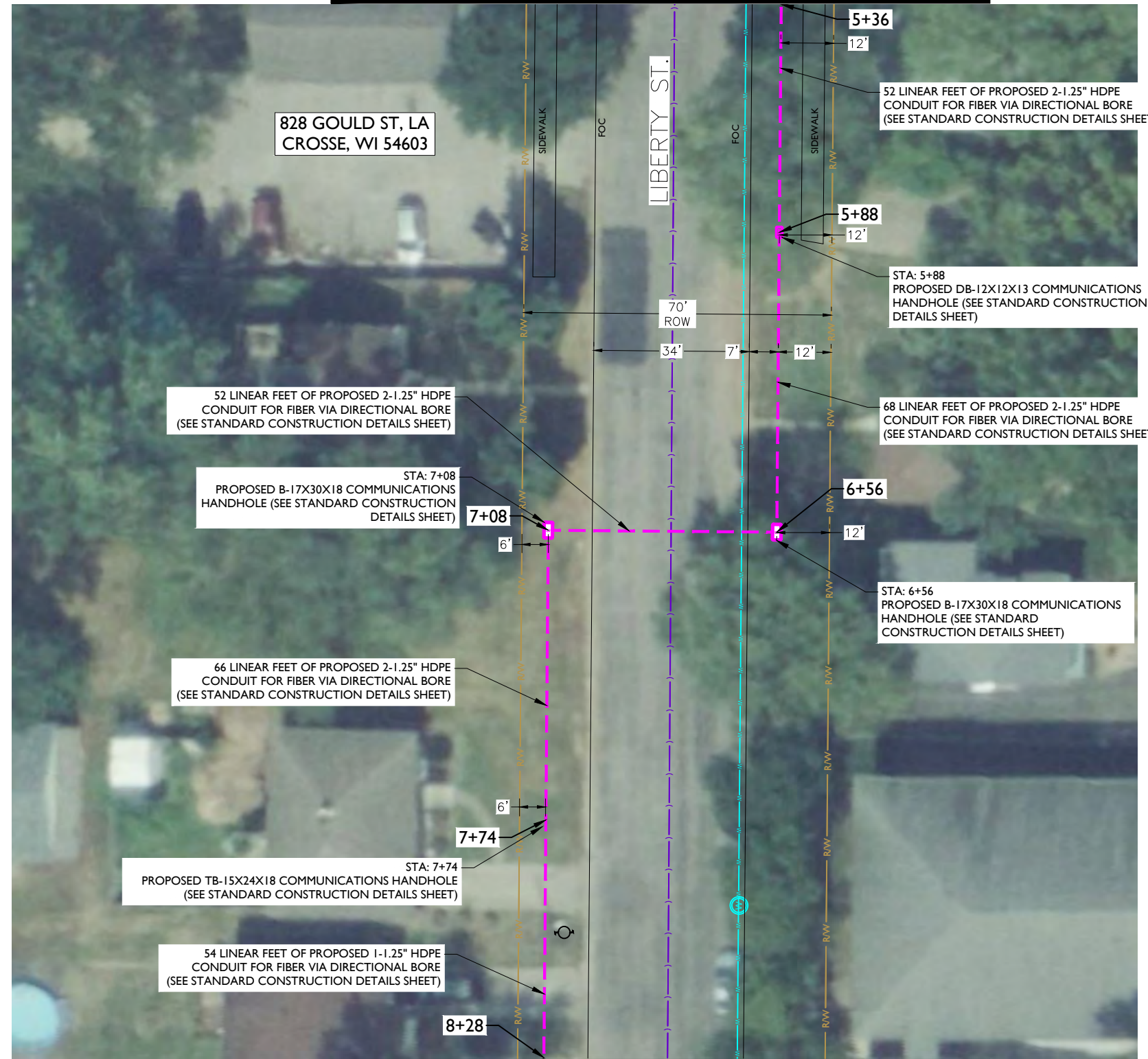
SHEET NUMBER
C-044

- NOTE:
- PROPOSED CONDUIT SHALL AVOID EXISTING SEEPAGE BEDS
 - BURY AT 24" MIN. UNDER SOFT SURFACE-BURY AT 36" MIN. UNDER HARD SURFACE
 - MAINTAIN 1' FROM BACK OF SIDEWALK, WHEN APPLICABLE.

NOTE:
METRONET WILL MAINTAIN 5' CLEARANCE FROM EXISTING INLETS, MANHOLES, VALVES, AND FIRE HYDRANTS & 7.5' CLEARANCE FROM MANHOLES AND CATCH BASINS.



MATCHLINE - SHEET C-044



MATCHLINE - SHEET C-046



metronet
3701 COMMUNICATIONS WAY
EVANSVILLE, IN, 47715



1100 E. WOODFIELD ROAD, SUITE 500
SCHAUMBURG, ILLINOIS 60173
TEL: 847-908-8400
COA# 3620-11
www.fullerton-us.com

REV	DATE	DESCRIPTION	BY
A	05/10/24	ISSUED FOR REVIEW	CS
B	08/20/24	REVISED	CS
C	08/29/24	REVISED	GB
D	10/02/24	REVISED	BP
E	10/15/24	REVISED	BP
F	11/05/24	REVISED	GB

I HEREBY CERTIFY THAT THESE DRAWINGS WERE PREPARED BY ME OR UNDER MY DIRECT SUPERVISION AND CONTROL, AND TO THE BEST OF MY KNOWLEDGE AND BELIEF COMPLY WITH THE REQUIREMENTS OF ALL APPLICABLE CODES.

TASK NAME
WILC029

TASK DESCRIPTION
FIBER OPTIC CONDUIT PLACEMENT

PROJECT AREA
LACROSSE, WI

SHEET SCALE
1" = 30'-0"

SHEET TITLE
DESIGN LAYOUT

GRID NUMBER

SHEET NUMBER
C-045

- NOTE:
- PROPOSED CONDUIT SHALL AVOID EXISTING SEEPAGE BEDS
 - BURY AT 24" MIN. UNDER SOFT SURFACE-BURY AT 36" MIN. UNDER HARD SURFACE
 - MAINTAIN 1' FROM BACK OF SIDEWALK, WHEN APPLICABLE.

NOTE:
METRONET WILL MAINTAIN 5' CLEARANCE FROM EXISTING INLETS, MANHOLES, VALVES, AND FIRE HYDRANTS & 7.5' CLEARANCE FROM MANHOLES AND CATCH BASINS.





metronet
 3701 COMMUNICATIONS WAY
 EVANSVILLE, IN, 47715



1100 E. WOODFIELD ROAD, SUITE 500
 SCHAUMBURG, ILLINOIS 60173
 TEL: 847-908-8400
 COA# 3620-11
 www.fullerton-us.com

MATCHLINE — SHEET C-045



233 LIBERTY ST, LA
 CROSSE, WI 54603

REV	DATE	DESCRIPTION	BY
A	05/10/24	ISSUED FOR REVIEW	CS
B	08/20/24	REVISED	CS
C	08/29/24	REVISED	GB
D	10/02/24	REVISED	BP
E	10/15/24	REVISED	BP
F	11/05/24	REVISED	GB

I HEREBY CERTIFY THAT THESE DRAWINGS WERE PREPARED BY ME OR UNDER MY DIRECT SUPERVISION AND CONTROL, AND TO THE BEST OF MY KNOWLEDGE AND BELIEF COMPLY WITH THE REQUIREMENTS OF ALL APPLICABLE CODES.

TASK NAME
WILC029

TASK DESCRIPTION
FIBER OPTIC CONDUIT PLACEMENT

PROJECT AREA
 LACROSSE, WI

SHEET SCALE
 1" = 30'-0"

SHEET TITLE
DESIGN LAYOUT

GRID NUMBER

SHEET NUMBER
C-046

- NOTE:
- PROPOSED CONDUIT SHALL AVOID EXISTING SEEPAGE BEDS
 - BURY AT 24" MIN. UNDER SOFT SURFACE-BURY AT 36" MIN. UNDER HARD SURFACE
 - MAINTAIN 1' FROM BACK OF SIDEWALK, WHEN APPLICABLE.

NOTE:
 METRONET WILL MAINTAIN 5' CLEARANCE FROM EXISTING INLETS, MANHOLES, VALVES, AND FIRE HYDRANTS & 7.5' CLEARANCE FROM MANHOLES AND CATCH BASINS.

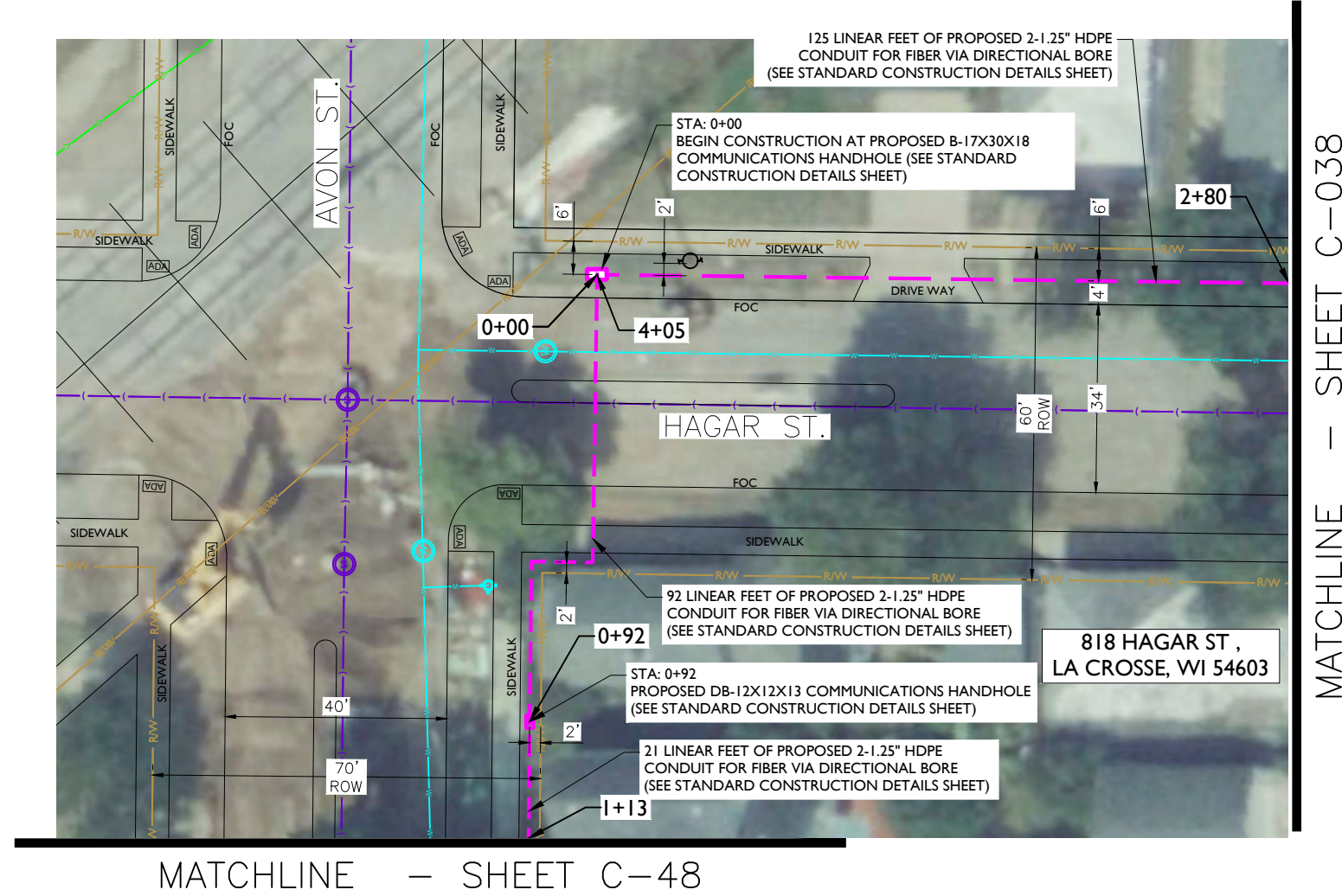




metronet
3701 COMMUNICATIONS WAY
EVANSVILLE, IN, 47715



1100 E. WOODFIELD ROAD, SUITE 500
SCHAUMBURG, ILLINOIS 60173
TEL: 847-908-8400
COA# 3620-11
www.fullerton-us.com



MATCHLINE - SHEET C-038

MATCHLINE - SHEET C-48

REV	DATE	DESCRIPTION	BY
A	05/10/24	ISSUED FOR REVIEW	CS
B	08/20/24	REVISED	CS
C	08/29/24	REVISED	GB
D	10/02/24	REVISED	BP
E	10/15/24	REVISED	BP
F	11/05/24	REVISED	GB

I HEREBY CERTIFY THAT THESE DRAWINGS WERE PREPARED BY ME OR UNDER MY DIRECT SUPERVISION AND CONTROL, AND TO THE BEST OF MY KNOWLEDGE AND BELIEF COMPLY WITH THE REQUIREMENTS OF ALL APPLICABLE CODES.

TASK NAME
WILC029

TASK DESCRIPTION
FIBER OPTIC CONDUIT PLACEMENT

PROJECT AREA
LACROSSE, WI

SHEET SCALE
1" = 30'-0"

SHEET TITLE
DESIGN LAYOUT

GRID NUMBER

SHEET NUMBER
C-047

- NOTE:
- PROPOSED CONDUIT SHALL AVOID EXISTING SEEPAGE BEDS
 - BURY AT 24" MIN. UNDER SOFT SURFACE-BURY AT 36" MIN. UNDER HARD SURFACE
 - MAINTAIN 1' FROM BACK OF SIDEWALK, WHEN APPLICABLE.

NOTE:
METRONET WILL MAINTAIN 5' CLEARANCE FROM EXISTING INLETS, MANHOLES, VALVES, AND FIRE HYDRANTS & 7.5' CLEARANCE FROM MANHOLES AND CATCH BASINS.



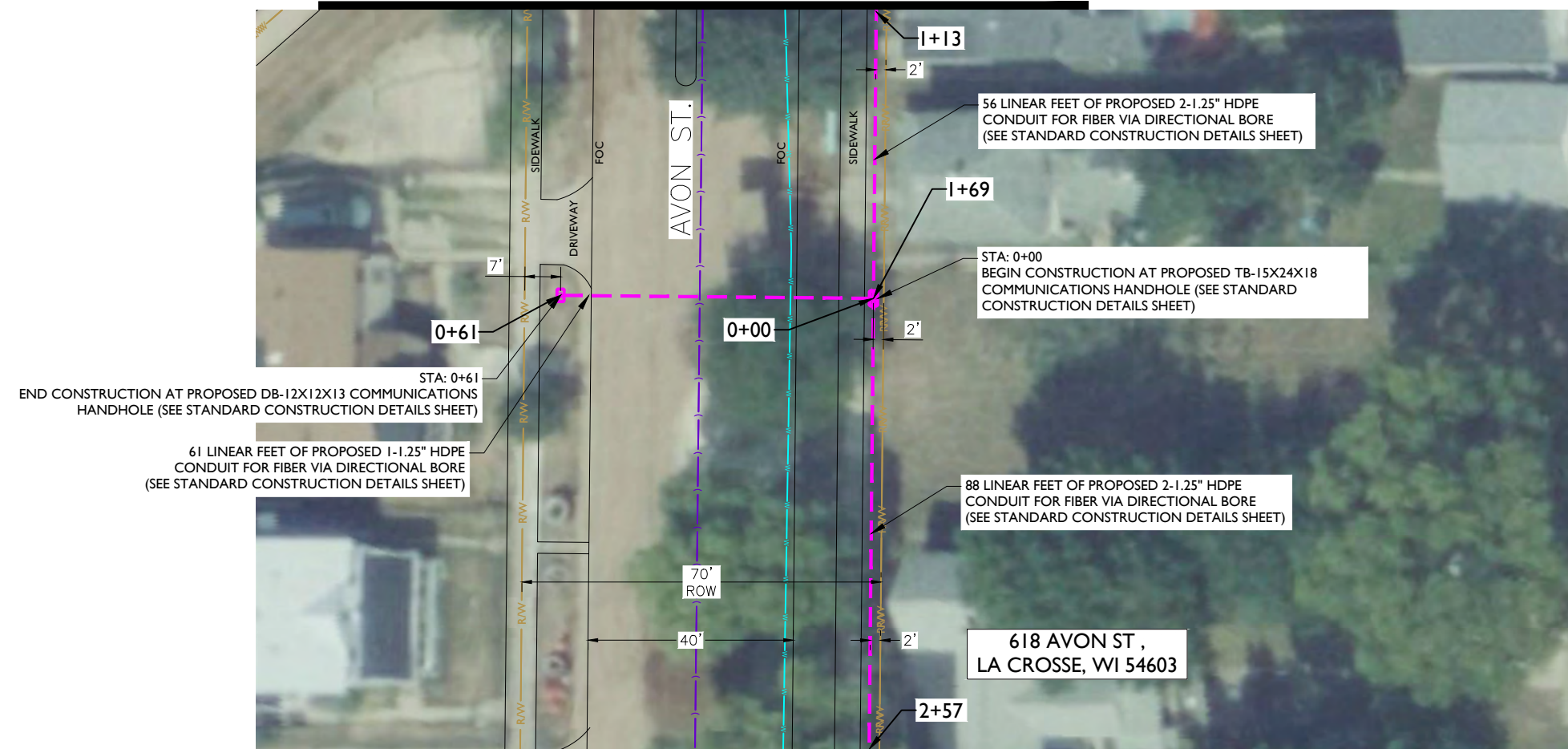


metronet
 3701 COMMUNICATIONS WAY
 EVANSVILLE, IN, 47715



1100 E. WOODFIELD ROAD, SUITE 500
 SCHAUMBURG, ILLINOIS 60173
 TEL: 847-908-8400
 COA# 3620-11
 www.fullerton-us.com

MATCHLINE — SHEET C-047



MATCHLINE — SHEET C-049

NOTE:

- PROPOSED CONDUIT SHALL AVOID EXISTING SEEPAGE BEDS
- BURY AT 24" MIN. UNDER SOFT SURFACE-BURY AT 36" MIN. UNDER HARD SURFACE
- MAINTAIN 1' FROM BACK OF SIDEWALK, WHEN APPLICABLE.

NOTE:

METRONET WILL MAINTAIN 5' CLEARANCE FROM EXISTING INLETS, MANHOLES, VALVES, AND FIRE HYDRANTS & 7.5' CLEARANCE FROM MANHOLES AND CATCH BASINS.



REV	DATE	DESCRIPTION	BY
A	05/10/24	ISSUED FOR REVIEW	CS
B	08/20/24	REVISED	CS
C	08/29/24	REVISED	GB
D	10/02/24	REVISED	BP
E	10/15/24	REVISED	BP
F	11/05/24	REVISED	GB

I HEREBY CERTIFY THAT THESE DRAWINGS WERE PREPARED BY ME OR UNDER MY DIRECT SUPERVISION AND CONTROL, AND TO THE BEST OF MY KNOWLEDGE AND BELIEF COMPLY WITH THE REQUIREMENTS OF ALL APPLICABLE CODES.

TASK NAME

WILC029

TASK DESCRIPTION

FIBER OPTIC CONDUIT PLACEMENT

PROJECT AREA

LACROSSE, WI

SHEET SCALE

1" = 30'-0"

SHEET TITLE

DESIGN LAYOUT

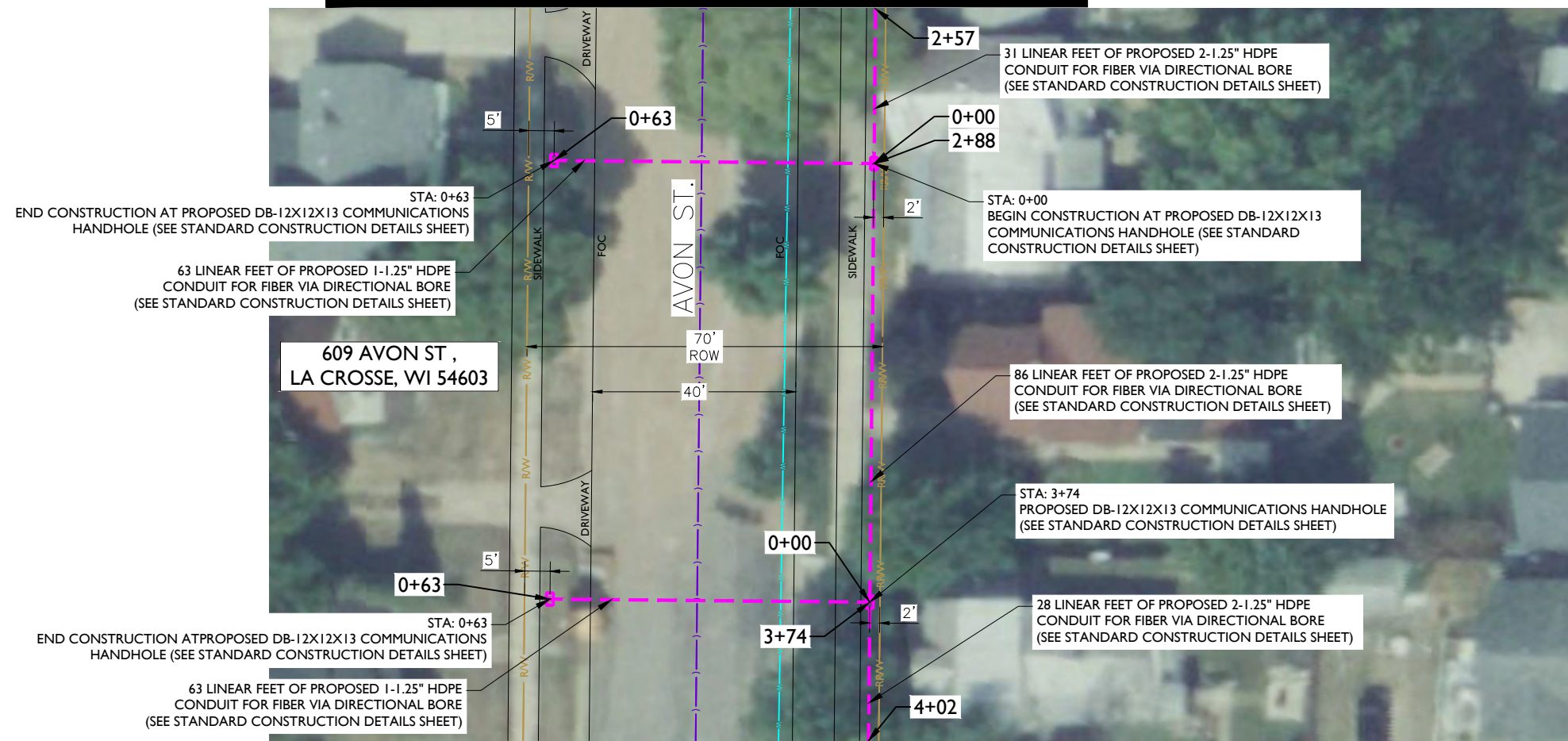
GRID NUMBER

SHEET NUMBER

C-048



MATCHLINE - SHEET C-048



MATCHLINE - SHEET C-050

REV	DATE	DESCRIPTION	BY
A	05/10/24	ISSUED FOR REVIEW	CS
B	08/20/24	REVISED	CS
C	08/29/24	REVISED	GB
D	10/02/24	REVISED	BP
E	10/15/24	REVISED	BP
F	11/05/24	REVISED	GB

I HEREBY CERTIFY THAT THESE DRAWINGS WERE PREPARED BY ME OR UNDER MY DIRECT SUPERVISION AND CONTROL, AND TO THE BEST OF MY KNOWLEDGE AND BELIEF COMPLY WITH THE REQUIREMENTS OF ALL APPLICABLE CODES.

TASK NAME
WILC029

TASK DESCRIPTION
FIBER OPTIC CONDUIT PLACEMENT

PROJECT AREA
LACROSSE, WI

SHEET SCALE
1" = 30'-0"

SHEET TITLE
DESIGN LAYOUT

GRID NUMBER

SHEET NUMBER
C-049

NOTE:

- PROPOSED CONDUIT SHALL AVOID EXISTING SEEPAGE BEDS
- BURY AT 24" MIN. UNDER SOFT SURFACE-BURY AT 36" MIN. UNDER HARD SURFACE
- MAINTAIN 1' FROM BACK OF SIDEWALK, WHEN APPLICABLE.

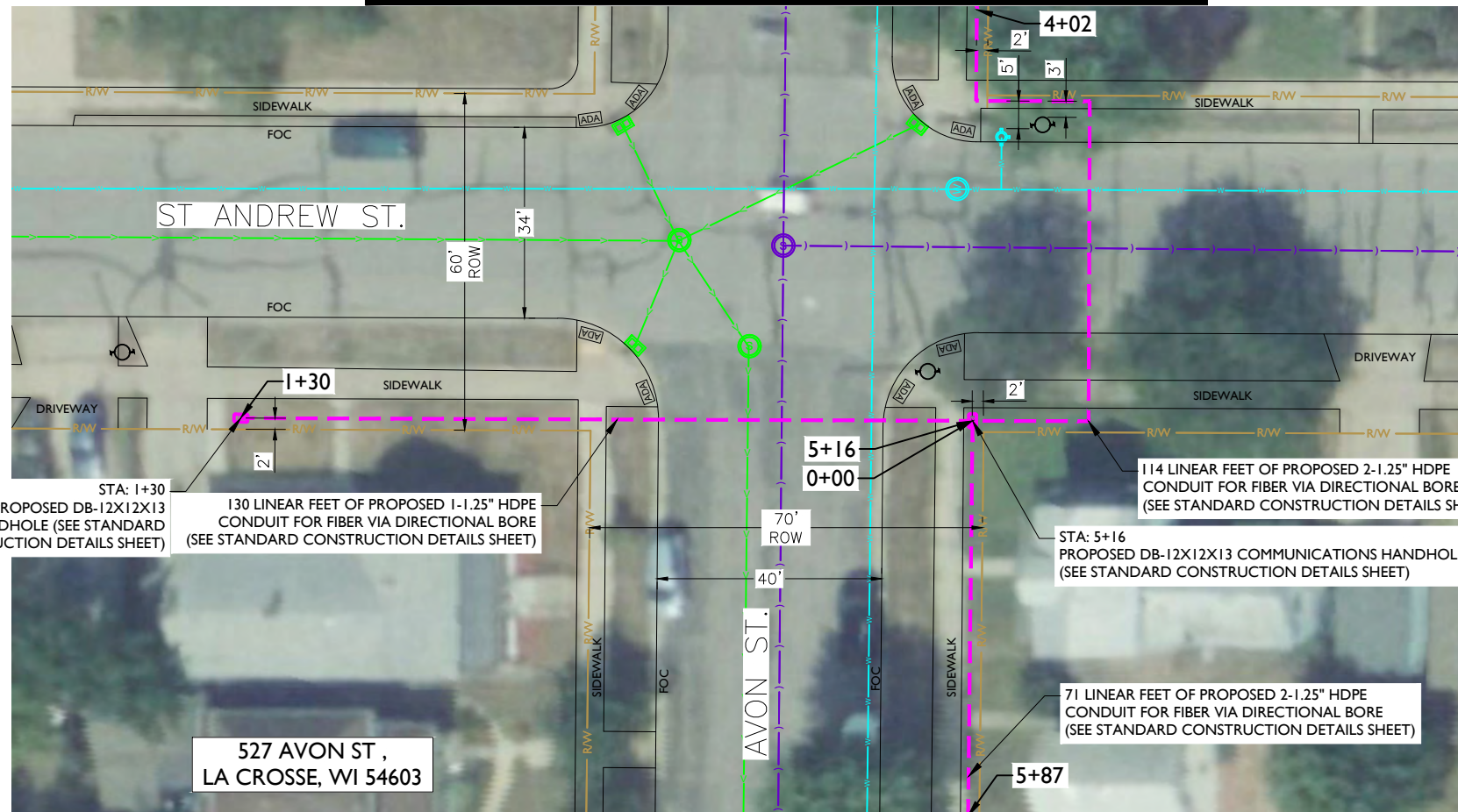
NOTE:

METRONET WILL MAINTAIN 5' CLEARANCE FROM EXISTING INLETS, MANHOLES, VALVES, AND FIRE HYDRANTS & 7.5' CLEARANCE FROM MANHOLES AND CATCH BASINS.





MATCHLINE - SHEET C-049



STA: 1+30
END CONSTRUCTION AT PROPOSED DB-12X12X13
COMMUNICATIONS HANDHOLE (SEE STANDARD
CONSTRUCTION DETAILS SHEET)

130 LINEAR FEET OF PROPOSED 2-1.25" HDPE
CONDUIT FOR FIBER VIA DIRECTIONAL BORE
(SEE STANDARD CONSTRUCTION DETAILS SHEET)

527 AVON ST,
LA CROSSE, WI 54603

5+16
0+00

STA: 5+16
PROPOSED DB-12X12X13 COMMUNICATIONS HANDHOLE
(SEE STANDARD CONSTRUCTION DETAILS SHEET)

114 LINEAR FEET OF PROPOSED 2-1.25" HDPE
CONDUIT FOR FIBER VIA DIRECTIONAL BORE
(SEE STANDARD CONSTRUCTION DETAILS SHEET)

71 LINEAR FEET OF PROPOSED 2-1.25" HDPE
CONDUIT FOR FIBER VIA DIRECTIONAL BORE
(SEE STANDARD CONSTRUCTION DETAILS SHEET)

5+87

MATCHLINE - SHEET C-051

REV	DATE	DESCRIPTION	BY
A	05/10/24	ISSUED FOR REVIEW	CS
B	08/20/24	REVISED	CS
C	08/29/24	REVISED	GB
D	10/02/24	REVISED	BP
E	10/15/24	REVISED	BP
F	11/05/24	REVISED	GB

I HEREBY CERTIFY THAT THESE DRAWINGS WERE PREPARED BY ME OR UNDER MY DIRECT SUPERVISION AND CONTROL, AND TO THE BEST OF MY KNOWLEDGE AND BELIEF COMPLY WITH THE REQUIREMENTS OF ALL APPLICABLE CODES.

TASK NAME

WILC029

TASK DESCRIPTION

FIBER OPTIC CONDUIT
PLACEMENT

PROJECT AREA

LACROSSE, WI

SHEET SCALE

1" = 30'-0"

SHEET TITLE

DESIGN LAYOUT

GRID NUMBER

SHEET NUMBER

C-050

NOTE:

- PROPOSED CONDUIT SHALL AVOID EXISTING SEEPAGE BEDS
- BURY AT 24" MIN. UNDER SOFT SURFACE-BURY AT 36" MIN. UNDER HARD SURFACE
- MAINTAIN 1' FROM BACK OF SIDEWALK, WHEN APPLICABLE.

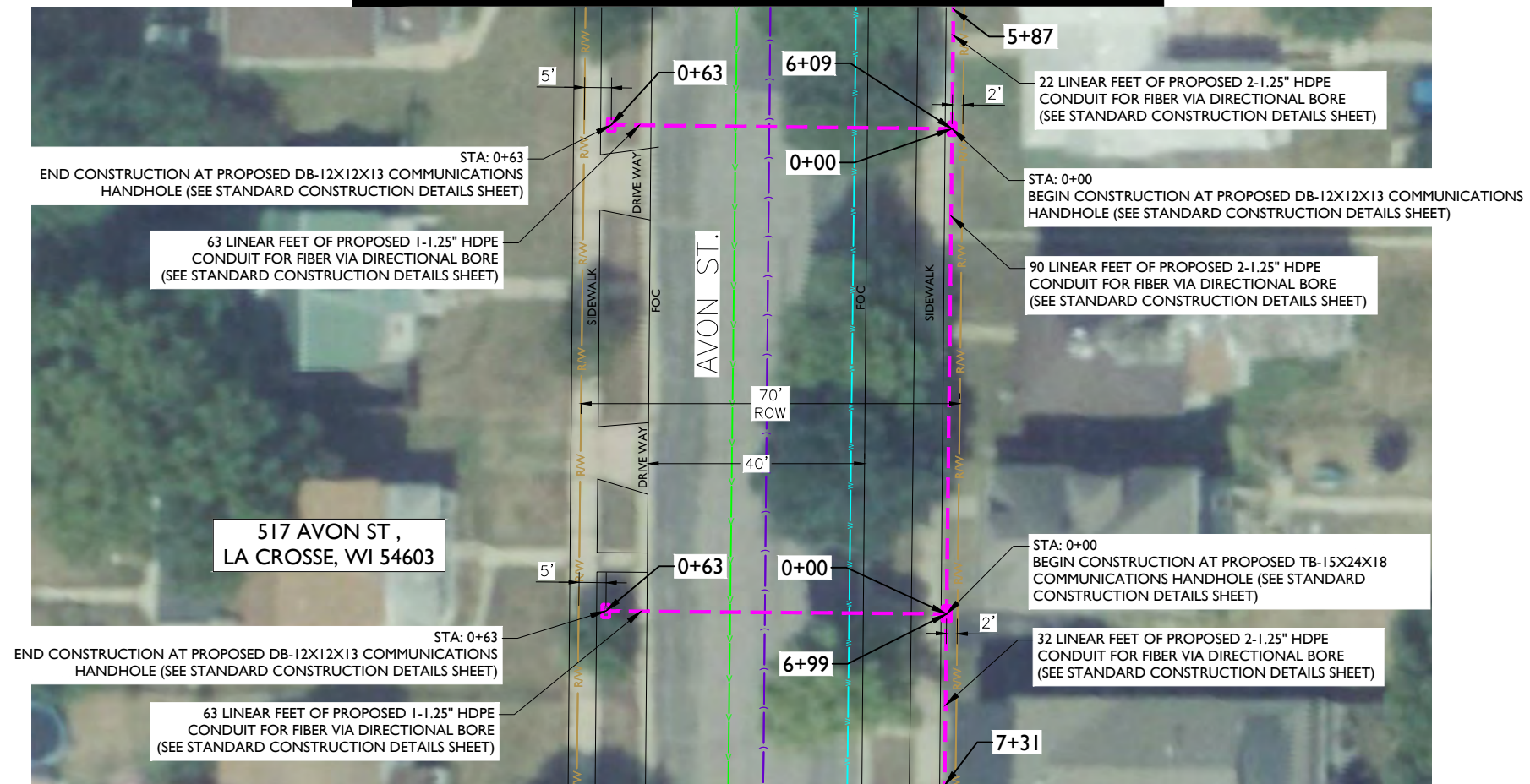
NOTE:

METRONET WILL MAINTAIN 5' CLEARANCE FROM EXISTING INLETS, MANHOLES, VALVES, AND FIRE HYDRANTS & 7.5' CLEARANCE FROM MANHOLES AND CATCH BASINS.





MATCHLINE – SHEET C-050



MATCHLINE – SHEET C-052

REV	DATE	DESCRIPTION	BY
A	05/10/24	ISSUED FOR REVIEW	CS
B	08/20/24	REVISED	CS
C	08/29/24	REVISED	GB
D	10/02/24	REVISED	BP
E	10/15/24	REVISED	BP
F	11/05/24	REVISED	GB

I HEREBY CERTIFY THAT THESE DRAWINGS WERE PREPARED BY ME OR UNDER MY DIRECT SUPERVISION AND CONTROL, AND TO THE BEST OF MY KNOWLEDGE AND BELIEF COMPLY WITH THE REQUIREMENTS OF ALL APPLICABLE CODES.

TASK NAME
WILC029

TASK DESCRIPTION
FIBER OPTIC CONDUIT PLACEMENT

PROJECT AREA
LACROSSE, WI

SHEET SCALE
1" = 30'-0"

SHEET TITLE
DESIGN LAYOUT

GRID NUMBER

SHEET NUMBER
C-051

NOTE:

- PROPOSED CONDUIT SHALL AVOID EXISTING SEEPAGE BEDS
- BURY AT 24" MIN. UNDER SOFT SURFACE-BURY AT 36" MIN. UNDER HARD SURFACE
- MAINTAIN 1' FROM BACK OF SIDEWALK, WHEN APPLICABLE.

NOTE:

METRONET WILL MAINTAIN 5' CLEARANCE FROM EXISTING INLETS, MANHOLES, VALVES, AND FIRE HYDRANTS & 7.5' CLEARANCE FROM MANHOLES AND CATCH BASINS.



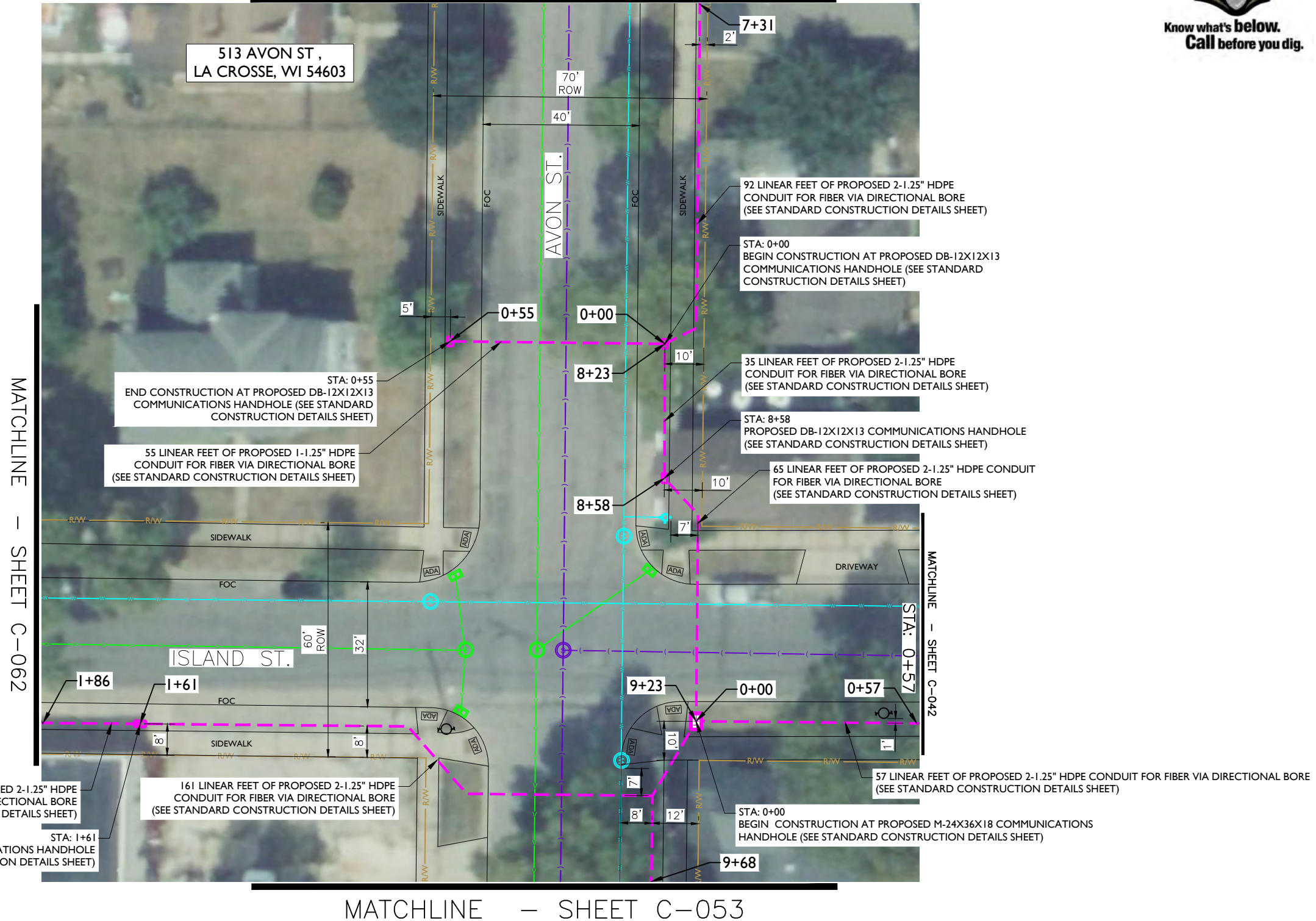
MATCHLINE - SHEET C-051



metronet
3701 COMMUNICATIONS WAY
EVANSVILLE, IN, 47715



1100 E. WOODFIELD ROAD, SUITE 500
SCHAUMBURG, ILLINOIS 60173
TEL: 847-908-8400
COA# 3620-11
www.fullerton-us.com



REV	DATE	DESCRIPTION	BY
A	05/10/24	ISSUED FOR REVIEW	CS
B	08/20/24	REVISED	CS
C	08/29/24	REVISED	GB
D	10/02/24	REVISED	BP
E	10/15/24	REVISED	BP
F	11/05/24	REVISED	GB

I HEREBY CERTIFY THAT THESE DRAWINGS WERE PREPARED BY ME OR UNDER MY DIRECT SUPERVISION AND CONTROL, AND TO THE BEST OF MY KNOWLEDGE AND BELIEF COMPLY WITH THE REQUIREMENTS OF ALL APPLICABLE CODES.

TASK NAME
WILC029

TASK DESCRIPTION
FIBER OPTIC CONDUIT PLACEMENT

PROJECT AREA
LACROSSE, WI

SHEET SCALE
1" = 30'-0"

SHEET TITLE
DESIGN LAYOUT

GRID NUMBER

SHEET NUMBER
C-052

- NOTE:
- PROPOSED CONDUIT SHALL AVOID EXISTING SEEPAGE BEDS
 - BURY AT 24" MIN. UNDER SOFT SURFACE-BURY AT 36" MIN. UNDER HARD SURFACE
 - MAINTAIN 1' FROM BACK OF SIDEWALK, WHEN APPLICABLE.

NOTE:
METRONET WILL MAINTAIN 5' CLEARANCE FROM EXISTING INLETS, MANHOLES, VALVES, AND FIRE HYDRANTS & 7.5' CLEARANCE FROM MANHOLES AND CATCH BASINS.





MATCHLINE - SHEET C-052



MATCHLINE - SHEET C-054

REV	DATE	DESCRIPTION	BY
A	05/10/24	ISSUED FOR REVIEW	CS
B	08/20/24	REVISED	CS
C	08/29/24	REVISED	GB
D	10/02/24	REVISED	BP
E	10/15/24	REVISED	BP
F	11/05/24	REVISED	GB

I HEREBY CERTIFY THAT THESE DRAWINGS WERE PREPARED BY ME OR UNDER MY DIRECT SUPERVISION AND CONTROL, AND TO THE BEST OF MY KNOWLEDGE AND BELIEF COMPLY WITH THE REQUIREMENTS OF ALL APPLICABLE CODES.

TASK NAME
WILC029

TASK DESCRIPTION
FIBER OPTIC CONDUIT PLACEMENT

PROJECT AREA
LACROSSE, WI

SHEET SCALE
1" = 30'-0"

SHEET TITLE
DESIGN LAYOUT

GRID NUMBER

SHEET NUMBER
C-053

- NOTE:
- PROPOSED CONDUIT SHALL AVOID EXISTING SEEPAGE BEDS
 - BURY AT 24" MIN. UNDER SOFT SURFACE-BURY AT 36" MIN. UNDER HARD SURFACE
 - MAINTAIN 1' FROM BACK OF SIDEWALK, WHEN APPLICABLE.

- NOTE:
- METRONET WILL MAINTAIN 5' CLEARANCE FROM EXISTING INLETS, MANHOLES, VALVES, AND FIRE HYDRANTS & 7.5' CLEARANCE FROM MANHOLES AND CATCH BASINS.



MATCHLINE - SHEET C-053

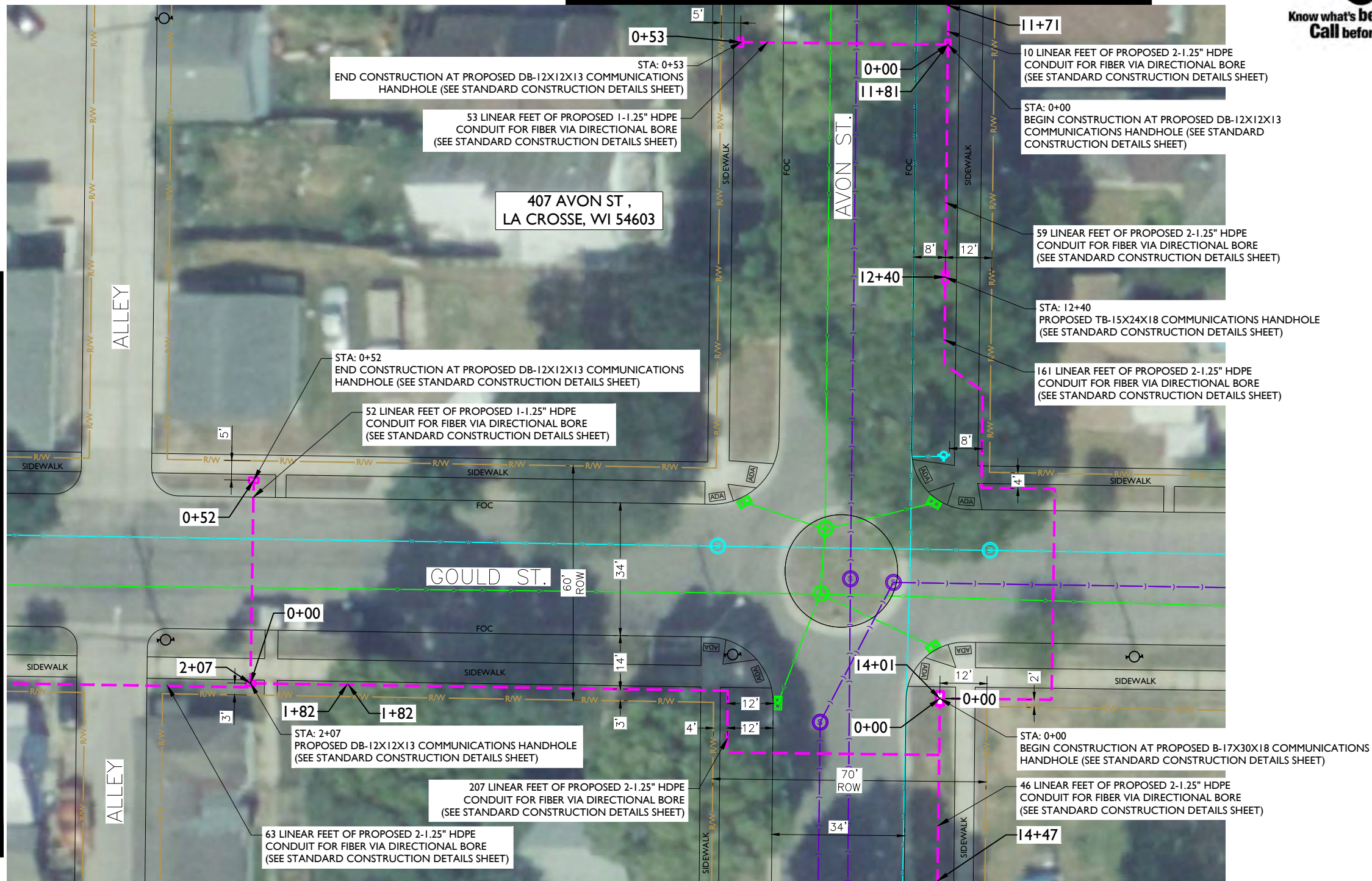


metronet
3701 COMMUNICATIONS WAY
EVANSVILLE, IN, 47715



1100 E. WOODFIELD ROAD, SUITE 500
SCHAUMBURG, ILLINOIS 60173
TEL: 847-908-8400
COA# 3620-11
www.fullerton-us.com

MATCHLINE - SHEET C-064



MATCHLINE - SHEET C-055

- NOTE:
- PROPOSED CONDUIT SHALL AVOID EXISTING SEEPAGE BEDS
 - BURY AT 24" MIN. UNDER SOFT SURFACE-BURY AT 36" MIN. UNDER HARD SURFACE
 - MAINTAIN 1' FROM BACK OF SIDEWALK, WHEN APPLICABLE.

- NOTE:
- METRONET WILL MAINTAIN 5' CLEARANCE FROM EXISTING INLETS, MANHOLES, VALVES, AND FIRE HYDRANTS & 7.5' CLEARANCE FROM MANHOLES AND CATCH BASINS.



REV	DATE	DESCRIPTION	BY
A	05/10/24	ISSUED FOR REVIEW	CS
B	08/20/24	REVISED	CS
C	08/29/24	REVISED	GB
D	10/02/24	REVISED	BP
E	10/15/24	REVISED	BP
F	11/05/24	REVISED	GB

I HEREBY CERTIFY THAT THESE DRAWINGS WERE PREPARED BY ME OR UNDER MY DIRECT SUPERVISION AND CONTROL, AND TO THE BEST OF MY KNOWLEDGE AND BELIEF COMPLY WITH THE REQUIREMENTS OF ALL APPLICABLE CODES.

TASK NAME
WILC029

TASK DESCRIPTION
FIBER OPTIC CONDUIT PLACEMENT

PROJECT AREA
LACROSSE, WI

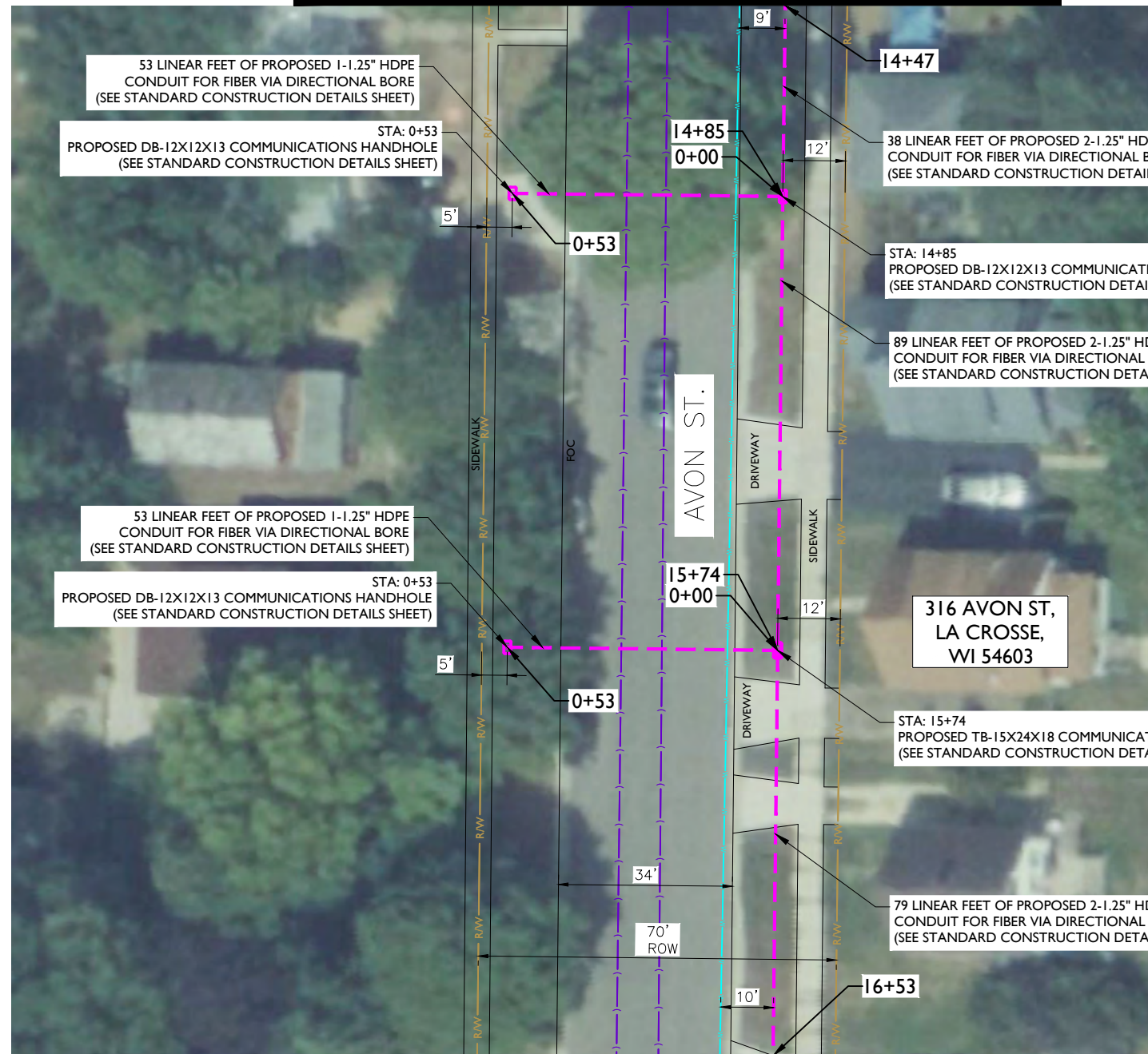
SHEET SCALE
1" = 30'-0"

SHEET TITLE
DESIGN LAYOUT

GRID NUMBER

SHEET NUMBER
C-054

MATCHLINE - SHEET C-054



MATCHLINE - SHEET C-056



metronet
3701 COMMUNICATIONS WAY
EVANSVILLE, IN, 47715



1100 E. WOODFIELD ROAD, SUITE 500
SCHAUMBURG, ILLINOIS 60173
TEL: 847-908-8400
COA# 3620-11
www.fullerton-us.com

REV	DATE	DESCRIPTION	BY
A	05/10/24	ISSUED FOR REVIEW	CS
B	08/20/24	REVISED	CS
C	08/29/24	REVISED	GB
D	10/02/24	REVISED	BP
E	10/15/24	REVISED	BP
F	11/05/24	REVISED	GB

I HEREBY CERTIFY THAT THESE DRAWINGS WERE PREPARED BY ME OR UNDER MY DIRECT SUPERVISION AND CONTROL, AND TO THE BEST OF MY KNOWLEDGE AND BELIEF COMPLY WITH THE REQUIREMENTS OF ALL APPLICABLE CODES.

TASK NAME
WILC029

TASK DESCRIPTION
FIBER OPTIC CONDUIT PLACEMENT

PROJECT AREA
LACROSSE, WI

SHEET SCALE
1" = 30'-0"

SHEET TITLE
DESIGN LAYOUT

GRID NUMBER

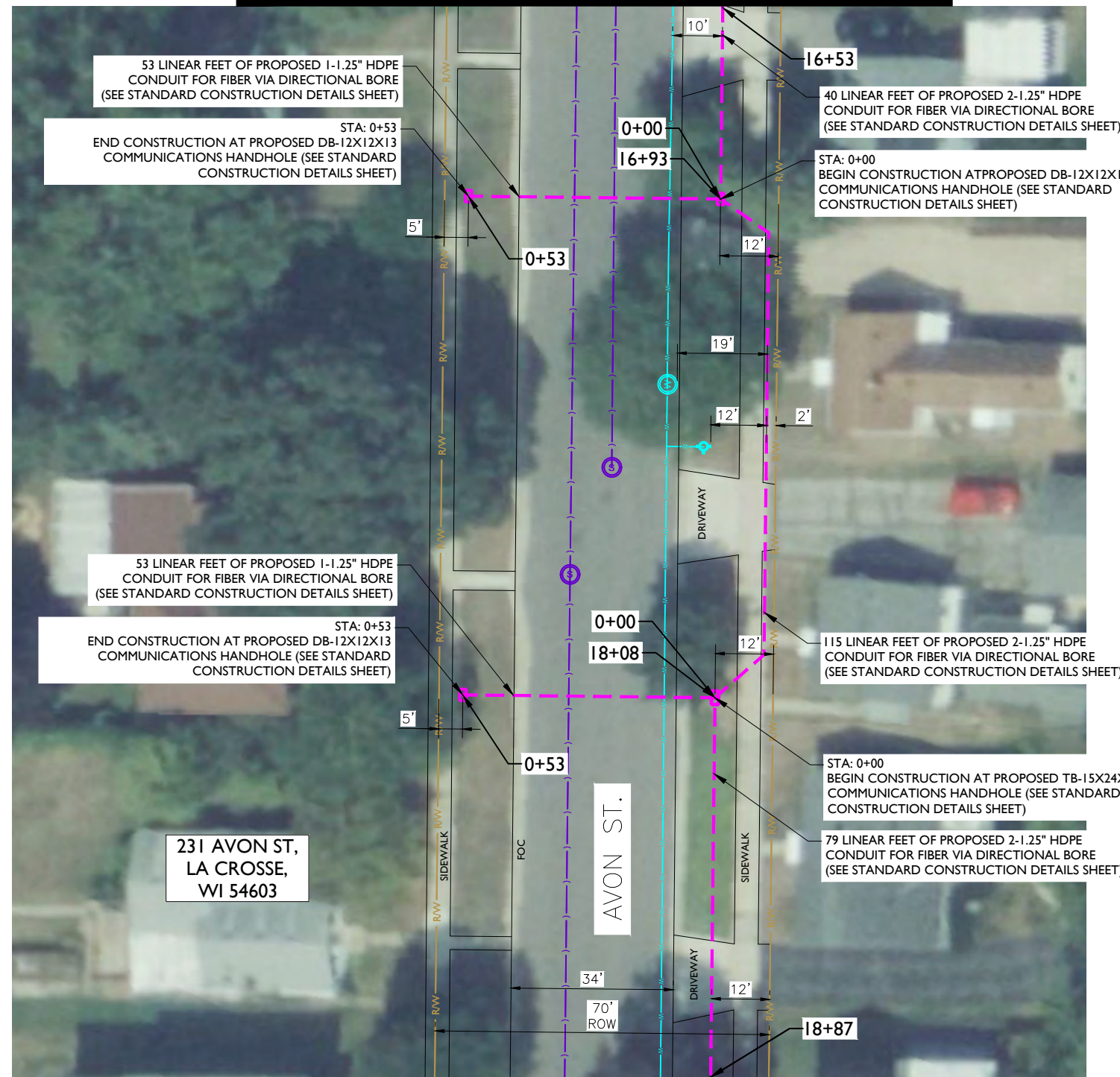
SHEET NUMBER
C-055

- NOTE:
- PROPOSED CONDUIT SHALL AVOID EXISTING SEEPAGE BEDS
 - BURY AT 24" MIN. UNDER SOFT SURFACE-BURY AT 36" MIN. UNDER HARD SURFACE
 - MAINTAIN 1' FROM BACK OF SIDEWALK, WHEN APPLICABLE.

NOTE:
METRONET WILL MAINTAIN 5' CLEARANCE FROM EXISTING INLETS, MANHOLES, VALVES, AND FIRE HYDRANTS & 7.5' CLEARANCE FROM MANHOLES AND CATCH BASINS.



MATCHLINE - SHEET C-055



MATCHLINE - SHEET C-057



metronet
3701 COMMUNICATIONS WAY
EVANSVILLE, IN, 47715



1100 E. WOODFIELD ROAD, SUITE 500
SCHAUMBURG, ILLINOIS 60173
TEL: 847-908-8400
COA# 3620-11
www.fullerton-us.com

REV	DATE	DESCRIPTION	BY
A	05/10/24	ISSUED FOR REVIEW	CS
B	08/20/24	REVISED	CS
C	08/29/24	REVISED	GB
D	10/02/24	REVISED	BP
E	10/15/24	REVISED	BP
F	11/05/24	REVISED	GB

I HEREBY CERTIFY THAT THESE DRAWINGS WERE PREPARED BY ME OR UNDER MY DIRECT SUPERVISION AND CONTROL, AND TO THE BEST OF MY KNOWLEDGE AND BELIEF COMPLY WITH THE REQUIREMENTS OF ALL APPLICABLE CODES.

TASK NAME

WILC029

TASK DESCRIPTION

FIBER OPTIC CONDUIT
PLACEMENT

PROJECT AREA

LACROSSE, WI

SHEET SCALE

1" = 30'-0"

SHEET TITLE

DESIGN LAYOUT

GRID NUMBER

SHEET NUMBER

C-056

NOTE:

- PROPOSED CONDUIT SHALL AVOID EXISTING SEEPAGE BEDS
- BURY AT 24" MIN. UNDER SOFT SURFACE-BURY AT 36" MIN. UNDER HARD SURFACE
- MAINTAIN 1' FROM BACK OF SIDEWALK, WHEN APPLICABLE.

NOTE:

METRONET WILL MAINTAIN 5' CLEARANCE FROM EXISTING INLETS, MANHOLES, VALVES, AND FIRE HYDRANTS & 7.5' CLEARANCE FROM MANHOLES AND CATCH BASINS.



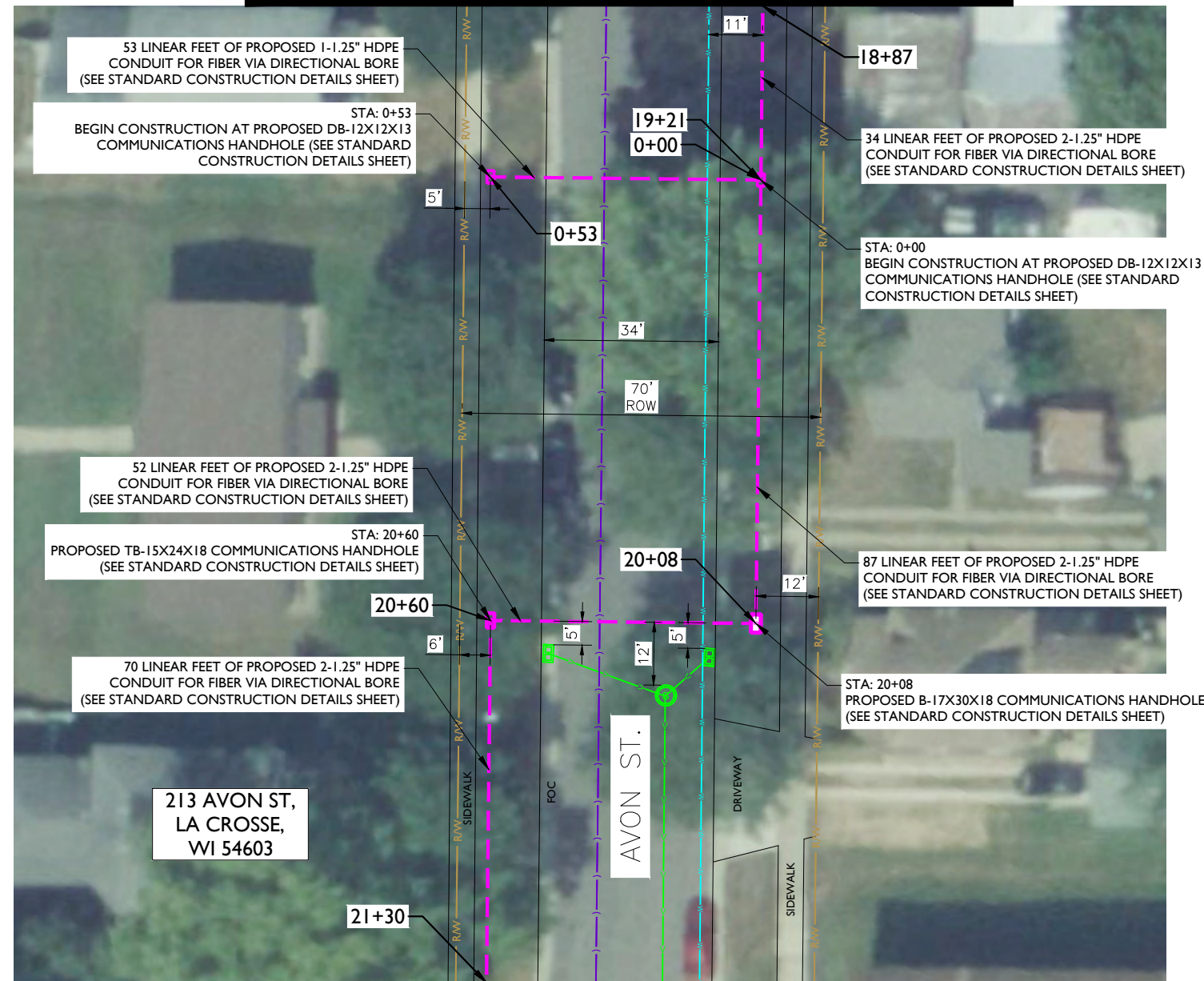


metronet
3701 COMMUNICATIONS WAY
EVANSVILLE, IN, 47715



1100 E. WOODFIELD ROAD, SUITE 500
SCHAUMBURG, ILLINOIS 60173
TEL: 847-908-8400
COA# 3620-11
www.fullerton-us.com

MATCHLINE — SHEET C-056



MATCHLINE — SHEET C-058

REV	DATE	DESCRIPTION	BY
A	05/10/24	ISSUED FOR REVIEW	CS
B	08/20/24	REVISED	CS
C	08/29/24	REVISED	GB
D	10/02/24	REVISED	BP
E	10/15/24	REVISED	BP
F	11/05/24	REVISED	GB

I HEREBY CERTIFY THAT THESE DRAWINGS WERE PREPARED BY ME OR UNDER MY DIRECT SUPERVISION AND CONTROL, AND TO THE BEST OF MY KNOWLEDGE AND BELIEF COMPLY WITH THE REQUIREMENTS OF ALL APPLICABLE CODES.

TASK NAME

WILC029

TASK DESCRIPTION

FIBER OPTIC CONDUIT PLACEMENT

PROJECT AREA

LACROSSE, WI

SHEET SCALE

1" = 30'-0"

SHEET TITLE

DESIGN LAYOUT

GRID NUMBER

SHEET NUMBER

C-057

NOTE:

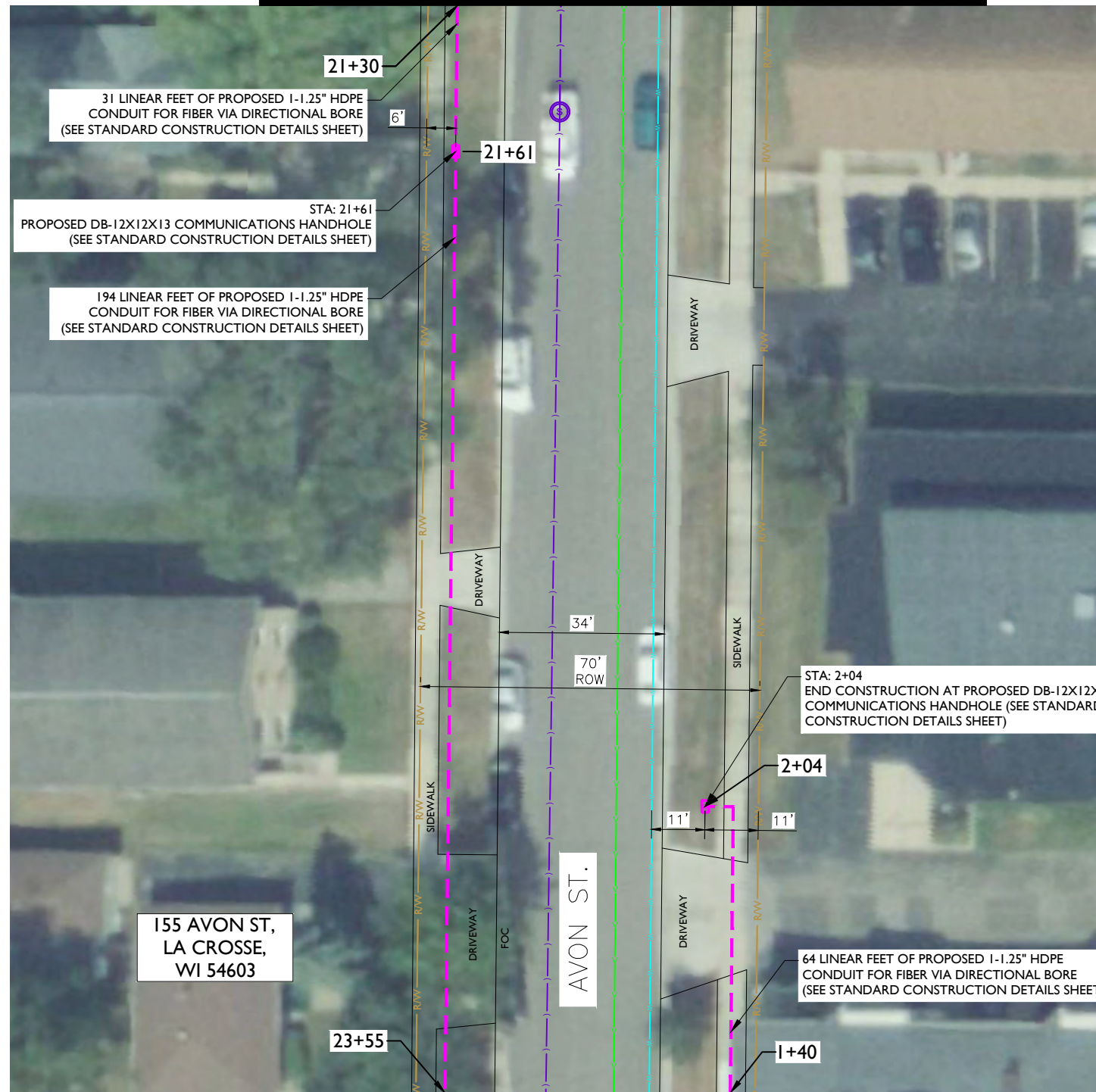
- PROPOSED CONDUIT SHALL AVOID EXISTING SEEPAGE BEDS
- BURY AT 24" MIN. UNDER SOFT SURFACE-BURY AT 36" MIN. UNDER HARD SURFACE
- MAINTAIN 1' FROM BACK OF SIDEWALK, WHEN APPLICABLE.

NOTE:

METRONET WILL MAINTAIN 5' CLEARANCE FROM EXISTING INLETS, MANHOLES, VALVES, AND FIRE HYDRANTS & 7.5' CLEARANCE FROM MANHOLES AND CATCH BASINS.



MATCHLINE - SHEET C-057



MATCHLINE - SHEET C-059



metronet
3701 COMMUNICATIONS WAY
EVANSVILLE, IN, 47715



1100 E. WOODFIELD ROAD, SUITE 500
SCHAUMBURG, ILLINOIS 60173
TEL: 847-908-8400
COA# 3620-11
www.fullerton-us.com

REV	DATE	DESCRIPTION	BY
A	05/10/24	ISSUED FOR REVIEW	CS
B	08/20/24	REVISED	CS
C	08/29/24	REVISED	GB
D	10/02/24	REVISED	BP
E	10/15/24	REVISED	BP
F	11/05/24	REVISED	GB

I HEREBY CERTIFY THAT THESE DRAWINGS WERE PREPARED BY ME OR UNDER MY DIRECT SUPERVISION AND CONTROL, AND TO THE BEST OF MY KNOWLEDGE AND BELIEF COMPLY WITH THE REQUIREMENTS OF ALL APPLICABLE CODES.

TASK NAME
WILC029

TASK DESCRIPTION
FIBER OPTIC CONDUIT PLACEMENT

PROJECT AREA
LACROSSE, WI

SHEET SCALE
1" = 30'-0"

SHEET TITLE
DESIGN LAYOUT

GRID NUMBER

SHEET NUMBER
C-058

NOTE:

- PROPOSED CONDUIT SHALL AVOID EXISTING SEEPAGE BEDS
- BURY AT 24" MIN. UNDER SOFT SURFACE-BURY AT 36" MIN. UNDER HARD SURFACE
- MAINTAIN 1' FROM BACK OF SIDEWALK, WHEN APPLICABLE.

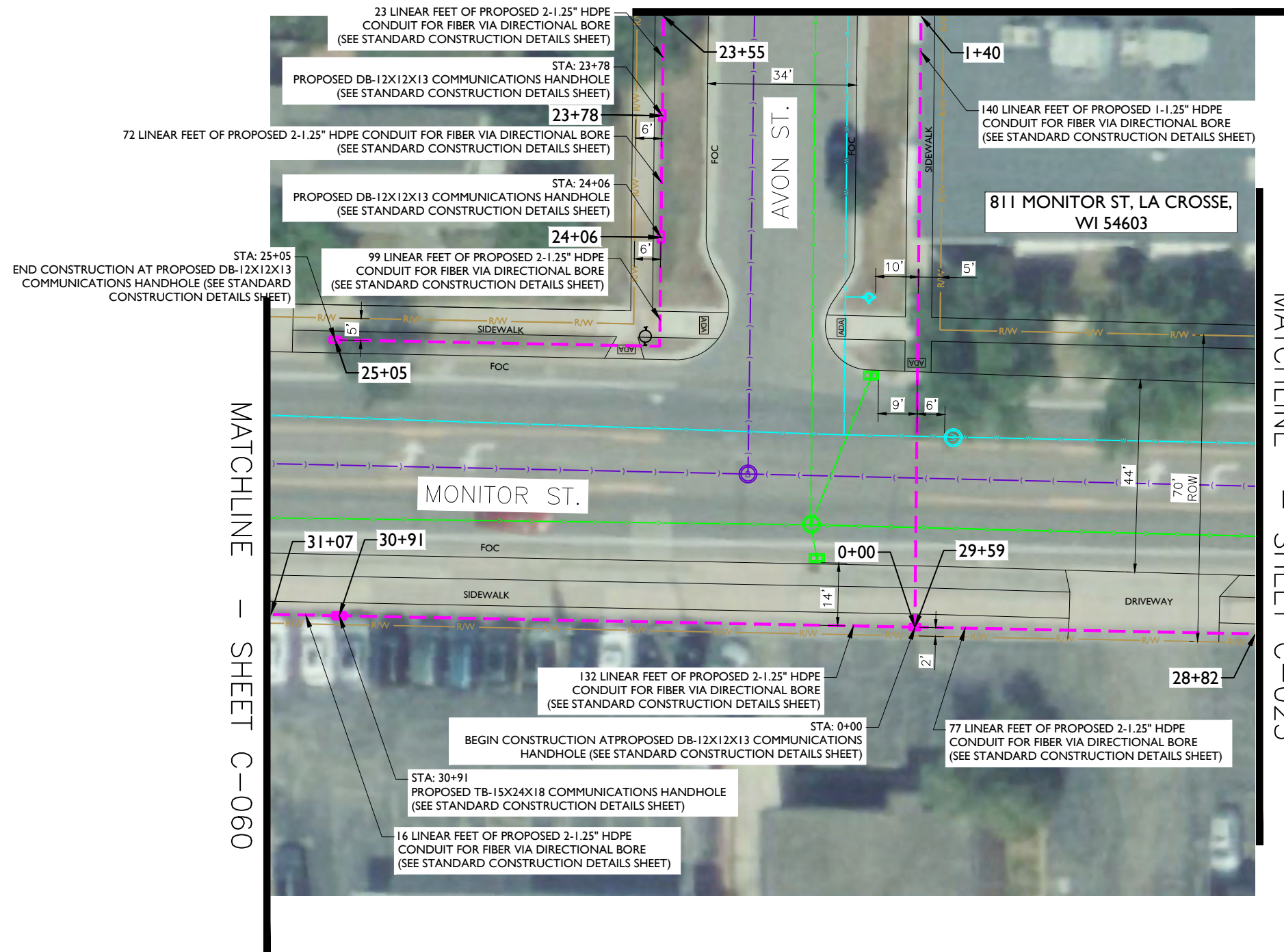
NOTE:

METRONET WILL MAINTAIN 5' CLEARANCE FROM EXISTING INLETS, MANHOLES, VALVES, AND FIRE HYDRANTS & 7.5' CLEARANCE FROM MANHOLES AND CATCH BASINS.





MATCHLINE - SHEET C-059



MATCHLINE - SHEET C-025

REV	DATE	DESCRIPTION	BY
A	05/10/24	ISSUED FOR REVIEW	CS
B	08/20/24	REVISED	CS
C	08/29/24	REVISED	GB
D	10/02/24	REVISED	BP
E	10/15/24	REVISED	BP
F	11/05/24	REVISED	GB

I HEREBY CERTIFY THAT THESE DRAWINGS WERE PREPARED BY ME OR UNDER MY DIRECT SUPERVISION AND CONTROL, AND TO THE BEST OF MY KNOWLEDGE AND BELIEF COMPLY WITH THE REQUIREMENTS OF ALL APPLICABLE CODES.

TASK NAME
WILC029

TASK DESCRIPTION
FIBER OPTIC CONDUIT PLACEMENT

PROJECT AREA
LACROSSE, WI

SHEET SCALE
1" = 30'-0"

SHEET TITLE
DESIGN LAYOUT

GRID NUMBER

SHEET NUMBER
C-059

- NOTE:
- PROPOSED CONDUIT SHALL AVOID EXISTING SEEPAGE BEDS
 - BURY AT 24" MIN. UNDER SOFT SURFACE-BURY AT 36" MIN. UNDER HARD SURFACE
 - MAINTAIN 1' FROM BACK OF SIDEWALK, WHEN APPLICABLE.

NOTE:
METRONET WILL MAINTAIN 5' CLEARANCE FROM EXISTING INLETS, MANHOLES, VALVES, AND FIRE HYDRANTS & 7.5' CLEARANCE FROM MANHOLES AND CATCH BASINS.

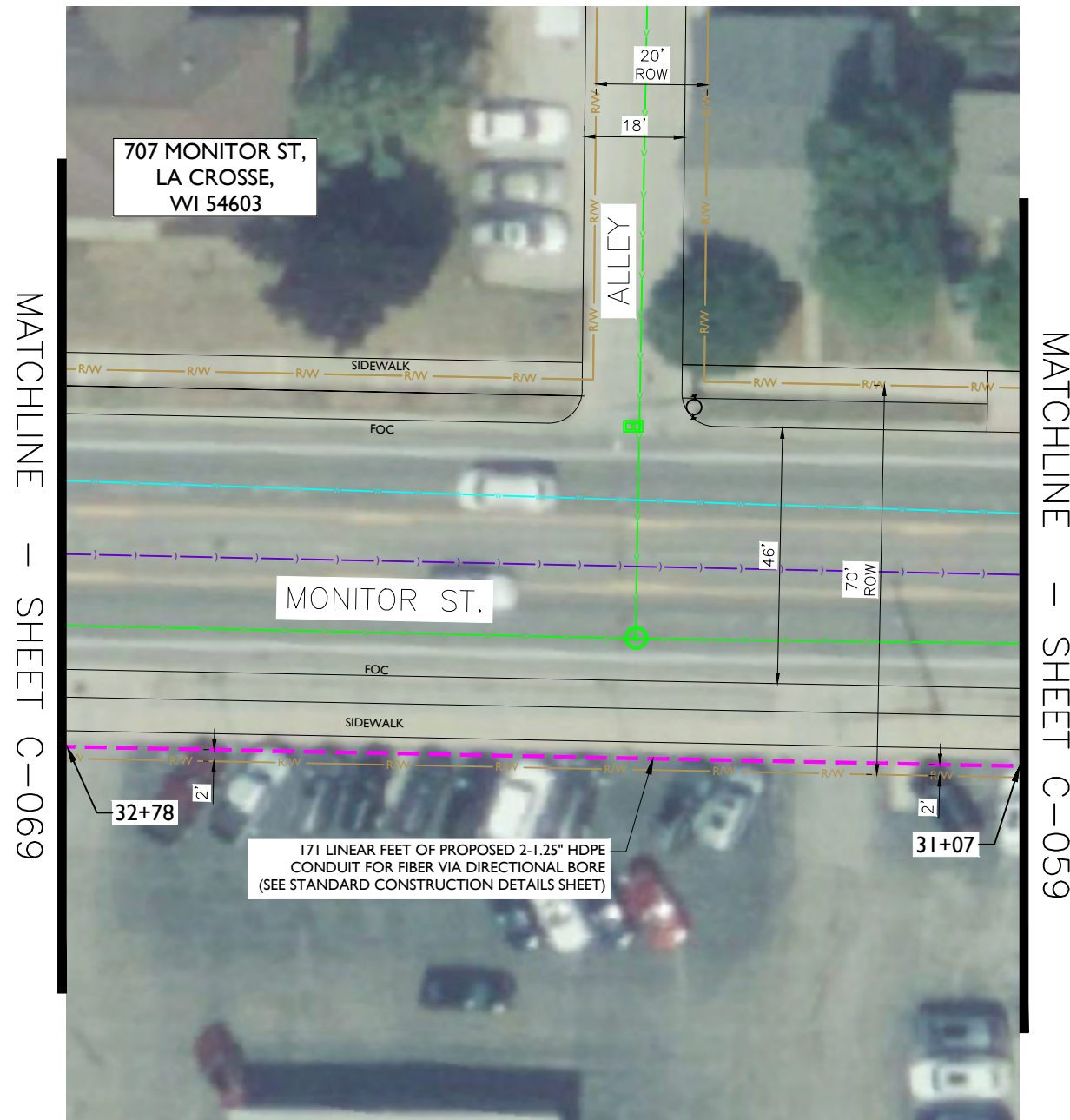




metronet
3701 COMMUNICATIONS WAY
EVANSVILLE, IN, 47715



1100 E. WOODFIELD ROAD, SUITE 500
SCHAUMBURG, ILLINOIS 60173
TEL: 847-908-8400
COA# 3620-11
www.fullerton-us.com



MATCHLINE - SHEET C-069

MATCHLINE - SHEET C-059

REV	DATE	DESCRIPTION	BY
A	05/10/24	ISSUED FOR REVIEW	CS
B	08/20/24	REVISED	CS
C	08/29/24	REVISED	GB
D	10/02/24	REVISED	BP
E	10/15/24	REVISED	BP
F	11/05/24	REVISED	GB

I HEREBY CERTIFY THAT THESE DRAWINGS WERE PREPARED BY ME OR UNDER MY DIRECT SUPERVISION AND CONTROL, AND TO THE BEST OF MY KNOWLEDGE AND BELIEF COMPLY WITH THE REQUIREMENTS OF ALL APPLICABLE CODES.

TASK NAME
WILC029

TASK DESCRIPTION
FIBER OPTIC CONDUIT PLACEMENT

PROJECT AREA
LACROSSE, WI

SHEET SCALE
1" = 30'-0"

SHEET TITLE
DESIGN LAYOUT

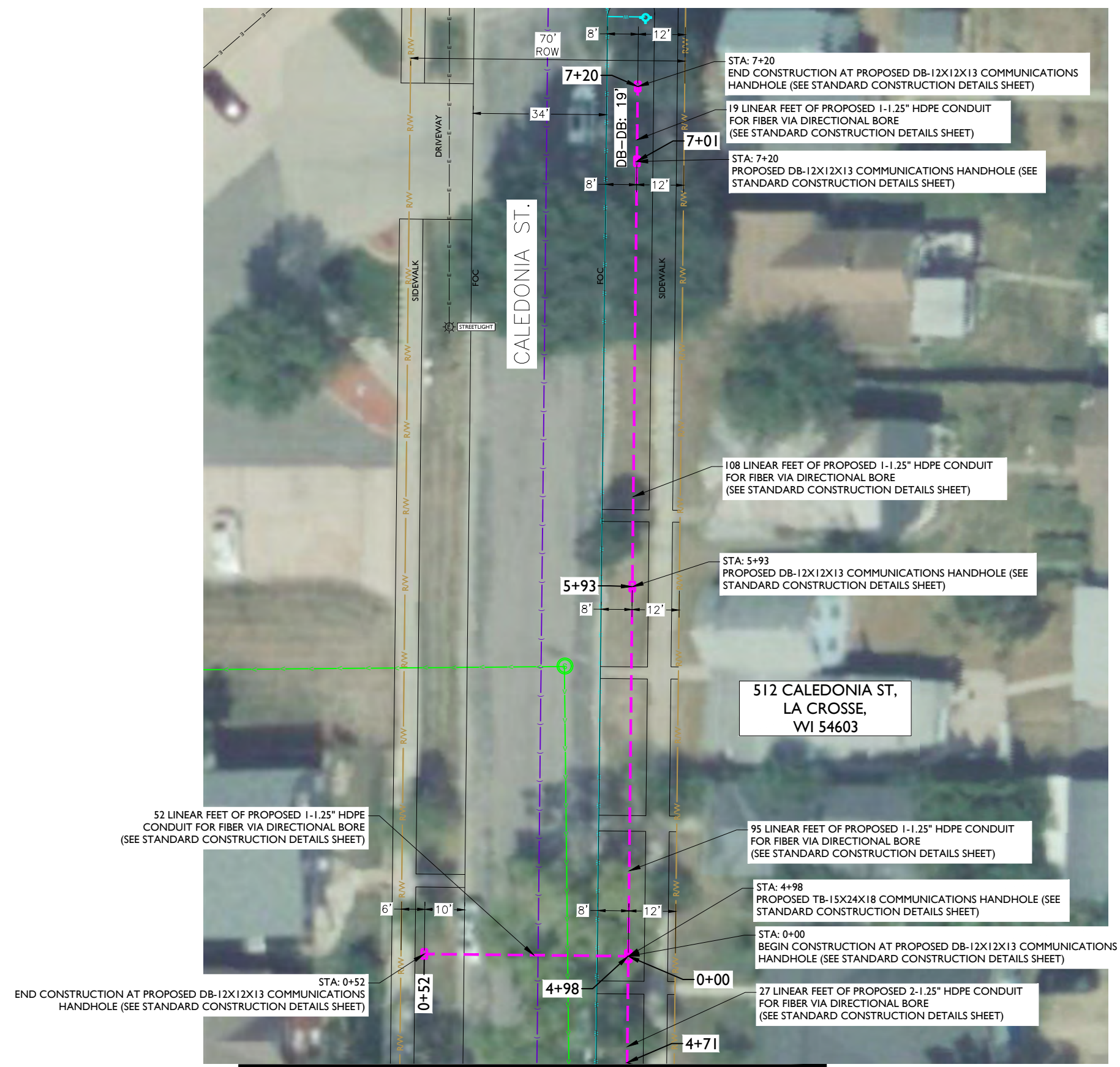
GRID NUMBER

SHEET NUMBER
C-060

- NOTE:
- PROPOSED CONDUIT SHALL AVOID EXISTING SEEPAGE BEDS
 - BURY AT 24" MIN. UNDER SOFT SURFACE-BURY AT 36" MIN. UNDER HARD SURFACE
 - MAINTAIN 1' FROM BACK OF SIDEWALK, WHEN APPLICABLE.

NOTE:
METRONET WILL MAINTAIN 5' CLEARANCE FROM EXISTING INLETS, MANHOLES, VALVES, AND FIRE HYDRANTS & 7.5' CLEARANCE FROM MANHOLES AND CATCH BASINS.






MATCHLINE - SHEET C-062

- NOTE:
- PROPOSED CONDUIT SHALL AVOID EXISTING SEEPAGE BEDS
 - BURY AT 24" MIN. UNDER SOFT SURFACE-BURY AT 36" MIN. UNDER HARD SURFACE
 - MAINTAIN 1' FROM BACK OF SIDEWALK, WHEN APPLICABLE.

NOTE:
 METRONET WILL MAINTAIN 5' CLEARANCE FROM EXISTING INLETS, MANHOLES, VALVES, AND FIRE HYDRANTS & 7.5' CLEARANCE FROM MANHOLES AND CATCH BASINS.



metronet
 3701 COMMUNICATIONS WAY
 EVANSVILLE, IN, 47715



1100 E. WOODFIELD ROAD, SUITE 500
 SCHAUMBURG, ILLINOIS 60173
 TEL: 847-908-8400
 COA# 3620-11
 www.fullerton-us.com

REV	DATE	DESCRIPTION	BY
A	05/10/24	ISSUED FOR REVIEW	CS
B	08/20/24	REVISED	CS
C	08/29/24	REVISED	GB
D	10/02/24	REVISED	BP
E	10/15/24	REVISED	BP
F	11/05/24	REVISED	GB

I HEREBY CERTIFY THAT THESE DRAWINGS WERE PREPARED BY ME OR UNDER MY DIRECT SUPERVISION AND CONTROL, AND TO THE BEST OF MY KNOWLEDGE AND BELIEF COMPLY WITH THE REQUIREMENTS OF ALL APPLICABLE CODES.

TASK NAME
WILC029

TASK DESCRIPTION
FIBER OPTIC CONDUIT PLACEMENT

PROJECT AREA
 LACROSSE, WI

SHEET SCALE
 1" = 30'-0"

SHEET TITLE
DESIGN LAYOUT

GRID NUMBER

SHEET NUMBER
C-061

MATCHLINE - SHEET C-061



Know what's below.
Call before you dig.

metronet

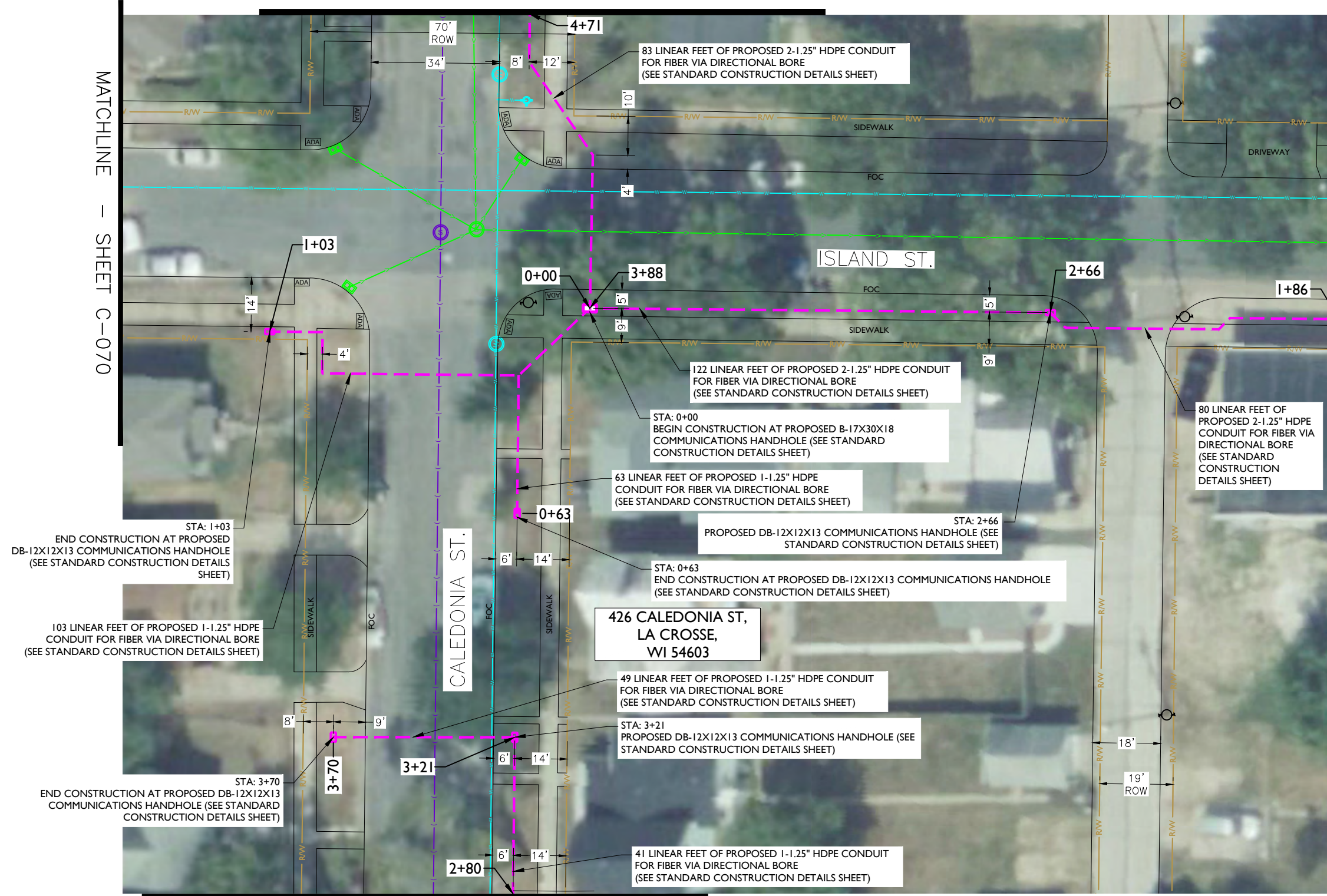
3701 COMMUNICATIONS WAY
EVANSVILLE, IN, 47715



1100 E. WOODFIELD ROAD, SUITE 500
SCHAUMBURG, ILLINOIS 60173
TEL: 847-908-8400
COA# 3620-11
www.fullerton-us.com

MATCHLINE - SHEET C-070

MATCHLINE - SHEET C-052



MATCHLINE - SHEET C-063

REV	DATE	DESCRIPTION	BY
A	05/10/24	ISSUED FOR REVIEW	CS
B	08/20/24	REVISED	CS
C	08/29/24	REVISED	GB
D	10/02/24	REVISED	BP
E	10/15/24	REVISED	BP
F	11/05/24	REVISED	GB

I HEREBY CERTIFY THAT THESE DRAWINGS WERE PREPARED BY ME OR UNDER MY DIRECT SUPERVISION AND CONTROL, AND TO THE BEST OF MY KNOWLEDGE AND BELIEF COMPLY WITH THE REQUIREMENTS OF ALL APPLICABLE CODES.

TASK NAME
WILC029

TASK DESCRIPTION
FIBER OPTIC CONDUIT PLACEMENT

PROJECT AREA
LACROSSE, WI

SHEET SCALE
1" = 30'-0"

SHEET TITLE
DESIGN LAYOUT

GRID NUMBER

SHEET NUMBER
C-062

NOTE:

- PROPOSED CONDUIT SHALL AVOID EXISTING SEEPAGE BEDS
- BURY AT 24" MIN. UNDER SOFT SURFACE-BURY AT 36" MIN. UNDER HARD SURFACE
- MAINTAIN 1' FROM BACK OF SIDEWALK, WHEN APPLICABLE.

NOTE:

METRONET WILL MAINTAIN 5' CLEARANCE FROM EXISTING INLETS, MANHOLES, VALVES, AND FIRE HYDRANTS & 7.5' CLEARANCE FROM MANHOLES AND CATCH BASINS.

