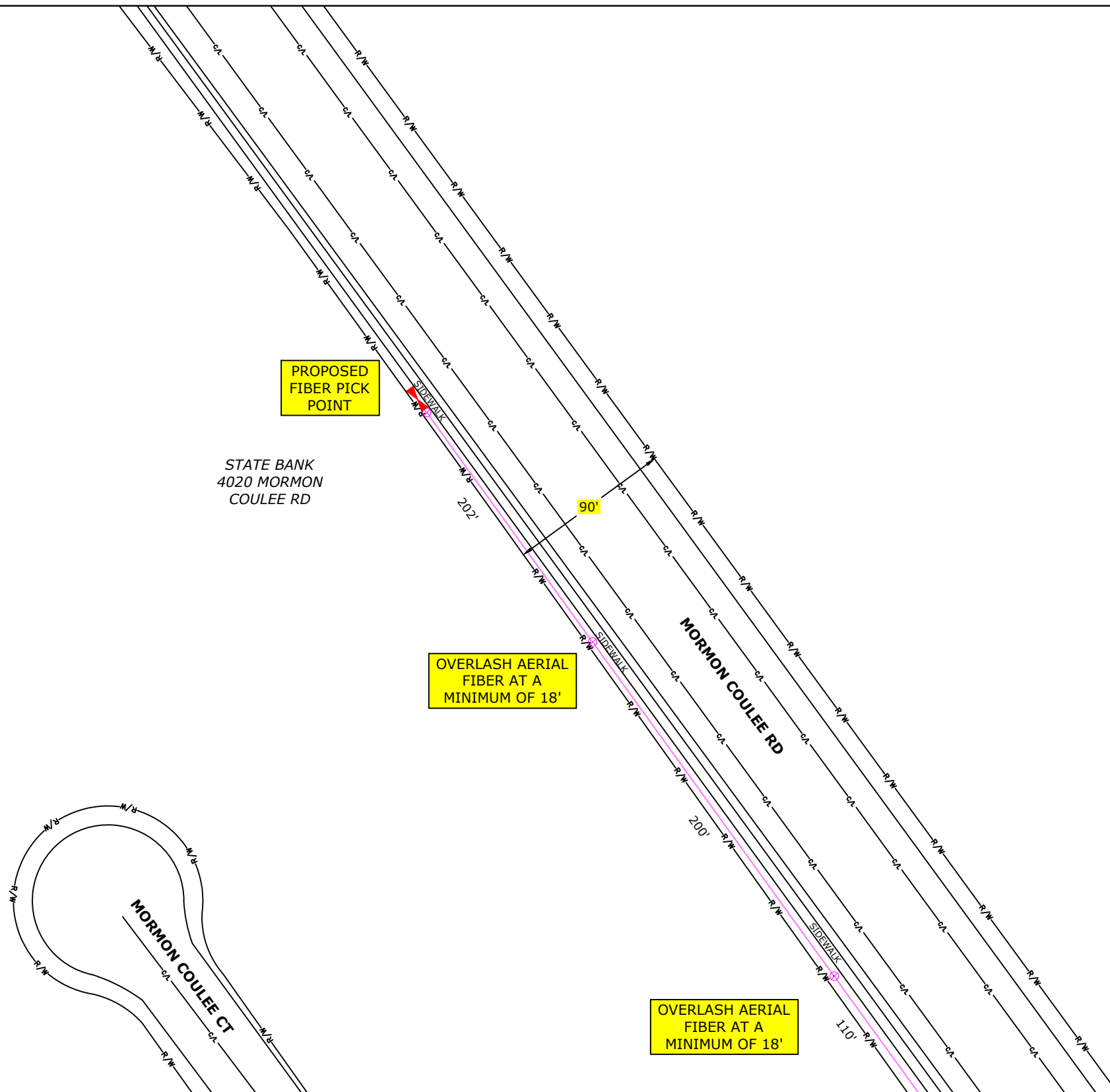


OVERLASH FIBER



CONSTRUCTION NOTE:
BURY CABLE AT A MINIMUM OF 36" DEPTH
UNLESS OTHERWISE NOTED ON PRINTS.

CONSTRUCTION NOTE:
CHARTER COMMUNICATIONS WILL PLACE
PROPOSED CABLES IN CORRIDOR AS CLOSE TO
THE BACK OF RIGHT-OF-WAY AS POSSIBLE,
PENDING LOCATES.

LEGEND

TB : TREE BORE(DIRECTIONAL BORE)
RB : ROAD BORE (DIRECTIONAL BORE)
T : TRENCH
HD : HAND DIG
P : PLOW
R&P : ROD & PULL EXISTING CONDUIT

**CHARTER COMMUNICATIONS PROPOSES
TO BURY FIBER COMMUNICATION CABLE
IN A 2" CONDUIT**

--- = FIBER CABLE

⊕ = POTHOLE
= UTILITIES

CONSTRUCTION NOTE:
POTHOLE WHERE
NECESSARY AND ADJUST
DEPTH ACCORDINGLY

THE UTILITIES SHOWN ON THIS PLAN ARE
INDICATED IN ACCORDANCE WITH AVAILABLE
RECORDS. THE CONTRACTOR SHALL BE
RESPONSIBLE FOR OBTAINING EXACT
LOCATIONS AND ELEVATIONS OF ALL UTILITIES
FROM THE OWNERS OF THE RESPECTIVE
UTILITIES AND FROM FIELD VERIFICATION.



(920)465-8018
GREEN BAY, BROWNSVILLE,
NEW BERLIN & MINNEAPOLIS

LEGEND

- | | | | |
|----------------------|--------------------|--------------------------|-------------------------|
| ⊗ JOINT POLE | △ ANCHOR | 100' EXISTING FIBER COIL | ⊕ UTILITY VALVE/MANHOLE |
| ⊙ NEW JOINT POLE | ▽ NEW ANCHOR | 100' NEW FIBER COIL | ⊕ RISER |
| ⊗ POWER POLE | △ JOINT ANCHOR | □ EXISTING HAND HOLE | ⊕ STORM DRAIN |
| ⊗ NEW POWER POLE | ▽ NEW JOINT ANCHOR | □ NEW VAULT | ⊕ ELECTRIC PEDESTAL |
| ○ TELEPHONE POLE | → FOREIGN ANCHOR | □ REPLACE CONCRETE | ⊕ FIBER WARNING SIGN |
| ○ NEW TELEPHONE POLE | → DOWNGUY | □ SHRUBS | ⊕ TRAFFIC LIGHT |
| ⊕ EXISTING PEDESTAL | → NEW DOWNGUY | ○ DECIDUOUS TREE | ⊕ HYDRANT |
| ⊕ NEW PEDESTAL | ○ MANHOLE | | ⊕ SIGNS |
| | | | ⊕ STREET LIGHT |
| | | | ⊕ CONIFEROUS TREE |

LINETYPES

- | | |
|-----------------|-----|
| PROPOSED FIBER | --- |
| PROPOSED STRAND | --- |
| GAS | --- |
| WATER | --- |
| ELECTRICAL | --- |
| STORM | --- |
| SANITARY | --- |
| CABLE TV | --- |
| TELEPHONE | --- |

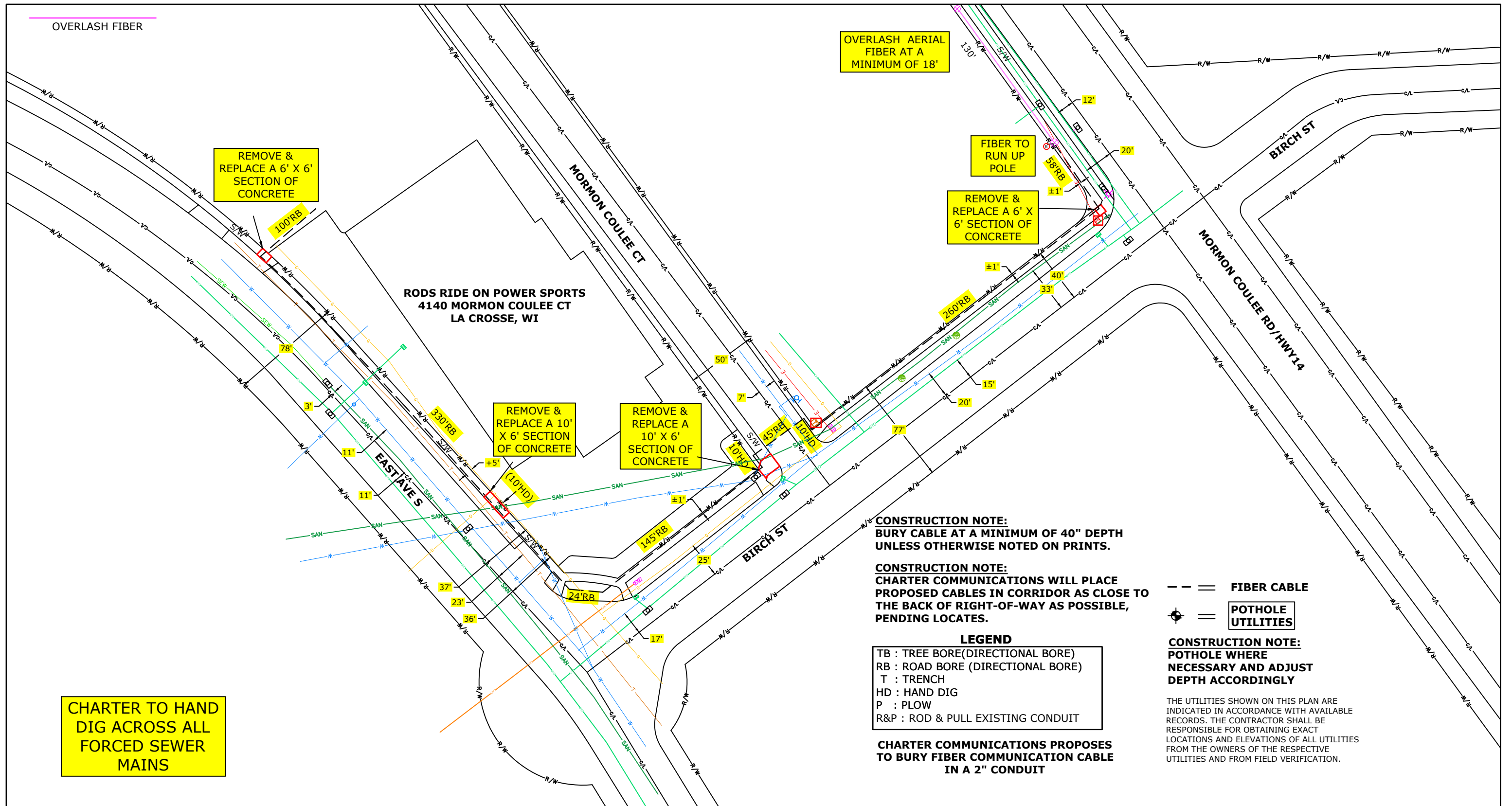
PROJECT # 1105428
PERMIT ID #1105428CITY



1228 12TH AVE SOUTH
ONALASKA, WI 54650



ADDRESS		LOCATION	
4140 MORMON COULEE CT		LA CROSSE, WI	
FIELD BY:	DATE:		
DRAFTED BY:	DATE:		
MICHELE P	6/06/2019		1
DESIGNED BY:	DATE:		
ASBULTS BY:	DATE:		2



OVERLASH AERIAL FIBER AT A MINIMUM OF 18'

REMOVE & REPLACE A 6' X 6' SECTION OF CONCRETE

FIBER TO RUN UP POLE

REMOVE & REPLACE A 6' X 6' SECTION OF CONCRETE

RODS RIDE ON POWER SPORTS
4140 MORMON COULEE CT
LA CROSSE, WI

REMOVE & REPLACE A 10' X 6' SECTION OF CONCRETE

REMOVE & REPLACE A 10' X 6' SECTION OF CONCRETE

CONSTRUCTION NOTE:
BURY CABLE AT A MINIMUM OF 40" DEPTH UNLESS OTHERWISE NOTED ON PRINTS.

CONSTRUCTION NOTE:
CHARTER COMMUNICATIONS WILL PLACE PROPOSED CABLES IN CORRIDOR AS CLOSE TO THE BACK OF RIGHT-OF-WAY AS POSSIBLE, PENDING LOCATES.

--- = FIBER CABLE
⊕ = POTHOLE UTILITIES

LEGEND
TB : TREE BORE(DIRECTIONAL BORE)
RB : ROAD BORE (DIRECTIONAL BORE)
T : TRENCH
HD : HAND DIG
P : PLOW
R&P : ROD & PULL EXISTING CONDUIT

CONSTRUCTION NOTE:
POTHOLE WHERE NECESSARY AND ADJUST DEPTH ACCORDINGLY

THE UTILITIES SHOWN ON THIS PLAN ARE INDICATED IN ACCORDANCE WITH AVAILABLE RECORDS. THE CONTRACTOR SHALL BE RESPONSIBLE FOR OBTAINING EXACT LOCATIONS AND ELEVATIONS OF ALL UTILITIES FROM THE OWNERS OF THE RESPECTIVE UTILITIES AND FROM FIELD VERIFICATION.

CHARTER TO HAND DIG ACROSS ALL FORCED SEWER MAINS

CHARTER COMMUNICATIONS PROPOSES TO BURY FIBER COMMUNICATION CABLE IN A 2" CONDUIT



(920)465-8018
GREEN BAY, BROWNSVILLE,
NEW BERLIN & MINNEAPOLIS

LEGEND

- ⊗ JOINT POLE
- ⊕ NEW JOINT POLE
- ⊗ POWER POLE
- ⊗ NEW POWER POLE
- TELEPHONE POLE
- ⊕ NEW TELEPHONE POLE
- ⊗ EXISTING PEDESTAL
- ⊕ NEW PEDESTAL
- △ ANCHOR
- △ NEW ANCHOR
- △ JOINT ANCHOR
- △ NEW JOINT ANCHOR
- FOREIGN ANCHOR
- DOWNGUY
- NEW DOWNGUY
- MANHOLE
- 100' EXISTING FIBER COIL
- 100' NEW FIBER COIL
- EXISTING HAND HOLE
- NEW VAULT
- REPLACE CONCRETE
- SHRUBS
- DECIDUOUS TREE
- ⊕ UTILITY VALVE/MANHOLE
- ⊕ RISER
- ⊕ STORM DRAIN
- ⊕ ELECTRIC PEDESTAL
- ⊕ FIBER WARNING SIGN
- ⊕ TRAFFIC LIGHT
- ⊕ HYDRANT
- ⊕ SIGNS
- ⊕ STREET LIGHT
- ⊕ CONIFEROUS TREE

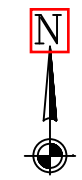
LINETYPES

- PROPOSED FIBER
- PROPOSED STRAND
- GAS
- WATER
- ELECTRICAL
- STORM
- SANITARY
- CABLE TV
- TELEPHONE

PROJECT # 1105428
PERMIT ID #1105428CITY



1228 12TH AVE SOUTH
ONALASKA, WI 54650



ADDRESS		LOCATION	
4140 MORMON COULEE CT		LA CROSSE, WI	
FIELD BY:	DATE:	1	
DRAFTED BY:	DATE:	2	
DESIGNED BY:	DATE:		
ASBULTS BY:	DATE:		