



City of La Crosse, Wisconsin

City Hall
400 La Crosse Street
La Crosse, WI 54601

Meeting Agenda - Final

Board of Public Works

Monday, May 8, 2023

10:00 AM

Council Chambers
City Hall, First Floor

The Board of Public Works meeting is open for in-person attendance and will also be conducted through video conferencing. The meeting can be viewed by visiting the Legislative Information Center (<https://cityoflacrosse.legistar.com/Calendar.aspx>) and clicking on the video link to the far right in the meeting list.

Call to Order

Roll Call

Election of Officers

Approval of Minutes

Agenda Items:

- 1 [23-0496](#) Bidder's Proof of Responsibility.
- 2 [23-0394](#) Preliminary resolution declaring intent to exercise special assessment powers under Secs 66.0829 and 66.0703, Wisconsin Statutes, relating to the operation and maintenance of a downtown parking system.
Sponsors: Happel
- 3 [23-0502](#) 303 Pearl Street - Street Privilege Permit request for Awning in Right of Way.
- 4 [23-0511](#) Construction Contract Final Payment.
- 5 [23-0512](#) Metro Fibernet SPP request for communications in ROW between East Ave - 22nd - Mississippi and Jackson Streets.
- 6 [23-0513](#) Metro Fibernet SPP request for communications in ROW between 19th - 22nd - Market and Mississippi Streets.
- 7 [23-0514](#) Metro Fibernet SPP request for communications in ROW between 19th - 22nd - Madison and Market Streets.
- 8 [23-0515](#) Metro Fibernet SPP Request for communications in ROW between 19th - 22nd - Cass and Madison Streets.

Adjournment

Notice is further given that members of other governmental bodies may be present at the above scheduled meeting to gather information about a subject over which they have decision-making responsibility.

NOTICE TO PERSONS WITH A DISABILITY

Requests from persons with a disability who need assistance to participate in this meeting should call the City Clerk's office at (608) 789-7510 or send an email to ADAcityclerk@cityoflacrosse.org, with as much advance notice as possible.

Board members: Mitch Reynolds, Jenasea Hameister, Rebecca Schwarz, Andrea Trane, Matthew Gallager.



City of La Crosse, Wisconsin

City Hall
400 La Crosse Street
La Crosse, WI 54601

Text File

File Number: 23-0496

Agenda Date: 5/8/2023

Version: 1

Status: Agenda Ready

In Control: Board of Public Works

File Type: General Item

Agenda Number: 1



City of La Crosse, Wisconsin

City Hall
400 La Crosse Street
La Crosse, WI 54601

Text File

File Number: 23-0394

Agenda Date: 5/11/2023

Version: 1

Status: Recommended to be
Adopted

In Control: Common Council

File Type: Resolution

Agenda Number: 2

PRELIMINARY RESOLUTION DECLARING
INTENT TO EXERCISE SPECIAL ASSESSMENT POWERS UNDER
SECS. 66.0829 AND 66.0703, WISCONSIN STATUTES,
RELATING TO THE OPERATION AND MAINTENANCE
OF A DOWNTOWN PARKING SYSTEM.

BE IT RESOLVED by the Common Council of the City of La Crosse:

1. That the City Council hereby declares its intention to exercise its power under Section 66.0829(2) and Section 66.0703 Wisconsin Statutes, to levy special assessments for the cost of operating and maintaining the parking system in downtown La Crosse upon property within the following described area for benefits conferred upon such property, to-wit:

(LEGAL DESCRIPTION AND MAP ATTACHED)

2. That said costs may include operating, maintenance and replacement costs, and interest on any unpaid capital cost, with a credit for revenues from the parking system and parking tickets.
3. That for purposes of this special assessment, the parking system in downtown La Crosse shall include all publicly operated off-street parking spaces and on-street parking spaces within the boundaries of the above-described area.
4. That the total amount assessed against such district shall not exceed the total costs of operating and maintaining the downtown La Crosse parking system, and the amount assessed against any parcel shall not be greater than the benefits accrued thereto from said parking system.
5. That the assessment against any parcel shall be paid in the same manner as payment of real property taxes.
6. That the Board of Public Works shall prepare a report which shall consist of:
 - A. An estimate of the entire cost of operating and maintaining the downtown parking system for the period from September 1, 2023, through August 31, 2024, including a credit for revenues from the parking system.
 - B. The estimated amount of each parcel of property within the assessment district of the assessment of benefits to be levied shall be determined by the Common Council after public hearing.
7. That when the report is completed, the Board of Public Works shall file a copy of the report with the City Clerk for public inspection.
8. That upon receiving the report of the Board of Public Works, the Clerk shall cause notice to be given stating the general boundary lines of the proposed assessment district (including a small map thereof), the time and place at which the report may be inspected and the time and place of the public hearing on the matter as contained in the preliminary resolution and the report. This notice shall be published as Class One notice and a copy shall be mailed, at least ten days before the hearing, to every known interested party.
9. That the hearing shall be held at a place and time set by the City Clerk in accordance with Section 66.0703(7), Wisconsin Statutes.

PARKING DISTRICT BOUNDARY

REVISED 4/12/2019

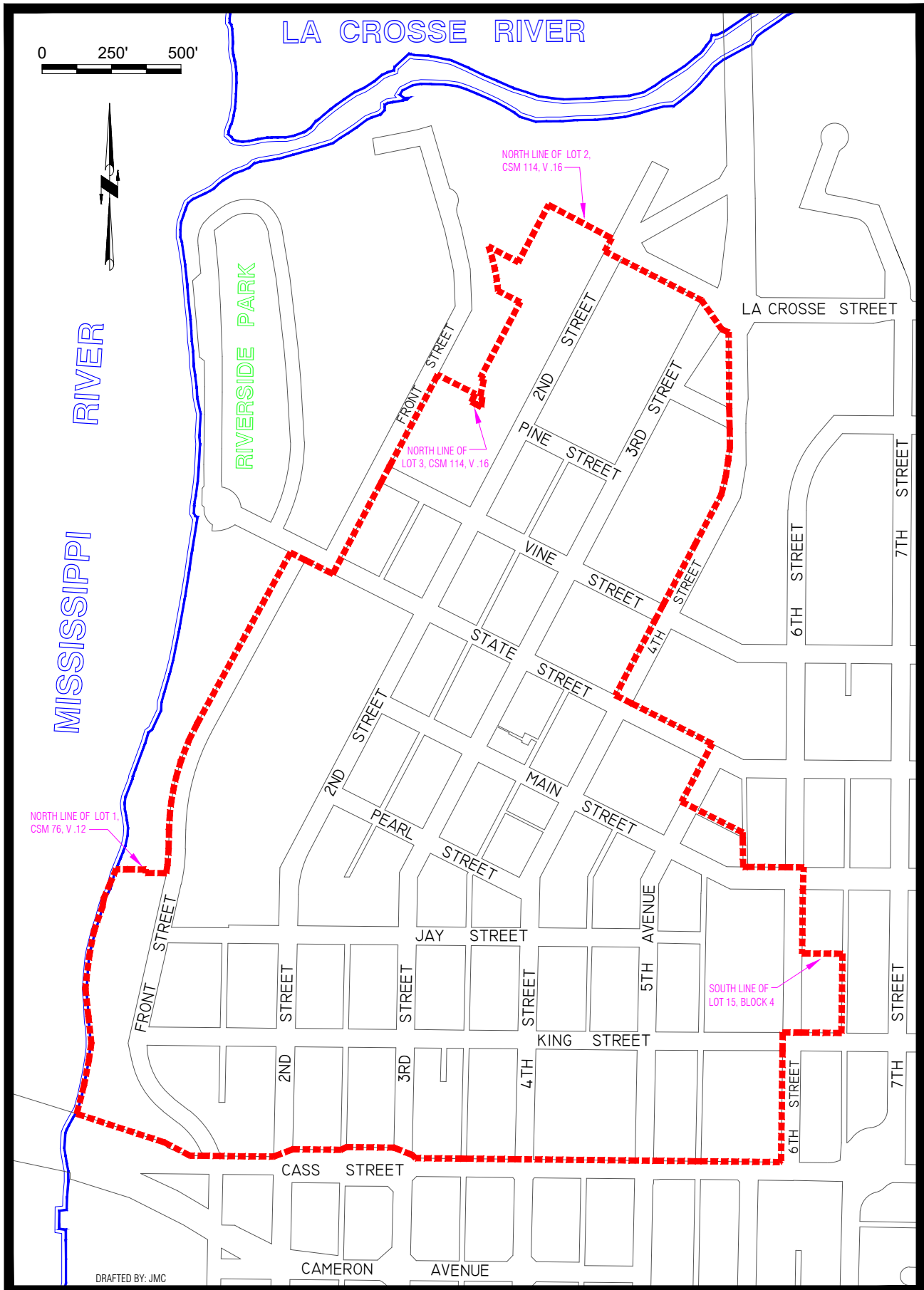


EXHIBIT B

BOUNDARY DESCRIPTION

FOR

DOWNTOWN PARKING AREA

Beginning at the intersection of the North line of Cass Street and the Easterly bank of the Mississippi River; thence East along the North line of Cass Street to the West line of 6th Street; thence North along the West line of 6th Street to the North line of King Street; thence East along the North line of King Street to the West line of the North-South alley between 6th Street and 7th Street; thence North along the West line of said North-South alley to South line of Lot 15 of Block 4 of Burns and Overbaugh Addition; thence East along said South line of Lot 15 to the East line of 6th Street; thence North along said East line of 6th Street to the North line of Main Street; thence West along the North line of Main Street to the West line of the North-South alley between 5th Avenue and 6th Street; thence North along said West alley line to the North line of the East-West alley between Main Street and State Street; thence West along the North line of said alley and North line extended to the Westerly line of 5th Avenue; thence North along the West line of 5th Avenue and West line extended to the North line of State Street; thence West along the North line of State Street to the West line of 4th Street; thence North along the West line of 4th Street to its intersection with the South line of La Crosse Street; thence Westerly along said South line of La Crosse Street and South line extended to the West line of 2nd Street; thence Northerly along said West line of 2nd Street to the Northeast corner of Lot 2 of a Certified Survey Map found in Volume 16, Page 114 (document number 1668039); thence Westerly along the North line of said Lot 2 to the Westerly line thereof; thence Southerly along the West lines of said Lot 2 to the North line of Lot 3 of said CSM; thence Westerly along said North line to the Northwest corner of said Lot 3; thence Northerly on a line perpendicular to the vacated North line of Pine Street, 33 feet more or less to the former North line of vacated Pine Street; thence Westerly along said former North line of vacated Pine Street to the East line of Front Street; thence South along the East line of Front Street to the South line of State Street; thence West along the South line of State Street 170 feet more or less to the West line of Front Street; thence South along the West line of Front Street to the intersection of the North line of a Certified Survey Map found in Volume 12, Page 76 (document number 1423251) and the West line of Front Street; thence West along said North line to its intersection with the Easterly bank of the Mississippi River; thence South along the Easterly bank of the Mississippi River to the North line of Cass Street and the Point of Beginning.

Revised: 7/13/2002

Revised by: pc 9/11/2002

Revised by: jmc 4/12/2019



CITY OF LA CROSSE

**400 La Crosse Street
La Crosse, Wisconsin 54601
(608) 789-CITY
www.cityoflacrosse.org**

LEGISLATION STAFF REPORT FOR COUNCIL

File ID Caption

Staff/Department Responsible for Legislation

Requestor of Legislation

Location, if applicable

Summary/Purpose

Background

Fiscal Impact

Staff Recommendation



City of La Crosse, Wisconsin

City Hall
400 La Crosse Street
La Crosse, WI 54601

Text File

File Number: 23-0502

Agenda Date: 5/8/2023

Version: 1

Status: Agenda Ready

In Control: Board of Public Works

File Type: General Item

Agenda Number: 3



REVOCABLE OCCUPANCY / STREET PRIVILEGE PERMIT APPLICATION

City of La Crosse Engineering Department

Phone: 608-789-7505 Email: engineering@cityoflacrosse.org http://cityoflacrosse.org

Property Owner: Richard E. Markas
Address: 303 PEARL ST. City: LA CROSSE State: WI Zip: 54601
Phone #: 608-784-8224 Email Address: rickmarkas@gmail.com

Application Preparer (if different from above) _____
Relationship with Owner: _____
Phone # _____ Email Address _____

Description of Proposed Encroachment:

AWNING

Encroachment Address(es): 303 PEARL ST. LA CROSSE, WI 54601

Benefiting Tax Parcel ID #(s): 17-20017-070

I certify that I have reviewed the Municipal Code and understand all that is related to this permit request. I further certify that I have the full authority to make the foregoing application; the information in the application and the required submittals are complete and correct; the Work or Use performed shall comply with all the laws of the State of Wisconsin, and all ordinances, rules, regulations, policies and special conditions of the City of La Crosse. The applicant agrees to perform the work covered by an approved permit with diligence and convenience to the public.

Signature of Owner: [Signature] Date: April 11, 2023
Print Name and Title: Richard E. Markas, Owner

Please return this completed application along with required information and fees noted on checklist below to: City of La Crosse, Engineering Department, 400 La Crosse Street, La Crosse, WI 54601. You will then be given notice of when your request will be on the Board of Public Works agenda for consideration. Once approved an agreement document will be drafted by City and sent to Owner for signatures. Permit will then be valid once recorded with the County's Register of Deeds department. Applicant shall obtain all other necessary permits as required by City Departments. **Average completion time for validation 45 days.**

BELOW THIS LINE TO BE COMPLETED BY CITY STAFF ONLY

Required items to be provided by Applicant:

- Scale Drawing of encroachment on letter size paper(s)
- Legal Description of benefiting parcel(s)
- Certificate of Insurance (City as additional Insured)
- Initial Application / Annual Fee \$ 100.00
- City Utility Potential Conflict Notification and Sign-Off

Board of Public Works Approval Date:

Encroachment Type:

AWNING

Permit Number:

All Fees are Non-Refundable & Subject to change by City Council



REVOCABLE OCCUPANCY / STREET PRIVILEGE PERMIT APPLICATION

City of La Crosse Engineering Department

Phone: 608-789-7505 Email: engineering@cityoflacrosse.org <http://cityoflacrosse.org>

Permit Additional Conditions

- 1 The encroachment must be maintained in good condition at all times.
- 2 The applicant shall be primarily liable for damages to person or property by reason of the maintenance of said encroachment.
- 3 Applicant waives any and all rights to contest in any manner the validity of Sec. 66.0425, Wis. Stats. and the amount of compensation charged.
- 4 Provision for a bond is hereby waived.
- 5 The applicant for a permit to encroach on the public right-of-way shall procure and maintain for the duration of the permit a minimum liability and contractual liability policy in the amount of \$100,000.00 each person, \$300,000.00 each accident for bodily injury and \$100,000.00 for property damage. A certificate of such insurance shall be filed with the City of La Crosse as part of the application. The insurance shall name the City, its officials, employees and agents as additional insureds. The Board may approve greater insurance protection on a case-by-case basis.
- 6 Applicant agrees that if they do not remove the encroachment within ten (10) days after receiving notice from the City to do so, the City is authorized to remove the same and applicants agree to pay the City for all costs of such removal.
- 7 Applicant further agrees that the City shall not be liable to applicants for any damage applicants may receive to their encroachment should it be damaged by the City if the City performs work or maintenance in the area of the Revocable Occupancy Permit.
- 8 Applicant further agrees that if the City determines that the installation or use of the described encroachment authorized under this permit increases the difficulty of highway maintenance, creates conditions adverse to the best interest of the highway users, the general public, or presents a threat to highway safety, then the Occupant, upon notification by the City shall promptly remove the encroachment from the highway right of way.

Failure by the Applicant to comply with the provisions of this permit is cause for the City to terminate this permit and to require the Applicant to take immediate action to clear the right of way to a safe condition.
- 9
- 10 Applicant agrees to renew this permit annually each January by submitting renewal form and current fee established by the La Crosse Common Council.

Baraboo Awning

1111 Walnut Street PO Box 57
Baraboo, WI 53913
PH 608-356-8303 Fax 608-356-0140
info@BarabooAwning.com
www.BarabooAwning.com



Graphics - 1.1 sq. ft.



Graphics - 1 sq. ft.

Markos
CLIENT

LOCATION

JP
PROJECT MANAGER

ANC
DESIGNER

1
DRAWING

REVISION NUMBER

REVISION DATE

CUSTOMER APPROVAL

3-9-23
DATE

THIS RENDERING IS AN ORIGINAL DESIGN
CREATED BY BARABOO TENT & AWNING,
INC. IT MUST NOT BE RELEASED, USED
OR COPIED UNLESS APPLICABLE FEE HAS
BEEN PAID OR JOB ORDER PLACED. ALL
SIZES, DIMENSIONS, AND COLORS ARE
ILLUSTRATED FOR CLIENTS CONCEPTION
OF THE PROJECT AND ARE NOT TO BE
UNDERSTOOD AS BEING EXACT SIZE OR
EXACT SCALE.



Proposal

DATE: MARCH 9, 2023

1111 Walnut Street PO Box 57
Baraboo, WI 53913
Phone 800-332-8303 Fax 608-356-0140
Email: johnpinkston@barabooawning.com

Other great products by Baraboo Awning:
Awnings • Canopies • Large Format Digital Printing
Boat Covers • Industrial Curtains • Banners
Cabanas • Retractable Awnings • Umbrellas
Custom Sewing • Trailer Covers • Porch Curtains

**PROPOSAL
SUBMITTED
TO:**

Markos Wholesale Apparel
303 Pearl Street
La Crosse, WI 54601
Phone: 608-784-8224
Fax: 608-881-6389

Richard Markos
dickmarkos@gmail.com
Project Location

We hereby submit specifications for: One (1) welded aluminum frame slant style awning.
Size: 10' wide x 42" projection x 36" drop plus a 8" floppy valance.
Slant style with closed ends.
Framework to be 1" square aluminum and will be mill finish silver.
Fabric: Sunbrella.
Fabric color: Manhattan Classic Stripe.
Graphics: Apparel - twice and Since 1901 in red on a tan cloud.
Awning installed by Baraboo Awning.

Permits fees not included in this proposal, Will be added to the final invoice.

We propose hereby to furnish material and labor - complete in accordance with the above specifications, for the sum of \$2,398.00 dollars.
Terms: 1/2 Down with order and Balance on Completion

All material is warranted to be as specified. All work to be completed in a workmanlike manner according to standard practices. Any alteration or deviation from above specifications involving extra costs will be executed only upon written orders, and will become an extra charge over and above the estimate. All agreements contingent upon strikes, accidents or delays beyond our control. Owner to carry fire, tornado, and other necessary insurance. Our workers are fully covered by Workmen's Compensation Insurance.
ACCEPTANCE OF PROPOSAL - The above prices, specifications and conditions are satisfactory and are hereby accepted. You are authorized to do the work as specified. Payment will be made as outlined above.

Note: This proposal may be withdrawn by us if not accepted within 30 days. Interest will be charged on late payments at the rate of 18% per annum.

Baraboo Awning Authorized Signature:

John Pinkston

Customer Authorized Signature:

THANK YOU FOR YOUR BUSINESS!

CALL US OR VISIT OUR WEBSITE www.BarabooAwning.com





City of La Crosse, Wisconsin

City Hall
400 La Crosse Street
La Crosse, WI 54601

Text File

File Number: 23-0511

Agenda Date: 5/8/2023

Version: 1

Status: Agenda Ready

In Control: Board of Public Works

File Type: General Item

Agenda Number: 4

BOARD OF PUBLIC WORKS - MONTHLY ESTIMATE

Contractor Steiger Construction, Inc.
 2812 S. 28th Street, La Crosse, WI 54601
Contract Signal Fiber Northside Infill
Date June-23
EDF # 22-007.01
Job Number TRFF-22-30

FINAL
Estimate Number #2 June
Resolution Number 22-0948
Contingency Amount \$5,000.00
Contract Amount \$192,390.00

Section Title	Line Item	Item Code	Item Description	Unit of Measure	Quantity	Unit Price	Total
Removals							
	1	11	Remove Concrete Flatwork (Any Thickness)	SF	639.0	\$10.00	\$6,390.00
Installations							
	2	120	Concrete Flatwork (5")	SF	639.0	\$22.00	\$14,058.00
	3	121	Truncated Dome Warning Fields (2'x4')	EA	2.0	\$260.00	\$520.00
	4	140	Restoration (Hydro)	SY	50.0	\$30.00	\$1,500.00
	5	145	Temporary Traffic Control	LS	1.0	\$3,500.00	\$3,500.00
Streetscape							
	6	816	Conduit Empty (2" DB)	LF	581.0	\$14.00	\$8,134.00
Traffic							
	7	917	Connect to Existing	EA	12.0	\$950.00	\$11,400.00
	8	960	Install fiber optic cable	LF	25000.0	\$4.40	\$110,000.00
	9	960	Fiber Optic Splice Enclosure	EA	12.0	\$520.00	\$6,240.00
	10	960	Fiber Optic Splice	EA	76.0	\$72.00	\$5,472.00
	11	960	Fiber Optic Termination (Pigtail)	EA	12.0	\$300.00	\$3,600.00
Alternate 1							
	12	816	Conduit Empty (1-1/2" T)	LF	100.0	\$12.00	\$1,200.00
	13	921	New Pull Box (steel)	EA	0.0	\$450.00	\$0.00
	14	917	Connect to Existing	EA	1.0	\$950.00	\$950.00
	15	960	Install fiber optic cable	LF	2500.0	\$4.40	\$11,000.00
	16	960	Fiber Optic Splice Enclosure	EA	1.0	\$520.00	\$520.00
	17	960	Fiber Optic Splice	EA	4.0	\$72.00	\$288.00
	18	960	Fiber Optic Termination (Pigtail)	EA	1.0	\$300.00	\$300.00
	19	1000	Fiber Vault	EA	1.0	\$750.00	\$750.00
			FUNDING SOURCE:				
			Resolution #22-0928			\$13,432.00	
			CIP #565 (2022)			\$40,000.00	
			CIP #268 (2022)			\$132,390.00	
			TOTAL			\$185,822.00	

BOARD OF PUBLIC WORKS - MONTHLY ESTIMATE

Contractor	Steiger Construction, Inc. 2812 S. 28th Street, La Crosse, WI 54601	Estimate Number	#2 June
Contract	Signal Fiber Northside Infill	Resolution Number	22-0948
Date	June-23	Contingency Amount	\$5,000.00
EDF #	22-007.01	Contract Amount	\$192,390.00
Job Number	TRFF-22-30		

FINAL

Section Title	Line Item	Item Code	Item Description	Unit of Measure	Quantity	Unit Price	Total
Total Completed							\$185,822.00
Less 0% Retainage							\$0.00
Amount due on Contract of total amount of work to date:							\$185,822.00

Audited20.....

Total Previous Estimates \$179,512.25
Estimate No. #2 June \$6,309.75

COMPROLLER.....

RESOLUTION

RESOLVED: That an order be drawn in favor of Steiger Construction, Inc..... for the sum of **\$6,309.75**
the same being payment of the estimate for the Signal Fiber Northside Infill

Respectfully Submitted,
COUNCIL COMMITTEE

APPROVED BY BOARD OF PUBLIC WORKS



City of La Crosse, Wisconsin

City Hall
400 La Crosse Street
La Crosse, WI 54601

Text File

File Number: 23-0512

Agenda Date: 5/8/2023

Version: 1

Status: Agenda Ready

In Control: Board of Public Works

File Type: General Item

Agenda Number: 5



**REVOCABLE OCCUPANCY / STREET PRIVILEGE PERMIT APPLICATION
FOR COMMUNICATIONS (FIBER OPTICS, TELEPHONE, CABLE, ETC.)
City of La Crosse Engineering Department**

Phone: 608-789-7505 Email: engineering@cityoflacrosse.org <http://cityoflacrosse.org>

Encroachment Owner: _____
 Address: _____ City: _____ State: _____ Zip: _____
 Phone # _____ Email Address _____

Application Preparer (if different from above) _____
 Relationship with Owner: _____
 Phone # _____ Email Address _____

Description of Proposed Encroachment:

Encroachment Addresses (List by Street and 100 blocks):

I certify that I have reviewed the Municipal Code and understand all that is related to this permit request. I further certify that I have the full authority to make the foregoing application; the information in the application and the required submittals are complete and correct; the Work or Use performed shall comply with all the laws of the State of Wisconsin, and all ordinances, rules, regulations, policies and special conditions of the City of La Crosse. The applicant agrees to perform the work covered by an approved permit with diligence and convenience to the public. **See Sheet 2 of 2 for Additional Conditions.**

Signature of Owner or designee: _____ Date: _____
 Print Name and Title: _____

Please return this completed application along with required information and fees noted on checklist below to: City of La Crosse, Engineering Department, 400 La Crosse Street, La Crosse, WI 54601. You will then be given notice of when your request will be on the Board of Public Works agenda for consideration. **Average completion time for validation 45 days.**

BELOW THIS LINE TO BE COMPLETED BY CITY STAFF ONLY

Required items to be provided by Applicant:

- Scale Drawing of encroachments
 (Complete Utility Locate by Digger's Hotline Required)
- Certificate of Insurance (City as additional Insured)
- Initial Application Fee \$ _____
- City Utility Potential Conflict Notification and Sign-Off

**Board of Public Works
Approval Date:**

Encroachment Type:

Permit Number:

All Fees are Non-Refundable & Subject to change by City Council

SHEET 1 OF 2



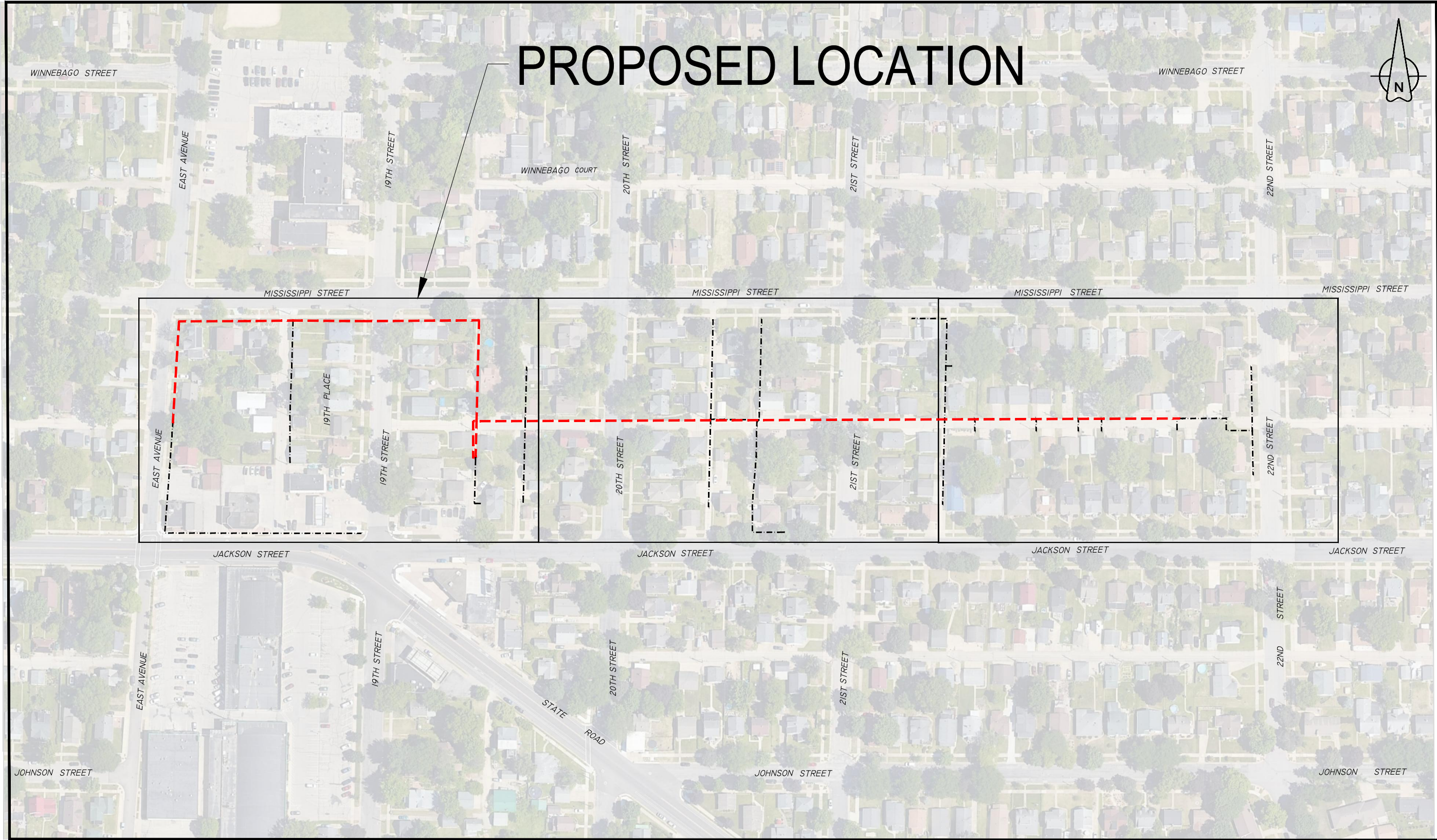
REVOCABLE OCCUPANCY / STREET PRIVILEGE PERMIT APPLICATION

City of La Crosse Engineering Department

Phone: 608-789-7505 Email: engineering@cityoflacrosse.org <http://cityoflacrosse.org>

STREET PRIVILEGE PERMIT CONDITIONS FOR COMMUNICATIONS INSTALLATIONS

1. The applicant shall be primarily liable for damages to person or property by reason of the granting of this street privilege permit.
2. The applicant shall obtain an excavation permit from the City of La Crosse Engineering Department prior to performing installation or any maintenance on the cable in the City right-of-way that requires excavation or disruption of pavement, sidewalk, curb and gutter, or other structure.
3. The applicant agrees that tracer wires shall be used and final cable location within the street right-of-way shall be approved by the City Engineer. Cable shall be installed not less than 36 inches deep, unless otherwise approved by the City Engineer.
4. Applicant agrees to provide the City of La Crosse with final "as-built" plans when installation is complete.
5. Applicant agrees that any pavement, concrete or green space disturbed during drilling activities shall be restored to its prior condition.
6. Applicant agrees that said installation shall not interfere with the City's water, sanitary sewer, or storm sewer underground infrastructure that may be in the area.
7. Applicant further agrees that they will make arrangements with the public utility companies and the City of La Crosse to clear all public underground utilities prior to initiating such work, and if necessary, applicant will make arrangements with the City of La Crosse to ensure proper traffic control.
8. Applicant waives any and all rights to contest in any way or manner the validity of Sec. 66.0425 of the Wisconsin Statutes and the amount of compensation charged.
9. Applicant agrees to become a member of Diggers Hotline for marking / locating of utility.
10. The applicant for a permit to encroach on the public right-of-way shall procure and maintain for the duration of the permit a minimum liability and contractual liability policy in the amount of \$100,000.00 each person, \$300,000.00 each accident for bodily injury and \$100,000.00 for property damage. A certificate of such insurance shall be filed with the City Attorney as part of the application. The insurance shall name the City, its officials, employees and agents as additional insureds. The Board may approve greater insurance protection on a case-by-case basis.
11. Applicant further agrees to hold harmless the City for any damage to said cable while the City, its agents or contractors are conducting construction for maintenance activities in or upon such area in which said cable lies; provided, however, the City shall make a good faith effort to notify applicant of any maintenance or work in the area of the street privilege permit which may damage applicant's cable.
12. Applicant agrees to remove the cable and return the area to its original condition upon ten (10) days' notice by the Board of Public Works. The applicant further agrees that if it does not remove the cable within ten (10) days after receiving notice, the City is authorized to remove the same and applicant agrees to pay the City for all costs of such removal.
13. Applicant further agrees that the obligations and conditions of this street privilege permit shall be binding upon all heirs, successors and assigns of applicant.
14. The person(s) signing this Permit warrant that they have the authority to sign as, or on behalf of, the party for whom they are signing.



PROPOSED LOCATION



metronet
 3701 COMMUNICATIONS WAY 21
 EVANSVILLE, IN 47715

THIS PRINT AND DESIGN ARE THE SOLE PROPERTY OF METRONET LLC AND SHALL BE CONSIDERED CONFIDENTIAL. THIS PRINT MAY NOT BE REPRODUCED IN ANY MANNER WITHOUT THE WRITTEN CONSENT OF METRONET LLC AND SHALL BE RETURNED UPON REQUEST.

REV	DATE	DESCRIPTION	ENG	DRAFTER

PROPOSED ROUTE LOCATION
 ROUTE: TASK #215677 - WILC022 PERMIT 6
 LOCATION: 19TH ST S & MISSISSIPPI ST
 LA CROSSE, LA CROSSE CO., WI

DESIGNED BY:	
DRAWN BY: MJB	
SCALE: NTS	
DATE DRAWN: 4/20/23	
FILE NAME: PROPOSED INSTALLATION	
PROJECT NUMBER: LCRSWI.03708.CB	
SHEET: 01	TOTAL SH: 05



LEGEND

Metronet will maintain 5' clearance from inlets, manholes, valves, and fire hydrants & 7.5' clearance from manholes and catch basins.

1. ALL UNDERGROUND WILL BE STANDARD (2) 1-1/4" I.D. SDR=13.5 ROLLED DUCT UNLESS OTHERWISE SPECIFIED WITHIN DESIGN DRAWINGS OR APPROVED BY METRONET (MNT) CONSTRUCTION MANAGER. IF THERE IS NO DUCT/CONDUIT SYMBOL ALONG TRENCH LINE IN DESIGN, THE TRENCH FOOTAGE IS ONLY FOR REFERENCE FOR FUTURE GROWTH AND SHOULD NOT BE BUILT UNTIL A REVISION IS RELEASED
2. ALL AERIAL STRAND WILL BE SHOWN IN THE DESIGN AS IN THE LEGEND. NON STRAND SHALL NOT BE STRANDED UNLESS NOTED ON DRAWING FOR ANCHOR PLACEMENT.
3. THE CONTRACTOR SHALL BE RESPONSIBLE FOR LOCATING ALL UTILITIES 72 HOUR PRIOR TO CONSTRUCTION. IN CASES OF WILLFUL OR CARELESS DESTRUCTION, THE CONTRACTOR SHALL BE RESPONSIBLE FOR RESTORATION WITH FINAL APPROVAL FROM METRONET CONSTRUCTION MANAGER.
4. THE CONTRACTOR SHALL BE RESPONSIBLE FOR LOCATING ALL RAILROAD COMMUNICATION AND SIGNAL CABLES A MINIMUM OF 48 HOURS PRIOR TO CONSTRUCTION.
5. ALL HANDHOLES SHALL BE BURIED WITH THE COVER FLUSH TO THE GROUND ELEVATION
6. SHORING MAY BE REQUIRED AND SHALL COMPLY WITH O.S.H.A STANDARDS
7. THE CONTRACTOR SHALL IMMEDIATELY NOTIFY THE METRONET CONSTRUCTION MANAGER OF ANY ACCIDENTS. THE CONTRACTOR SHALL BE SOLEY RESPONSIBLE FOR COMPLYING WITH ALL FEDERAL, STATE, AND LOCAL SAFETY REQUIREMENTS INCLUDING THE OCCUPATIONAL SAFETY AND HEALTH ACT OF 1970. THE CONTRACTOR SHALL ALWAYS EXERCISE CAUTION FOR THE PROTECTION OF PERSONS (INCLUDING EMPLOYEES) AND PROPERTY. IT SHALL BE THE SOLE RESPONSIBLTY OF THE CONTRACTOR TO INITIATE, MAINTAIN AND SUPERVISE ALL SAFETY REQUIREMENTS, PRECAUTIONS, AND PROGRAMS IN CONNECTION WITH THE WORK, INCLUDING THE REQUIREMENTS FOR CONFINED SPACES.
8. THE CONTRACTOR SHALL BE RESPONSIBLE FOR ALL PROPERTY DAMAGE OR DISTURBED AREAS, BOTH RESIDENTIAL AND /OR COMMERCIAL DURING CONSTRUCTION. THE CONTRACTOR SHALL BE RESPONSIBLE FOR ALL RESTORATIONS TO EQUAL OR BETTER CONDITION THAN EXISTED BEFORE CONSTRUCTION. ADDITIONALLY, NON-RUBBER TIRED VEHICLES SHALL NOT BE MOVED ON OR ACROSS PUBLIC STREETS OR HIGHWAYS WITHOUT WRITTEN PERMISSION OF METRONET.
9. THE CONTRACTOR WILL BE RESPONSIBLE FOR DAILY WORK SITE CLEANUP. TRACKING OF SPILLING MUD, DIRT, OR DEBRIS UPON STREETS, RESIDENTIAL OR COMMERCIAL DRIVES, SIDEWALKS, OR BIKE PATHS IS PROHIBITED. ANY SUCH OCCURRENCE SHALL BE CLEANED UP IMMEDIATELY BY THE CONTRACTOR AT NO COST TO METRONET. IF THE CONTRACTOR FAILS TO REMOVE SUCH MUD, DIRT, DEBRIS, OR SPILLAGE, METRONET RESERVES THE RIGHT TO REMOVE THESE MATERIALS AND CLREA AFFECTED AREAS, THE COST OF WHICH SHALL BE THE RESPONSIBILITY OF THE CONTRACTOR.
10. CONTRACTOR SHALL FOLLOW ALL D.O.T. SAFETY REQUIREMENTS. IN ADDITION, THE FOLLOWING SUPPLEMENTAL REFERENCED SPECIFICATIONS SHALL BE OBSERVED:
 - i. Occupational Safety and Health Code (OSHA)- (Latest edition).
 - ii. Applicable power and telephone pole attachment agreements.
 - iii. Applicable city, county, and state ordinances
 - iv. National Electric Safety Code (latest edition)
 - v. National Electric Code (latest edition)
 - vi. Applicable government agencies for safety and health for the work force.
 - vii. Manufacturer's specifications
11. THE CONTRACTOR SHALL TRIM ONLY THE LIMBS THAT INHIBIT FIBER OPTIC CABLE PLACEMENT AND IN ACCORDANCE WITH LOCAL GOVERNING AGENCY. ALL SIGNS, LANDSCAPING, STRUCTURES OR OTHER APPURTENANCES WITHIN THE RIGHT OF WAY WHIS IS DISTURBED OR DAMANGED DURING CONSTRUCTION SHALL BE REPLACED OR REPAIRED TO THE SATISFACTION OF METRONET AND THE GOVERNING JURISDICTIONAL AUTHORITY.
12. THE COST OF THIS WORK SHALL BE THE RESPONSIBILITY OF THE CONTRACTOR.
13. THE CONTRACTOR SHALL PLACE BARRICADES AROUND OPEN TRENCHES AND EQUIPMENT.
14. NO ADDITIONAL CABLE CUTS WILL BE ADDED WITHOUT PRIOR APPROVAL OF THE METRONENT CONSTRUCTION MANAGER. SHOULD THE FIBER WORK NEED TO BE CONTINUED TO THE NEXT DAY AND THE FIBER LEFT OVERNIGHT, THE SECURITY OF THE FIBER SHALL BE THE RESPONSIBILITY OF THE CONTRACTOR.
15. ALL WORK TO BE PERFORMED IN STRICT ACCORDANCE WITH ALL REQUIREMENTS OF ANY REGULATING GOVERNMENT AGENCY OR THE RIGHT OF WAY GRANTOR. MUNICIPAL, COUNTY, STATE OR FEDERAL REGULATIONS MAY ALTER CONSTRUCIOTN SPECIFICATIONS IN SOME AREAS. IF CONTRACTOR REQUESTS A DEVIATION FROM THE CONSTRUCTIONS SPECIFICATIONS, SUCH REQUEST MUST BE DONE IN WRITING. NO WORK SHALL PROCEED WITH SUCH DEVIATION UNTIL CONTRACTOR HAS RECEIVED APPROVAL FROM METRONET AND ANY AFFECTED JURISDICTIONAL AUTHORITY WHEN APPLICABLE.
16. THE OWNER RESERVES THE RIGHT TO CHANGE OR REVISE THE CONSTRUCTION SPECIFICATIONS TO ADAPT TO LOCAL CONDITIONS OR DATA NECESSARY TO SECURE COMPLETION OF THE WORK. IN SUCH CASE, THE CONTRACTOR SHALL BE NOTIFIED IN WRITING.
17. IN CASE OF DISCREPANCY OR OMISSIONS, METRONET SHALL BE CONSULTED FOR ADJUSTMENTS OF ANY COMPLICATIONS RESULTING FOR THE DISCREPANCY OR OMISSION.
18. THE CONTRACTOR'S WORK SHALL INCLUDE BUT IS NOT LIMITED TO, UNLOADING, HAULING, STORING, AND PROTECTING ALL METRONET FURNISHED MATERIAL FROM THE DELIVERY POINT THROUGH FINAL ACCEPTANCE OF THE WORK.
19. THE CONTRACTOR SHALL PROVIDE, CONSTRUCT AND MAINTAIN ALL ACCESS ROADS, ACCESS ROAD IMPROVEMENTS, FENCES AND GATES REQUIRED BY THE CONTRACTOR IN THE EXECUTION OF THE WORK.
20. THE CONTRACTOR SHALL BE RESPONSIBLE FOR ALL LOADING AND UNLOADING REQUURED TO RETURN ANY MATERIALS TO METRONET. METRONET SHALL ISSUE SPECIFIC INSTRUCTIONS FOR THE RETURN OF THE MATERIAL BY THE CONTRACTOR.
21. THE CONTRACTOR SHALL BE RESPONSIBLE FOR HAVING A SUPERVISOR ON-SITE AT ALL TIMES. METRONET RESERVES THE RIGHT TO INSPECT THE WORK FO RCOMPLIANCE AND DEFECTS.

Directional Bore

- 1 -1.25" conduits
- 1 - 48 count Fiber Cable
- 1 - 24 count Fiber Cable
- 0 - L Handholes 30x48x24
- 1 - M Handholes 24x36x18
- 3 - B Utility Boxes 17x30x18
- 7 - Terminal Boxes 13x24x15
- 47 - Drop Boxes 11x11x12

 - L Handhole

 - M Handhole

 - B Utility Box

 - Terminal Boxes

 - Drop Box

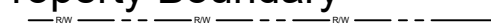
Proposed UG Fiber Route



Proposed UG Conduit



ROW/Property Boundary



Water



Sanitary



Storm



Lighting/Signalization



Total Underground Footage

4,798 - Feet

THIS PRINT AND DESIGN ARE THE SOLE PROPERTY OF METRONET LLC AND SHALL BE CONSIDERED CONFIDENTIAL. THIS PRINT MAY NOT BE REPRODUCED IN ANY MANNER WITHOUT THE WRITTEN CONSENT OF METRONET LLC AND SHALL BE RETURNED UPON REQUEST.
metronet
 3701 COMMUNICATIONS WAY 22
 EVANSVILLE, IN 47715

REV	DATE	DESCRIPTION	ENG	DRAFTER

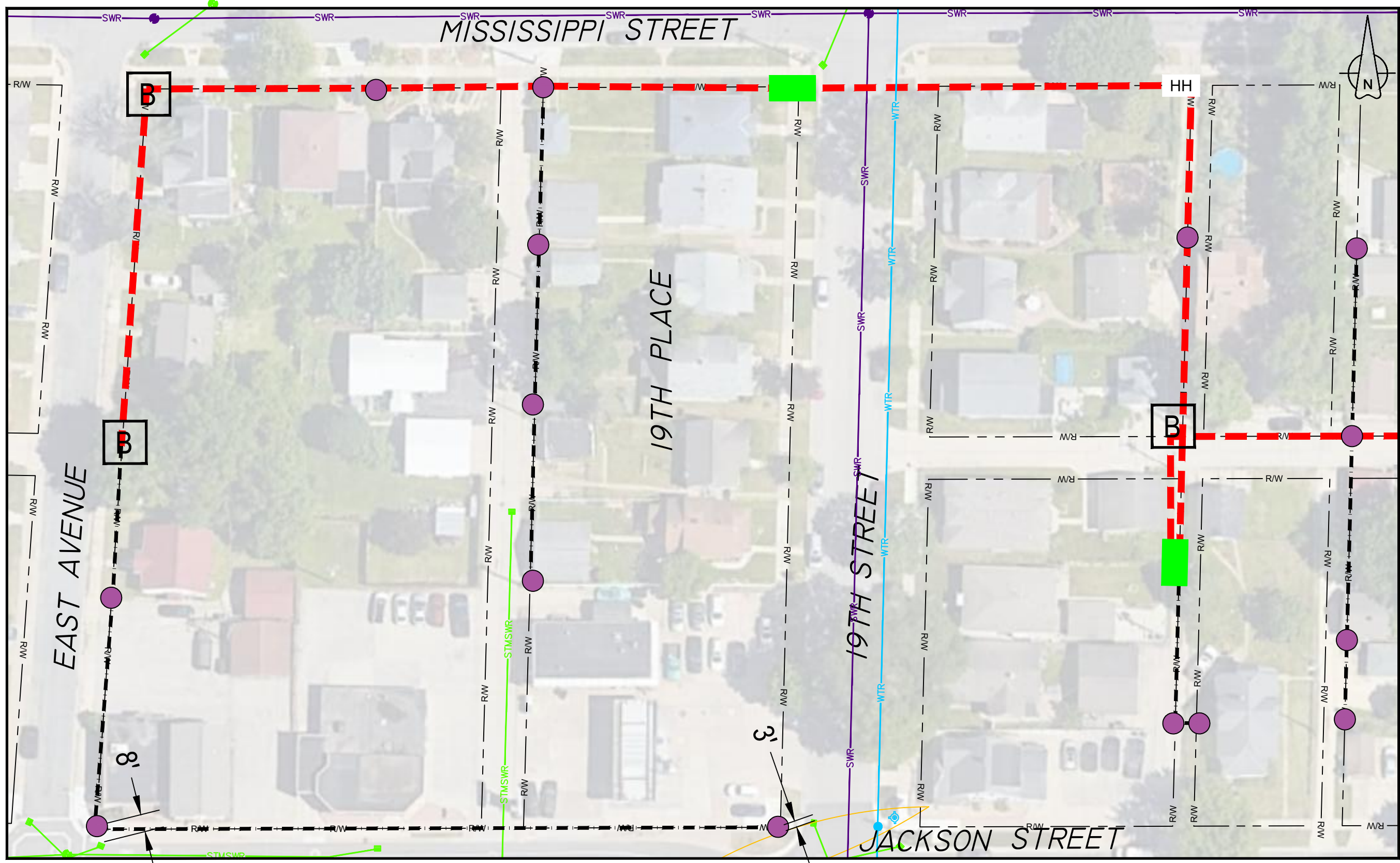
GENERAL NOTES
 ROUTE: TASK #215677 - WILC022 PERMIT 6
 LOCATION: 19TH ST S & MISSISSIPPI ST
 LA CROSSE, LA CROSSE CO., WI

DESIGNED BY:	
DRAWN BY: MJB	
SCALE: NTS	
DATE DRAWN: 4/20/23	
FILE NAME: PROPOSED INSTALLATION	
PROJECT NUMBER: LCRSWI.03708.CB	
SHEET: 02	TOTAL SH: 05



LEGEND

Metronet will maintain 5' clearance from inlets, manholes, valves, and fire hydrants & 7.5' clearance from manholes and catch basins.



metronet
3701 COMMUNICATIONS WAY 23
EVANSVILLE, IN 47715

THIS PRINT AND DESIGN ARE THE SOLE PROPERTY OF METRONET LLC. AND SHALL BE CONSIDERED CONFIDENTIAL. THIS PRINT MAY NOT BE REPRODUCED IN ANY MANNER WITHOUT THE WRITTEN CONSENT OF METRONET LLC. AND SHALL BE RETURNED UPON REQUEST.

REV	DATE	DESCRIPTION	ENG	DRAFTER

PROPOSED ROUTE PLAN VIEW
 ROUTE: TASK #215677 - WILC022 PERMIT 6
 LOCATION: 19TH ST S & MISSISSIPPI ST
 LA CROSSE, LA CROSSE CO., WI

DESIGNED BY:	
DRAWN BY:	MJB
SCALE:	1"=50'
DATE DRAWN:	4/20/23
FILE NAME:	
PROPOSED INSTALLATION:	
PROJECT NUMBER:	LCRSWI.03708.CB
SHEET:	03
TOTAL SHT:	05

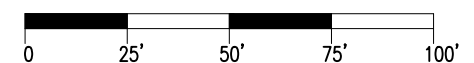
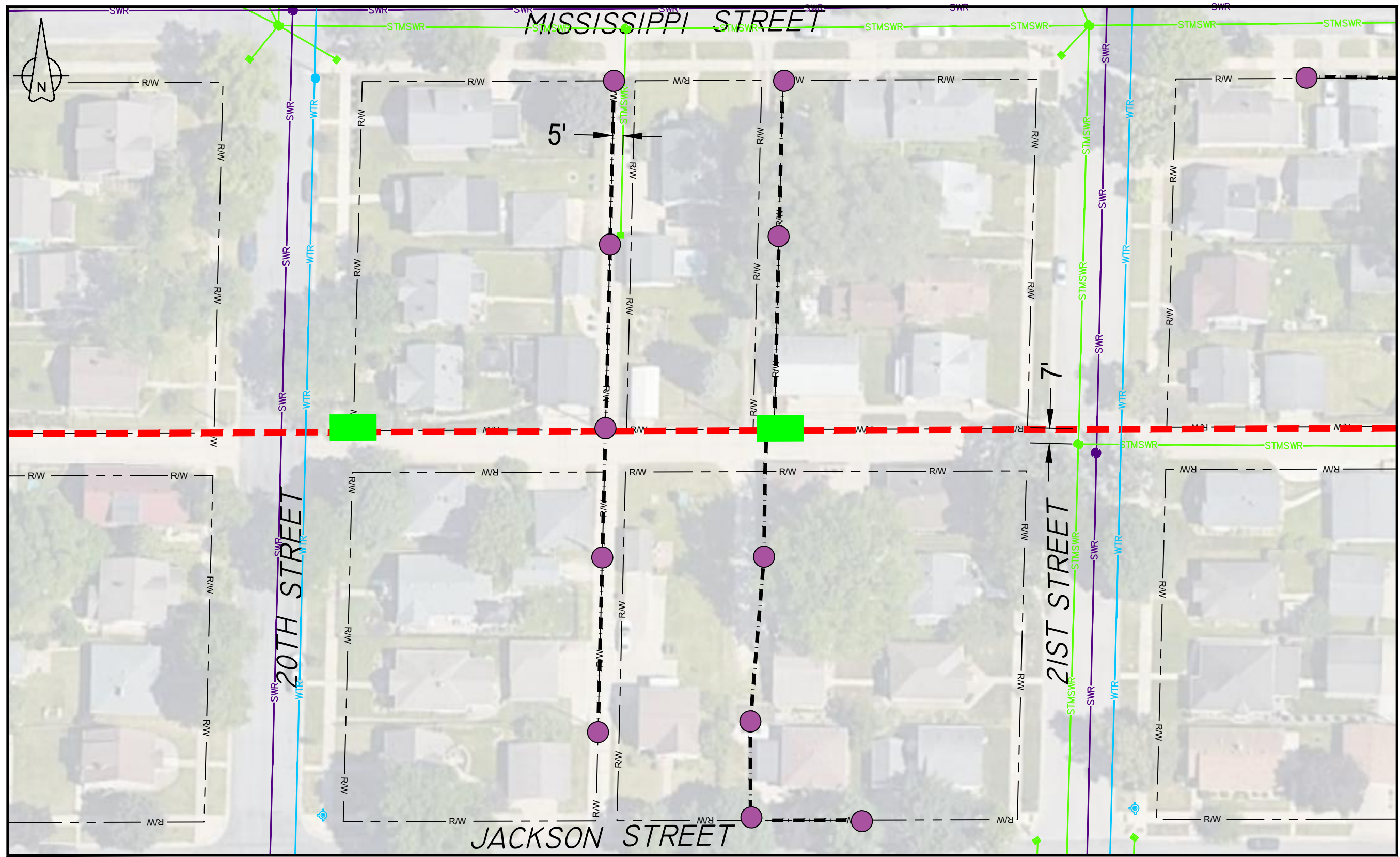
LEGEND

Metronet will maintain 5' clearance from inlets, manholes, valves, and fire hydrants & 7.5' clearance from manholes and catch basins.



SEE SHEET 03

SEE SHEET 05



LEGEND

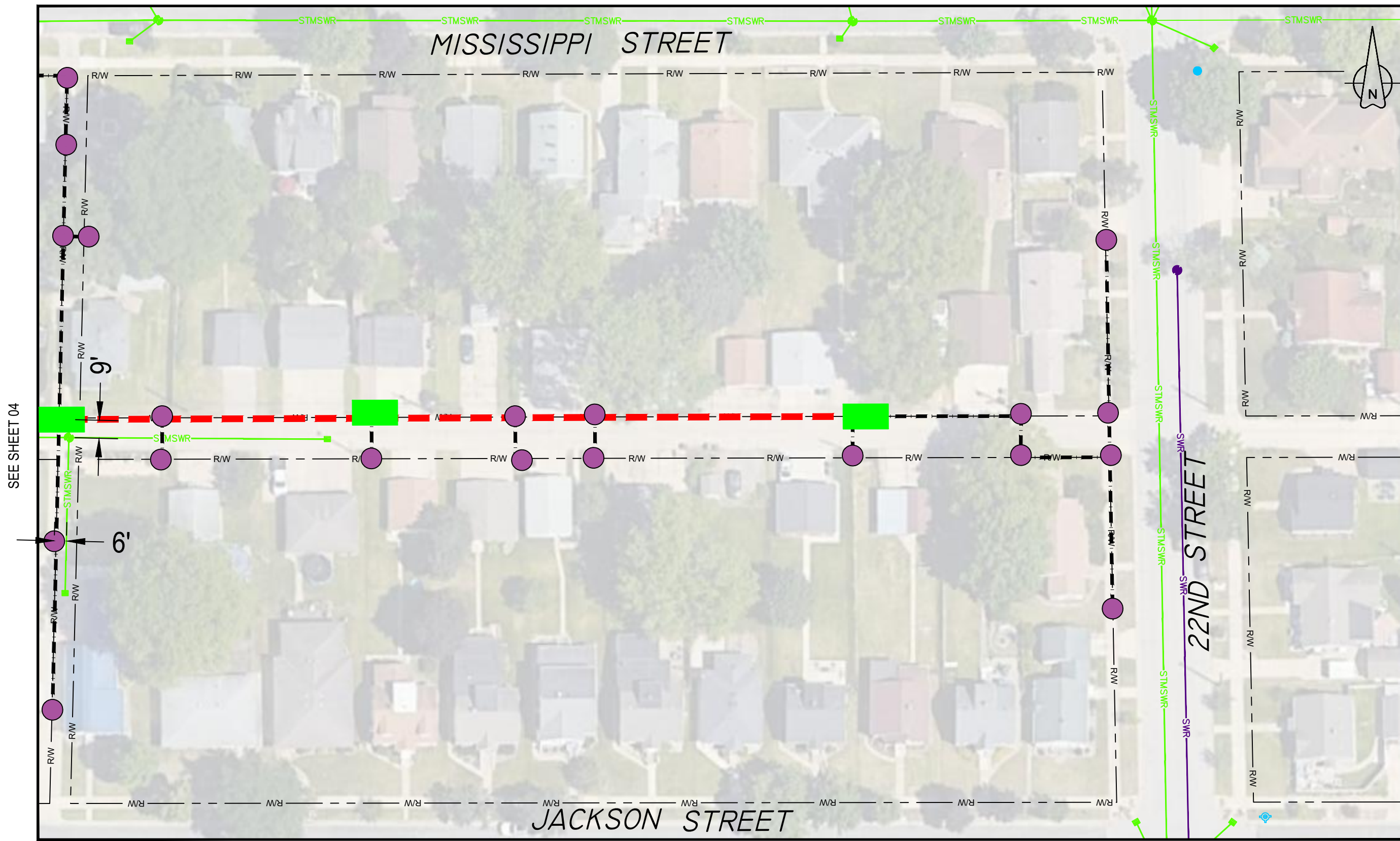
Metronet will maintain 5' clearance from inlets, manholes, valves, and fire hydrants & 7.5' clearance from manholes and catch basins.



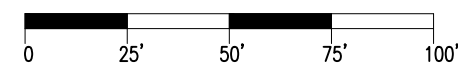
REV	DATE	DESCRIPTION	ENG	DRAFTER

PROPOSED ROUTE PLAN VIEW
 ROUTE: TASK #215677 - WILC022 PERMIT 6
 LOCATION: 19TH ST S & MISSISSIPPI ST
 LA CROSSE, LA CROSSE CO., WI

DESIGNED BY:	
DRAWN BY:	MJB
SCALE:	1"=50'
DATE DRAWN:	4/20/23
FILE NAME:	
PROPOSED INSTALLATION	
PROJECT NUMBER:	LCRSWI.03708.CB
SHEET:	04
TOTAL SHT:	05



SEE SHEET 04



LEGEND

Metronet will maintain 5' clearance from inlets, manholes, valves, and fire hydrants & 7.5' clearance from manholes and catch basins.



PROPOSED ROUTE PLAN VIEW

ROUTE: TASK #215677 - WILC022 PERMIT 6
 LOCATION: 19TH ST S & MISSISSIPPI ST
 LA CROSSE, LA CROSSE CO., WI

DESIGNED BY:	
DRAWN BY: MJB	
SCALE: 1"=50'	
DATE DRAWN: 4/20/23	
FILE NAME: PROPOSED INSTALLATION	
PROJECT NUMBER: LCRSWI.03708.CB	
SHEET: 05	TOTAL SHT: 05

REV	DATE	DESCRIPTION	ENG	DRAFTER

THIS PRINT AND DESIGN ARE THE SOLE PROPERTY OF METRONET LLC. AND SHALL BE CONSIDERED CONFIDENTIAL. THIS PRINT MAY NOT BE REPRODUCED IN ANY MANNER WITHOUT THE WRITTEN CONSENT OF METRONET LLC. AND SHALL BE RETURNED UPON REQUEST.



City of La Crosse, Wisconsin

City Hall
400 La Crosse Street
La Crosse, WI 54601

Text File

File Number: 23-0513

Agenda Date: 5/8/2023

Version: 1

Status: Agenda Ready

In Control: Board of Public Works

File Type: General Item

Agenda Number: 6



**REVOCABLE OCCUPANCY / STREET PRIVILEGE PERMIT APPLICATION
FOR COMMUNICATIONS (FIBER OPTICS, TELEPHONE, CABLE, ETC.)
City of La Crosse Engineering Department**

Phone: 608-789-7505 Email: engineering@cityoflacrosse.org <http://cityoflacrosse.org>

Encroachment Owner: _____
 Address: _____ City: _____ State: _____ Zip: _____
 Phone # _____ Email Address _____

Application Preparer (if different from above) _____
 Relationship with Owner: _____
 Phone # _____ Email Address _____

Description of Proposed Encroachment:

Encroachment Addresses (List by Street and 100 blocks):

I certify that I have reviewed the Municipal Code and understand all that is related to this permit request. I further certify that I have the full authority to make the foregoing application; the information in the application and the required submittals are complete and correct; the Work or Use performed shall comply with all the laws of the State of Wisconsin, and all ordinances, rules, regulations, policies and special conditions of the City of La Crosse. The applicant agrees to perform the work covered by an approved permit with diligence and convenience to the public. **See Sheet 2 of 2 for Additional Conditions.**

Signature of Owner or designee: _____ Date: _____
 Print Name and Title: _____

Please return this completed application along with required information and fees noted on checklist below to: City of La Crosse, Engineering Department, 400 La Crosse Street, La Crosse, WI 54601. You will then be given notice of when your request will be on the Board of Public Works agenda for consideration. **Average completion time for validation 45 days.**

BELOW THIS LINE TO BE COMPLETED BY CITY STAFF ONLY

Required items to be provided by Applicant:

- Scale Drawing of encroachments
 (Complete Utility Locate by Digger's Hotline Required)
- Certificate of Insurance (City as additional Insured)
- Initial Application Fee \$ _____
- City Utility Potential Conflict Notification and Sign-Off

**Board of Public Works
Approval Date:**

Encroachment Type:

Permit Number:

All Fees are Non-Refundable & Subject to change by City Council

SHEET 1 OF 2



REVOCABLE OCCUPANCY / STREET PRIVILEGE PERMIT APPLICATION

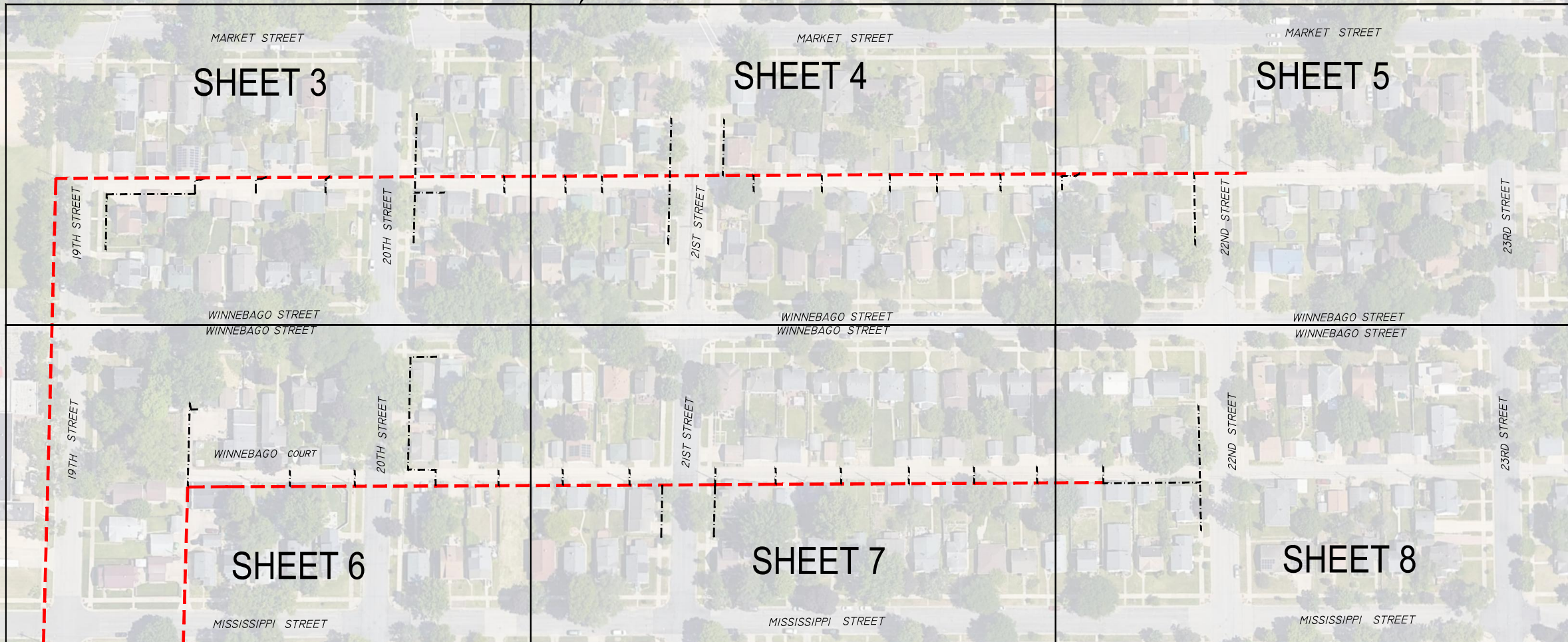
City of La Crosse Engineering Department

Phone: 608-789-7505 Email: engineering@cityoflacrosse.org <http://cityoflacrosse.org>

STREET PRIVILEGE PERMIT CONDITIONS FOR COMMUNICATIONS INSTALLATIONS

1. The applicant shall be primarily liable for damages to person or property by reason of the granting of this street privilege permit.
2. The applicant shall obtain an excavation permit from the City of La Crosse Engineering Department prior to performing installation or any maintenance on the cable in the City right-of-way that requires excavation or disruption of pavement, sidewalk, curb and gutter, or other structure.
3. The applicant agrees that tracer wires shall be used and final cable location within the street right-of-way shall be approved by the City Engineer. Cable shall be installed not less than 36 inches deep, unless otherwise approved by the City Engineer.
4. Applicant agrees to provide the City of La Crosse with final "as-built" plans when installation is complete.
5. Applicant agrees that any pavement, concrete or green space disturbed during drilling activities shall be restored to its prior condition.
6. Applicant agrees that said installation shall not interfere with the City's water, sanitary sewer, or storm sewer underground infrastructure that may be in the area.
7. Applicant further agrees that they will make arrangements with the public utility companies and the City of La Crosse to clear all public underground utilities prior to initiating such work, and if necessary, applicant will make arrangements with the City of La Crosse to ensure proper traffic control.
8. Applicant waives any and all rights to contest in any way or manner the validity of Sec. 66.0425 of the Wisconsin Statutes and the amount of compensation charged.
9. Applicant agrees to become a member of Diggers Hotline for marking / locating of utility.
10. The applicant for a permit to encroach on the public right-of-way shall procure and maintain for the duration of the permit a minimum liability and contractual liability policy in the amount of \$100,000.00 each person, \$300,000.00 each accident for bodily injury and \$100,000.00 for property damage. A certificate of such insurance shall be filed with the City Attorney as part of the application. The insurance shall name the City, its officials, employees and agents as additional insureds. The Board may approve greater insurance protection on a case-by-case basis.
11. Applicant further agrees to hold harmless the City for any damage to said cable while the City, its agents or contractors are conducting construction for maintenance activities in or upon such area in which said cable lies; provided, however, the City shall make a good faith effort to notify applicant of any maintenance or work in the area of the street privilege permit which may damage applicant's cable.
12. Applicant agrees to remove the cable and return the area to its original condition upon ten (10) days' notice by the Board of Public Works. The applicant further agrees that if it does not remove the cable within ten (10) days after receiving notice, the City is authorized to remove the same and applicant agrees to pay the City for all costs of such removal.
13. Applicant further agrees that the obligations and conditions of this street privilege permit shall be binding upon all heirs, successors and assigns of applicant.
14. The person(s) signing this Permit warrant that they have the authority to sign as, or on behalf of, the party for whom they are signing.

PROPOSED LOCATION



THIS PRINT AND DESIGN ARE THE SOLE PROPERTY OF METRONET LLC AND SHALL BE CONSIDERED CONFIDENTIAL. THIS PRINT MAY NOT BE REPRODUCED IN ANY MANNER WITHOUT THE WRITTEN CONSENT OF METRONET LLC AND SHALL BE RETURNED UPON REQUEST.

REV	DATE	DESCRIPTION	ENG	DRAFTER

PROPOSED ROUTE LOCATION
 ROUTE: TASK #215669 - WILC022 PERMIT 5
 LOCATION: 19TH ST S & WINNEBAGO ST
 LA CROSSE, LA CROSSE CO., WI

DESIGNED BY:	
DRAWN BY:	MJB
SCALE:	NTS
DATE DRAWN:	4/19/23
FILE NAME:	PROPOSED INSTALLATION
PROJECT NUMBER:	LCRSWI.03708.CB
SHEET:	TOTAL SHT:
01	08

LEGEND

Metronet will maintain 5' clearance from inlets, manholes, valves, and fire hydrants & 7.5' clearance from manholes and catch basins.



1. ALL UNDERGROUND WILL BE STANDARD (2) 1-1/4" I.D. SDR=13.5 ROLLED DUCT UNLESS OTHERWISE SPECIFIED WITHIN DESIGN DRAWINGS OR APPROVED BY METRONET (MNT) CONSTRUCTION MANAGER. IF THERE IS NO DUCT/CONDUIT SYMBOL ALONG TRENCH LINE IN DESIGN, THE TRENCH FOOTAGE IS ONLY FOR REFERENCE FOR FUTURE GROWTH AND SHOULD NOT BE BUILT UNTIL A REVISION IS RELEASED
2. ALL AERIAL STRAND WILL BE SHOWN IN THE DESIGN AS IN THE LEGEND. NON STRAND SHALL NOT BE STRANDED UNLESS NOTED ON DRAWING FOR ANCHOR PLACEMENT.
3. THE CONTRACTOR SHALL BE RESPONSIBLE FOR LOCATING ALL UTILITIES 72 HOUR PRIOR TO CONSTRUCTION. IN CASES OF WILLFUL OR CARELESS DESTRUCTION, THE CONTRACTOR SHALL BE RESPONSIBLE FOR RESTORATION WITH FINAL APPROVAL FROM METRONET CONSTRUCTION MANAGER.
4. THE CONTRACTOR SHALL BE RESPONSIBLE FOR LOCATING ALL RAILROAD COMMUNICATION AND SIGNAL CABLES A MINIMUM OF 48 HOURS PRIOR TO CONSTRUCTION.
5. ALL HANDHOLES SHALL BE BURIED WITH THE COVER FLUSH TO THE GROUND ELEVATION
6. SHORING MAY BE REQUIRED AND SHALL COMPLY WITH O.S.H.A STANDARDS
7. THE CONTRACTOR SHALL IMMEDIATELY NOTIFY THE METRONET CONSTRUCTION MANAGER OF ANY ACCIDENTS. THE CONTRACTOR SHALL BE SOLEY RESPONSIBLE FOR COMPLYING WITH ALL FEDERAL, STATE, AND LOCAL SAFETY REQUIREMENTS INCLUDING THE OCCUPATIONAL SAFETY AND HEALTH ACT OF 1970. THE CONTRACTOR SHALL ALWAYS EXERCISE CAUTION FOR THE PROTECTION OF PERSONS (INCLUDING EMPLOYEES) AND PROPERTY. IT SHALL BE THE SOLE RESPONSIBILITY OF THE CONTRACTOR TO INITIATE, MAINTAIN AND SUPERVISE ALL SAFETY REQUIREMENTS, PRECAUTIONS, AND PROGRAMS IN CONNECTION WITH THE WORK, INCLUDING THE REQUIREMENTS FOR CONFINED SPACES.
8. THE CONTRACTOR SHALL BE RESPONSIBLE FOR ALL PROPERTY DAMAGE OR DISTURBED AREAS, BOTH RESIDENTIAL AND /OR COMMERCIAL DURING CONSTRUCTION. THE CONTRACTOR SHALL BE RESPONSIBLE FOR ALL RESTORATIONS TO EQUAL OR BETTER CONDITION THAN EXISTED BEFORE CONSTRUCTION. ADDITIONALLY, NON-RUBBER TIRED VEHICLES SHALL NOT BE MOVED ON OR ACROSS PUBLIC STREETS OR HIGHWAYS WITHOUT WRITTEN PERMISSION OF METRONET.
9. THE CONTRACTOR WILL BE RESPONSIBLE FOR DAILY WORK SITE CLEANUP. TRACKING OF SPILLING MUD, DIRT, OR DEBRIS UPON STREETS, RESIDENTIAL OR COMMERCIAL DRIVES, SIDEWALKS, OR BIKE PATHS IS PROHIBITED. ANY SUCH OCCURRENCE SHALL BE CLEANED UP IMMEDIATELY BY THE CONTRACTOR AT NO COST TO METRONET. IF THE CONTRACTOR FAILS TO REMOVE SUCH MUD, DIRT, DEBRIS, OR SPILLAGE, METRONET RESERVES THE RIGHT TO REMOVE THESE MATERIALS AND CLREA AFFECTED AREAS, THE COST OF WHICH SHALL BE THE RESPONSIBILITY OF THE CONTRACTOR.
10. CONTRACTOR SHALL FOLLOW ALL D.O.T. SAFETY REQUIREMENTS. IN ADDITION, THE FOLLOWING SUPPLEMENTAL REFERENCED SPECIFICATIONS SHALL BE OBSERVED:
 - i. Occupational Safety and Health Code (OSHA)- (Latest edition).
 - ii. Applicable power and telephone pole attachment agreements.
 - iii. Applicable city, county, and state ordinances
 - iv. National Electric Safety Code (latest edition)
 - v. National Electric Code (latest edition)
 - vi. Applicable government agencies for safety and health for the work force.
 - vii. Manufacturer's specifications
11. THE CONTRACTOR SHALL TRIM ONLY THE LIMBS THAT INHIBIT FIBER OPTIC CABLE PLACEMENT AND IN ACCORDANCE WITH LOCAL GOVERNING AGENCY. ALL SIGNS, LANDSCAPING, STRUCTURES OR OTHER APPURTENANCES WITHIN THE RIGHT OF WAY WHIS IS DISTURBED OR DAMANGED DURING CONSTRUCTION SHALL BE REPLACED OR REPAIRED TO THE SATISFACTION OF METRONET AND THE GOVERNING JURISDICTIONAL AUTHORITY.
12. THE COST OF THIS WORK SHALL BE THE RESPONSIBILITY OF THE CONTRACTOR.
13. THE CONTRACTOR SHALL PLACE BARRICADES AROUND OPEN TRENCHES AND EQUIPMENT.
14. NO ADDITIONAL CABLE CUTS WILL BE ADDED WITHOUT PRIOR APPROVAL OF THE METRONENT CONSTRUCTION MANAGER. SHOULD THE FIBER WORK NEED TO BE CONTINUED TO THE NEXT DAY AND THE FIBER LEFT OVERNIGHT, THE SECURITY OF THE FIBER SHALL BE THE RESPONSIBILITY OF THE CONTRACTOR.
15. ALL WORK TO BE PERFORMED IN STRICT ACCORDANCE WITH ALL REQUIREMENTS OF ANY REGULATING GOVERNMENT AGENCY OR THE RIGHT OF WAY GRANTOR. MUNICIPAL, COUNTY, STATE OR FEDERAL REGULATIONS MAY ALTER CONSTRUCIOTN SPECIFICATIONS IN SOME AREAS. IF CONTRACTOR REQUESTS A DEVIATION FROM THE CONSTRUCTIONS SPECIFICATIONS, SUCH REQUEST MUST BE DONE IN WRITING. NO WORK SHALL PROCEED WITH SUCH DEVIATION UNTIL CONTRACTOR HAS RECEIVED APPROVAL FROM METRONET AND ANY AFFECTED JURISDICTIONAL AUTHORITY WHEN APPLICABLE.
16. THE OWNER RESERVES THE RIGHT TO CHANGE OR REVISE THE CONSTRUCTION SPECIFICATIONS TO ADAPT TO LOCAL CONDITIONS OR DATA NECESSARY TO SECURE COMPLETION OF THE WORK. IN SUCH CASE, THE CONTRACTOR SHALL BE NOTIFIED IN WRITING.
17. IN CASE OF DISCREPANCY OR OMISSIONS, METRONET SHALL BE CONSULTED FOR ADJUSTMENTS OF ANY COMPLICATIONS RESULTING FOR THE DISCREPANCY OR OMISSION.
18. THE CONTRACTOR'S WORK SHALL INCLUDE BUT IS NOT LIMITED TO, UNLOADING, HAULING, STORING, AND PROTECTING ALL METRONET FURNISHED MATERIAL FROM THE DELIVERY POINT THROUGH FINAL ACCEPTANCE OF THE WORK.
19. THE CONTRACTOR SHALL PROVIDE, CONSTRUCT AND MAINTAIN ALL ACCESS ROADS, ACCESS ROAD IMPROVEMENTS, FENCES AND GATES REQUIRED BY THE CONTRACTOR IN THE EXECUTION OF THE WORK.
20. THE CONTRACTOR SHALL BE RESPONSIBLE FOR ALL LOADING AND UNLOADING REQUURED TO RETURN ANY MATERIALS TO METRONET. METRONET SHALL ISSUE SPECIFIC INSTRUCTIONS FOR THE RETURN OF THE MATERIAL BY THE CONTRACTOR.
21. THE CONTRACTOR SHALL BE RESPONSIBLE FOR HAVING A SUPERVISOR ON-SITE AT ALL TIMES. METRONET RESERVES THE RIGHT TO INSPECT THE WORK FO RCOMPLIANCE AND DEFECTS.

Directional Bore

- 1 -1.25" conduits
- 1 - 48 count Fiber Cable
- 1 - 24 count Fiber Cable
- 0 - L Handholes 30x48x24
- 2 - M Handholes 24x36x18
- 2 - B Utility Boxes 17x30x18
- 12 - Terminal Boxes 13x24x15
- 71 - Drop Boxes 11x11x12

 - L Handhole

 - M Handhole

 - B Utility Box

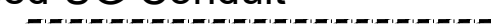
 - Terminal Boxes

 - Drop Box

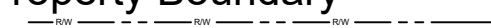
Proposed UG Fiber Route



Proposed UG Conduit



ROW/Property Boundary



Water



Sanitary



Storm



Lighting/Signalization



Total Underground Footage

5,415 - Feet

THIS PRINT AND DESIGN ARE THE SOLE PROPERTY OF METRONET LLC AND SHALL BE CONSIDERED CONFIDENTIAL. THIS PRINT MAY NOT BE REPRODUCED IN ANY MANNER WITHOUT THE WRITTEN CONSENT OF METRONET LLC AND SHALL BE RETURNED UPON REQUEST.

REV	DATE	DESCRIPTION	ENG	DRAFTER

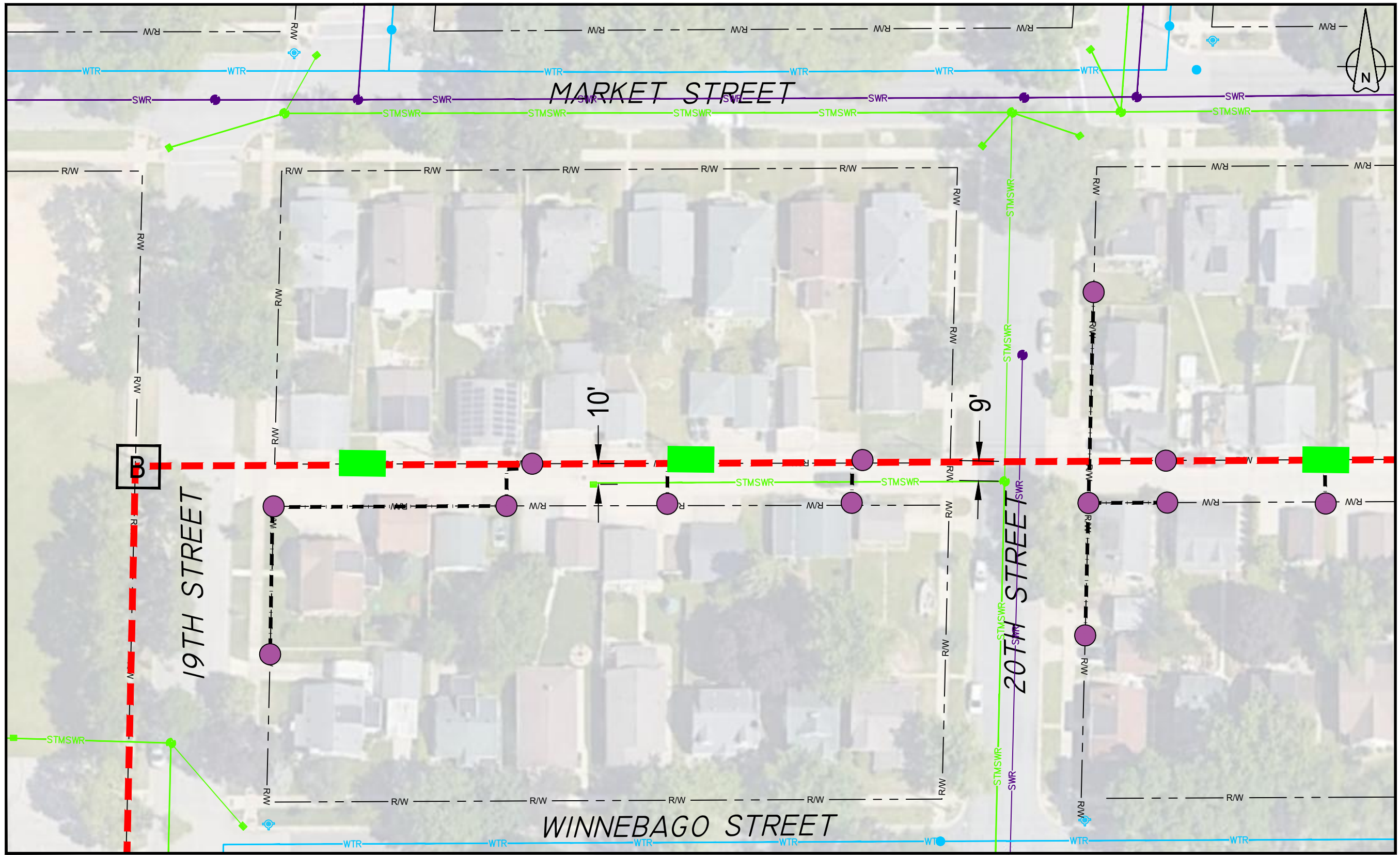
GENERAL NOTES
 ROUTE: TASK #215669 - WILC022 PERMIT 5
 LOCATION: 19TH ST S & WINNEBAGO ST
 LA CROSSE, LA CROSSE CO., WI

DESIGNED BY:	
DRAWN BY: MJB	
SCALE: NTS	
DATE DRAWN: 4/19/23	
FILE NAME: PROPOSED INSTALLATION	
PROJECT NUMBER: LCRSWI.03708.CB	
SHEET: 02	TOTAL SH: 08



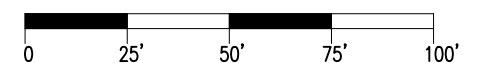
LEGEND

Metronet will maintain 5' clearance from inlets, manholes, valves, and fire hydrants & 7.5' clearance from manholes and catch basins.



SEE SHEET 06

SEE SHEET 04



LEGEND

Metronet will maintain 5' clearance from inlets, manholes, valves, and fire hydrants & 7.5' clearance from manholes and catch basins.



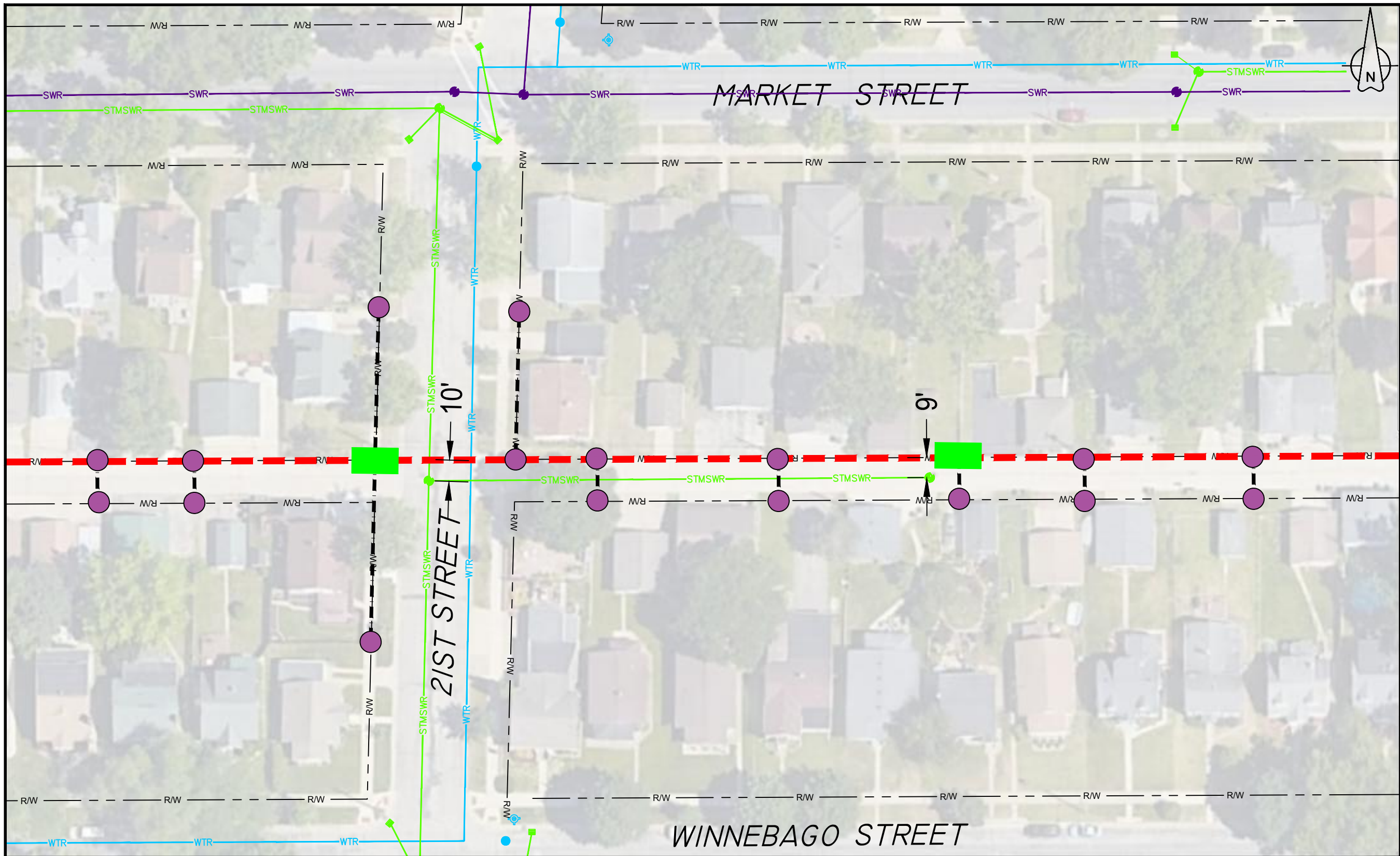
THIS PRINT AND DESIGN ARE THE SOLE PROPERTY OF METRONET LLC. AND SHALL BE CONSIDERED CONFIDENTIAL. THIS PRINT MAY NOT BE REPRODUCED IN ANY MANNER WITHOUT THE WRITTEN CONSENT OF METRONET LLC. AND SHALL BE RETURNED UPON REQUEST.

REV	DATE	DESCRIPTION	ENG	DRAFTER

PROPOSED ROUTE PLAN VIEW

ROUTE: TASK #215669 - WILC022 PERMIT 5
LOCATION: 19TH ST S & WINNEBAGO ST
LA CROSSE, LA CROSSE CO., WI

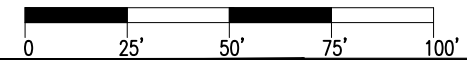
DESIGNED BY:	
DRAWN BY:	MJB
SCALE:	1"=50'
DATE DRAWN:	4/19/23
FILE NAME:	
PROPOSED INSTALLATION:	
PROJECT NUMBER:	LCRSWI.03708.CB
SHEET:	03
TOTAL SHT:	08



SEE SHEET 03

SEE SHEET 05

SEE SHEET 07



LEGEND

Metronet will maintain 5' clearance from inlets, manholes, valves, and fire hydrants & 7.5' clearance from manholes and catch basins.



metronet
3701 COMMUNICATIONS WAY 32
EVANSVILLE, IN 47715

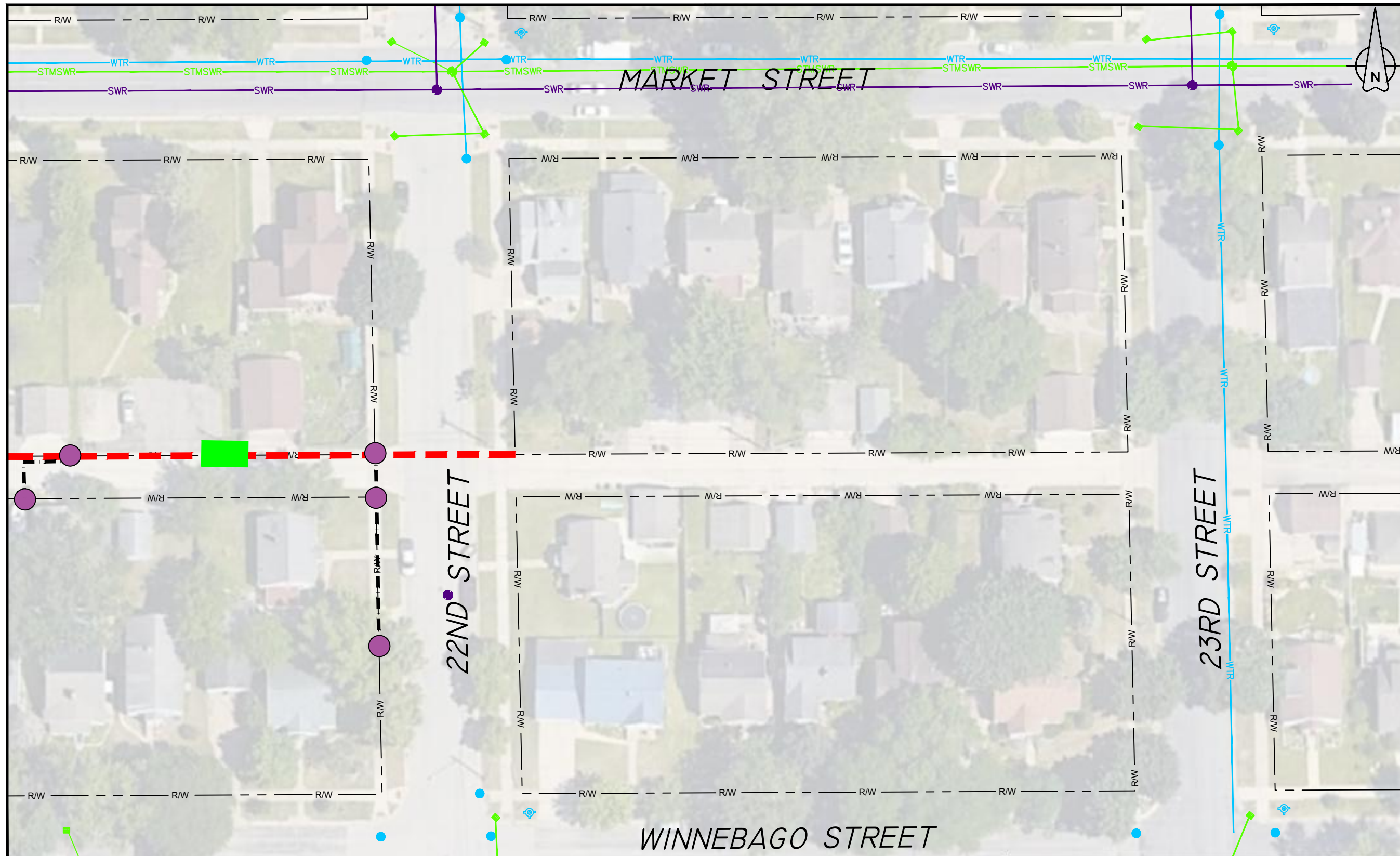
THIS PRINT AND DESIGN ARE THE SOLE PROPERTY OF METRONET LLC. AND SHALL BE CONSIDERED CONFIDENTIAL. THIS PRINT MAY NOT BE REPRODUCED IN ANY MANNER WITHOUT THE WRITTEN CONSENT OF METRONET LLC. AND SHALL BE RETURNED UPON REQUEST.

REV	DATE	DESCRIPTION	ENG	DRAFTER

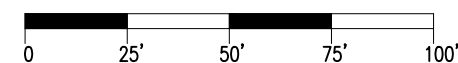
PROPOSED ROUTE PLAN VIEW
ROUTE: TASK #215669 - WILC022 PERMIT 5
LOCATION: 19TH ST S & WINNEBAGO ST
LA CROSSE, LA CROSSE CO., WI

DESIGNED BY:	
DRAWN BY:	MJB
SCALE:	1"=50'
DATE DRAWN:	4/19/23
FILE NAME:	
PROPOSED INSTALLATION:	
PROJECT NUMBER:	LCRSWI.03708.CB
SHEET:	04
TOTAL SHT:	08

SEE SHEET 04



SEE SHEET 08



LEGEND

Metronet will maintain 5' clearance from inlets, manholes, valves, and fire hydrants & 7.5' clearance from manholes and catch basins.



metronet
3701 COMMUNICATIONS WAY 33
EVANSVILLE, IN 47715

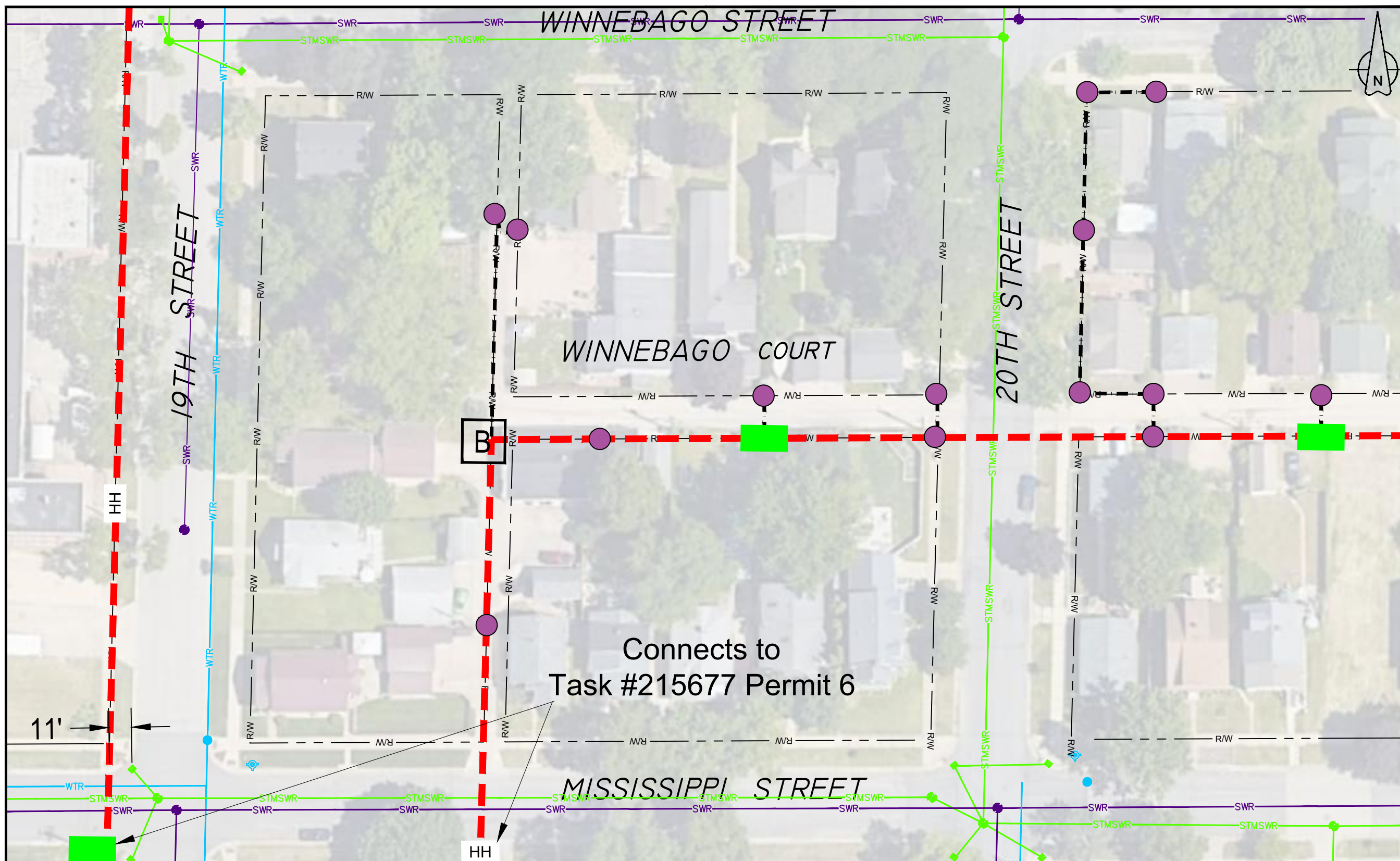
THIS PRINT AND DESIGN ARE THE SOLE PROPERTY OF METRONET LLC AND SHALL BE CONSIDERED CONFIDENTIAL. THIS PRINT MAY NOT BE REPRODUCED IN ANY MANNER WITHOUT THE WRITTEN CONSENT OF METRONET LLC AND SHALL BE RETURNED UPON REQUEST.

REV	DATE	DESCRIPTION	ENG	DRAFTER

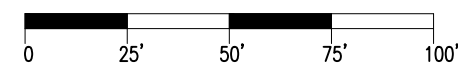
PROPOSED ROUTE PLAN VIEW
 ROUTE: TASK #215669 - WILC022 PERMIT 5
 LOCATION: 19TH ST S & WINNEBAGO ST
 LA CROSSE, LA CROSSE CO., WI

DESIGNED BY:	
DRAWN BY:	MJB
SCALE:	1"=50'
DATE DRAWN:	4/19/23
FILE NAME:	
PROPOSED INSTALLATION:	
PROJECT NUMBER:	LCRSWI.03708.CB
SHEET:	05
TOTAL SHT:	08

SEE SHEET 03



SEE SHEET 07



LEGEND

Metronet will maintain 5' clearance from inlets, manholes, valves, and fire hydrants & 7.5' clearance from manholes and catch basins.



THIS PRINT AND DESIGN ARE THE SOLE PROPERTY OF METRONET LLC, AND SHALL BE CONSIDERED CONFIDENTIAL. THIS PRINT MAY NOT BE REPRODUCED IN ANY MANNER WITHOUT THE WRITTEN CONSENT OF METRONET LLC, AND SHALL BE RETURNED UPON REQUEST.

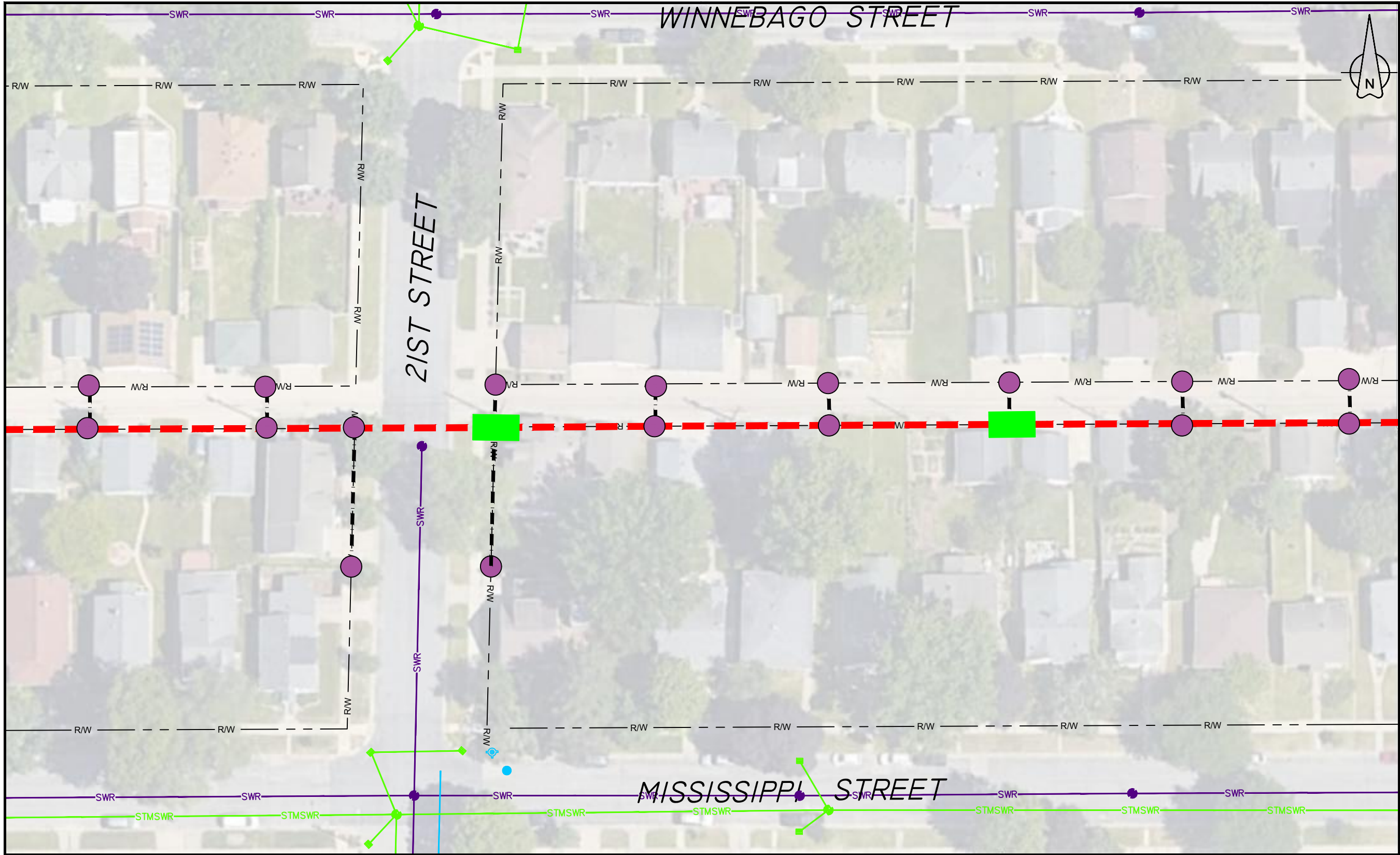
metronet
3701 COMMUNICATIONS WAY 34
EVANSVILLE, IN 47715

REV	DATE	DESCRIPTION	ENG	DRAFTER

PROPOSED ROUTE PLAN VIEW
 ROUTE: TASK #215669 - WILCO22 PERMIT 5
 LOCATION: 19TH ST S & WINNEBAGO ST
 LA CROSSE, LA CROSSE CO., WI

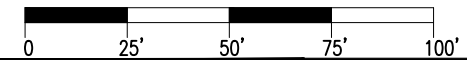
DESIGNED BY:	
DRAWN BY:	MJB
SCALE:	1"=50'
DATE DRAWN:	4/19/23
FILE NAME:	
PROPOSED INSTALLATION:	
PROJECT NUMBER:	LCRSWI.03708.CB
SHEET:	06
TOTAL SHT:	08

WINNEBAGO STREET



SEE SHEET 06

SEE SHEET 08



LEGEND

Metronet will maintain 5' clearance from inlets, manholes, valves, and fire hydrants & 7.5' clearance from manholes and catch basins.



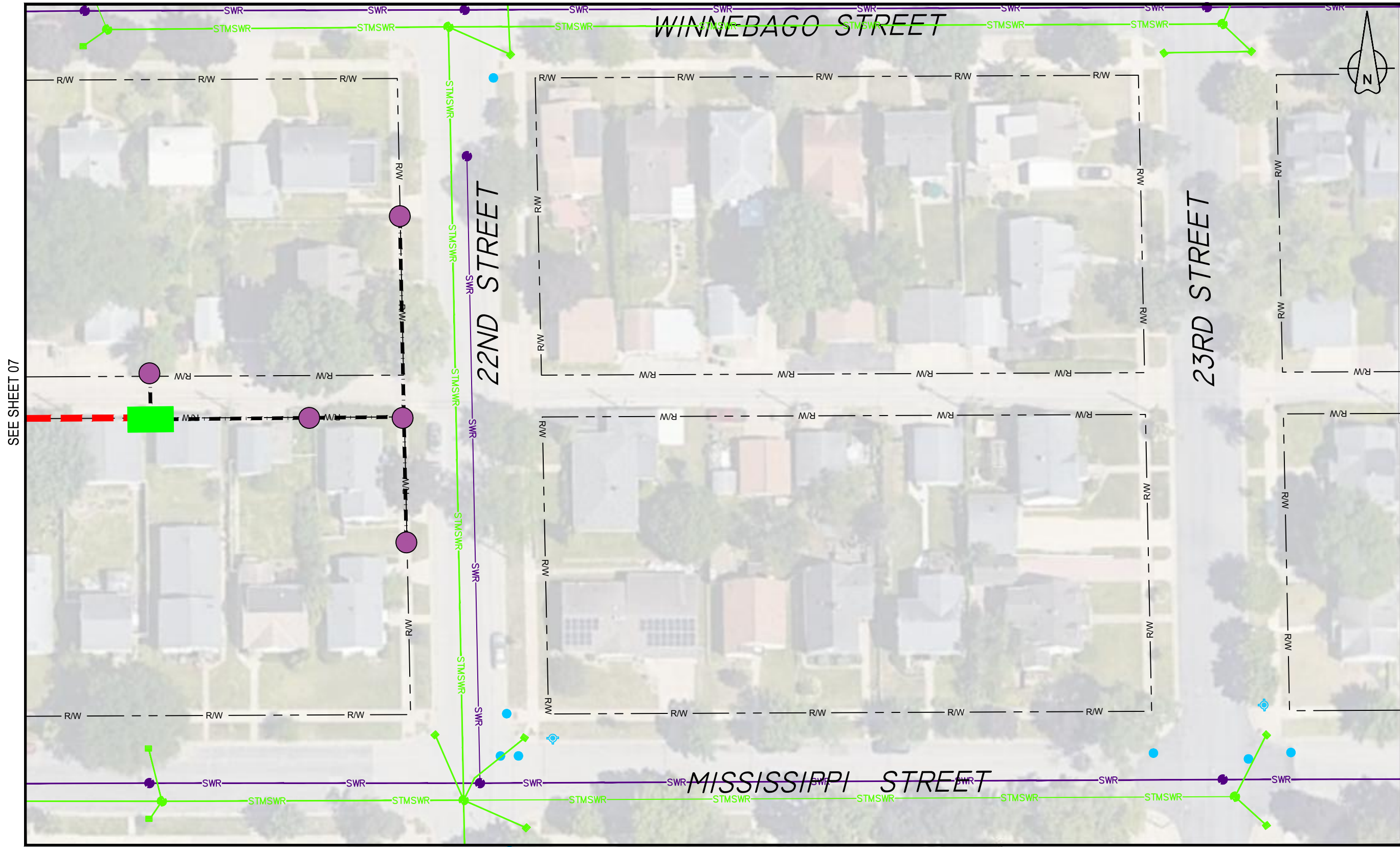
THIS PRINT AND DESIGN ARE THE SOLE PROPERTY OF METRONET LLC. AND SHALL BE CONSIDERED CONFIDENTIAL. THIS PRINT MAY NOT BE REPRODUCED IN ANY MANNER WITHOUT THE WRITTEN CONSENT OF METRONET LLC. AND SHALL BE RETURNED UPON REQUEST.

REV	DATE	DESCRIPTION	ENG	DRAFTER

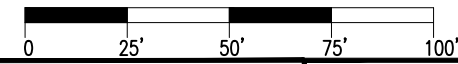
PROPOSED ROUTE PLAN VIEW
ROUTE: TASK #215669 - WILCO22 PERMIT 5
LOCATION: 19TH ST S & WINNEBAGO ST
LA CROSSE, LA CROSSE CO., WI

DESIGNED BY:	
DRAWN BY: MJB	
SCALE: 1"=50'	
DATE DRAWN: 4/19/23	
FILE NAME: PROPOSED INSTALLATION	
PROJECT NUMBER: LCRSWI.03708.CB	
SHEET: 07	TOTAL SHT: 08

SEE SHEET 05



SEE SHEET 07



LEGEND

Metronet will maintain 5' clearance from inlets, manholes, valves, and fire hydrants & 7.5' clearance from manholes and catch basins.



metronet
 3701 COMMUNICATIONS WAY 36
 EVANSVILLE, IN 47715

THIS PRINT AND DESIGN ARE THE SOLE PROPERTY OF METRONET LLC, AND SHALL BE CONSIDERED CONFIDENTIAL. THIS PRINT MAY NOT BE REPRODUCED IN ANY MANNER WITHOUT THE WRITTEN CONSENT OF METRONET LLC, AND SHALL BE RETURNED UPON REQUEST.

REV	DATE	DESCRIPTION	ENG	DRAFTER

PROPOSED ROUTE PLAN VIEW
 ROUTE: TASK #215669 - WILC022 PERMIT 5
 LOCATION: 19TH ST S & WINNEBAGO ST
 LA CROSSE, LA CROSSE CO., WI

DESIGNED BY:	
DRAWN BY:	MJB
SCALE:	1"=50'
DATE DRAWN:	4/19/23
FILE NAME:	
PROPOSED INSTALLATION:	
PROJECT NUMBER:	LCRSWI.03708.CB
SHEET:	08
TOTAL SH:	08



City of La Crosse, Wisconsin

City Hall
400 La Crosse Street
La Crosse, WI 54601

Text File

File Number: 23-0514

Agenda Date: 5/8/2023

Version: 1

Status: Agenda Ready

In Control: Board of Public Works

File Type: General Item

Agenda Number: 7



**REVOCABLE OCCUPANCY / STREET PRIVILEGE PERMIT APPLICATION
FOR COMMUNICATIONS (FIBER OPTICS, TELEPHONE, CABLE, ETC.)
City of La Crosse Engineering Department**

Phone: 608-789-7505 Email: engineering@cityoflacrosse.org <http://cityoflacrosse.org>

Encroachment Owner: _____
 Address: _____ City: _____ State: _____ Zip: _____
 Phone # _____ Email Address _____

Application Preparer (if different from above) _____
 Relationship with Owner: _____
 Phone # _____ Email Address _____

Description of Proposed Encroachment:

Encroachment Addresses (List by Street and 100 blocks):

I certify that I have reviewed the Municipal Code and understand all that is related to this permit request. I further certify that I have the full authority to make the foregoing application; the information in the application and the required submittals are complete and correct; the Work or Use performed shall comply with all the laws of the State of Wisconsin, and all ordinances, rules, regulations, policies and special conditions of the City of La Crosse. The applicant agrees to perform the work covered by an approved permit with diligence and convenience to the public. **See Sheet 2 of 2 for Additional Conditions.**

Signature of Owner or designee: _____ Date: _____
 Print Name and Title: _____

Please return this completed application along with required information and fees noted on checklist below to: City of La Crosse, Engineering Department, 400 La Crosse Street, La Crosse, WI 54601. You will then be given notice of when your request will be on the Board of Public Works agenda for consideration. **Average completion time for validation 45 days.**

BELOW THIS LINE TO BE COMPLETED BY CITY STAFF ONLY

Required items to be provided by Applicant:

- Scale Drawing of encroachments
 (Complete Utility Locate by Digger's Hotline Required)
- Certificate of Insurance (City as additional Insured)
- Initial Application Fee \$ _____
- City Utility Potential Conflict Notification and Sign-Off

**Board of Public Works
Approval Date:**

Encroachment Type:

Permit Number:

All Fees are Non-Refundable & Subject to change by City Council

SHEET 1 OF 2



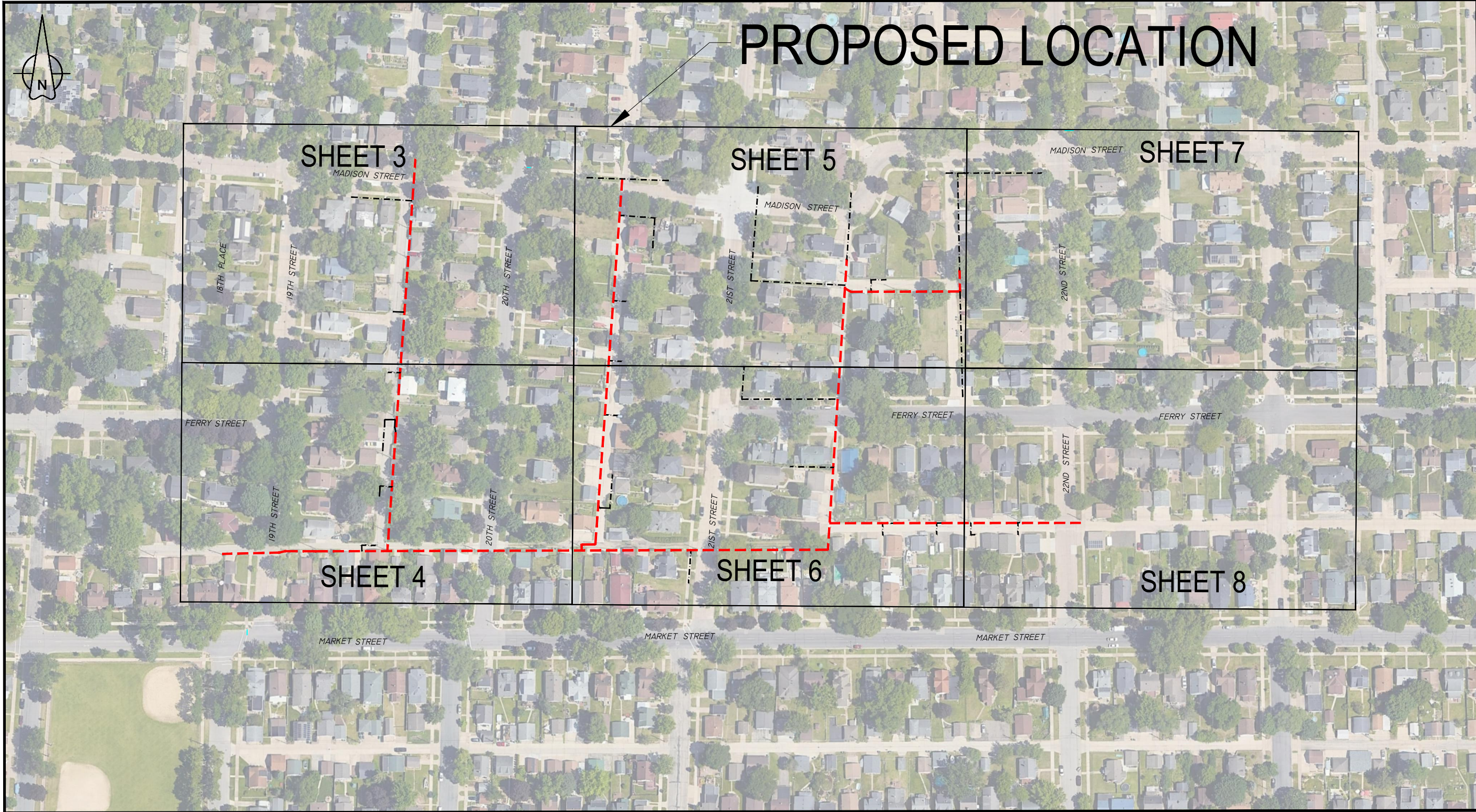
REVOCABLE OCCUPANCY / STREET PRIVILEGE PERMIT APPLICATION

City of La Crosse Engineering Department

Phone: 608-789-7505 Email: engineering@cityoflacrosse.org <http://cityoflacrosse.org>

STREET PRIVILEGE PERMIT CONDITIONS FOR COMMUNICATIONS INSTALLATIONS

1. The applicant shall be primarily liable for damages to person or property by reason of the granting of this street privilege permit.
2. The applicant shall obtain an excavation permit from the City of La Crosse Engineering Department prior to performing installation or any maintenance on the cable in the City right-of-way that requires excavation or disruption of pavement, sidewalk, curb and gutter, or other structure.
3. The applicant agrees that tracer wires shall be used and final cable location within the street right-of-way shall be approved by the City Engineer. Cable shall be installed not less than 36 inches deep, unless otherwise approved by the City Engineer.
4. Applicant agrees to provide the City of La Crosse with final "as-built" plans when installation is complete.
5. Applicant agrees that any pavement, concrete or green space disturbed during drilling activities shall be restored to its prior condition.
6. Applicant agrees that said installation shall not interfere with the City's water, sanitary sewer, or storm sewer underground infrastructure that may be in the area.
7. Applicant further agrees that they will make arrangements with the public utility companies and the City of La Crosse to clear all public underground utilities prior to initiating such work, and if necessary, applicant will make arrangements with the City of La Crosse to ensure proper traffic control.
8. Applicant waives any and all rights to contest in any way or manner the validity of Sec. 66.0425 of the Wisconsin Statutes and the amount of compensation charged.
9. Applicant agrees to become a member of Diggers Hotline for marking / locating of utility.
10. The applicant for a permit to encroach on the public right-of-way shall procure and maintain for the duration of the permit a minimum liability and contractual liability policy in the amount of \$100,000.00 each person, \$300,000.00 each accident for bodily injury and \$100,000.00 for property damage. A certificate of such insurance shall be filed with the City Attorney as part of the application. The insurance shall name the City, its officials, employees and agents as additional insureds. The Board may approve greater insurance protection on a case-by-case basis.
11. Applicant further agrees to hold harmless the City for any damage to said cable while the City, its agents or contractors are conducting construction for maintenance activities in or upon such area in which said cable lies; provided, however, the City shall make a good faith effort to notify applicant of any maintenance or work in the area of the street privilege permit which may damage applicant's cable.
12. Applicant agrees to remove the cable and return the area to its original condition upon ten (10) days' notice by the Board of Public Works. The applicant further agrees that if it does not remove the cable within ten (10) days after receiving notice, the City is authorized to remove the same and applicant agrees to pay the City for all costs of such removal.
13. Applicant further agrees that the obligations and conditions of this street privilege permit shall be binding upon all heirs, successors and assigns of applicant.
14. The person(s) signing this Permit warrant that they have the authority to sign as, or on behalf of, the party for whom they are signing.



PROPOSED LOCATION



LEGEND

Metronet will maintain 5' clearance from inlets, manholes, valves, and fire hydrants & 7.5' clearance from manholes and catch basins.

THIS PRINT AND DESIGN ARE THE SOLE PROPERTY OF METRONET LLC AND SHALL BE CONSIDERED CONFIDENTIAL. THIS PRINT MAY NOT BE REPRODUCED IN ANY MANNER WITHOUT THE WRITTEN CONSENT OF METRONET LLC AND SHALL BE RETURNED UPON REQUEST.

metronet
3701 COMMUNICATIONS WAY 40
EVANSVILLE, IN 47715

REV	DATE	DESCRIPTION	ENG	DRAFTER

PROPOSED ROUTE LOCATION
 ROUTE: TASK #215667 - WILCO22 PERMIT 3
 LOCATION: 20TH ST S & MADISON ST
 LA CROSSE, LA CROSSE CO., WI

DESIGNED BY:	
DRAWN BY: MJB	
SCALE: NTS	
DATE DRAWN: 04/18/23	
FILE NAME: PROPOSED INSTALLATION	
PROJECT NUMBER: LCRSWI.03708.CB	
SHEET: 01	TOTAL SHT: 08

1. ALL UNDERGROUND WILL BE STANDARD (2) 1-1/4" I.D. SDR=13.5 ROLLED DUCT UNLESS OTHERWISE SPECIFIED WITHIN DESIGN DRAWINGS OR APPROVED BY METRONET (MNT) CONSTRUCTION MANAGER. IF THERE IS NO DUCT/CONDUIT SYMBOL ALONG TRENCH LINE IN DESIGN, THE TRENCH FOOTAGE IS ONLY FOR REFERENCE FOR FUTURE GROWTH AND SHOULD NOT BE BUILT UNTIL A REVISION IS RELEASED
2. ALL AERIAL STRAND WILL BE SHOWN IN THE DESIGN AS IN THE LEGEND. NON STRAND SHALL NOT BE STRANDED UNLESS NOTED ON DRAWING FOR ANCHOR PLACEMENT.
3. THE CONTRACTOR SHALL BE RESPONSIBLE FOR LOCATING ALL UTILITIES 72 HOUR PRIOR TO CONSTRUCTION. IN CASES OF WILLFUL OR CARELESS DESTRUCTION, THE CONTRACTOR SHALL BE RESPONSIBLE FOR RESTORATION WITH FINAL APPROVAL FROM METRONET CONSTRUCTION MANAGER.
4. THE CONTRACTOR SHALL BE RESPONSIBLE FOR LOCATING ALL RAILROAD COMMUNICATION AND SIGNAL CABLES A MINIMUM OF 48 HOURS PRIOR TO CONSTRUCTION.
5. ALL HANDHOLES SHALL BE BURIED WITH THE COVER FLUSH TO THE GROUND ELEVATION
6. SHORING MAY BE REQUIRED AND SHALL COMPLY WITH O.S.H.A STANDARDS
7. THE CONTRACTOR SHALL IMMEDIATELY NOTIFY THE METRONET CONSTRUCTION MANAGER OF ANY ACCIDENTS. THE CONTRACTOR SHALL BE SOLEY RESPONSIBLE FOR COMPLYING WITH ALL FEDERAL, STATE, AND LOCAL SAFETY REQUIREMENTS INCLUDING THE OCCUPATIONAL SAFETY AND HEALTH ACT OF 1970. THE CONTRACTOR SHALL ALWAYS EXERCISE CAUTION FOR THE PROTECTION OF PERSONS (INCLUDING EMPLOYEES) AND PROPERTY. IT SHALL BE THE SOLE RESPONSIBILITY OF THE CONTRACTOR TO INITIATE, MAINTAIN AND SUPERVISE ALL SAFETY REQUIREMENTS, PRECAUTIONS, AND PROGRAMS IN CONNECTION WITH THE WORK, INCLUDING THE REQUIREMENTS FOR CONFINED SPACES.
8. THE CONTRACTOR SHALL BE RESPONSIBLE FOR ALL PROPERTY DAMAGE OR DISTURBED AREAS, BOTH RESIDENTIAL AND /OR COMMERCIAL DURING CONSTRUCTION. THE CONTRACTOR SHALL BE RESPONSIBLE FOR ALL RESTORATIONS TO EQUAL OR BETTER CONDITION THAN EXISTED BEFORE CONSTRUCTION. ADDITIONALLY, NON-RUBBER TIRED VEHICLES SHALL NOT BE MOVED ON OR ACROSS PUBLIC STREETS OR HIGHWAYS WITHOUT WRITTEN PERMISSION OF METRONET.
9. THE CONTRACTOR WILL BE RESPONSIBLE FOR DAILY WORK SITE CLEANUP. TRACKING OF SPILLING MUD, DIRT, OR DEBRIS UPON STREETS, RESIDENTIAL OR COMMERCIAL DRIVES, SIDEWALKS, OR BIKE PATHS IS PROHIBITED. ANY SUCH OCCURRENCE SHALL BE CLEANED UP IMMEDIATELY BY THE CONTRACTOR AT NO COST TO METRONET. IF THE CONTRACTOR FAILS TO REMOVE SUCH MUD, DIRT, DEBRIS, OR SPILLAGE, METRONET RESERVES THE RIGHT TO REMOVE THESE MATERIALS AND CLREA AFFECTED AREAS, THE COST OF WHICH SHALL BE THE RESPONSIBILITY OF THE CONTRACTOR.
10. CONTRACTOR SHALL FOLLOW ALL D.O.T. SAFETY REQUIREMENTS. IN ADDITION, THE FOLLOWING SUPPLEMENTAL REFERENCED SPECIFICATIONS SHALL BE OBSERVED:
 - i. Occupational Safety and Health Code (OSHA)- (Latest edition).
 - ii. Applicable power and telephone pole attachment agreements.
 - iii. Applicable city, county, and state ordinances
 - iv. National Electric Safety Code (latest edition)
 - v. National Electric Code (latest edition)
 - vi. Applicable government agencies for safety and health for the work force.
 - vii. Manufacturer's specifications
11. THE CONTRACTOR SHALL TRIM ONLY THE LIMBS THAT INHIBIT FIBER OPTIC CABLE PLACEMENT AND IN ACCORDANCE WITH LOCAL GOVERNING AGENCY. ALL SIGNS, LANDSCAPING, STRUCTURES OR OTHER APPURTENANCES WITHIN THE RIGHT OF WAY WHIS IS DISTURBED OR DAMANGED DURING CONSTRUCTION SHALL BE REPLACED OR REPAIRED TO THE SATISFACTION OF METRONET AND THE GOVERNING JURISDICTIONAL AUTHORITY.
12. THE COST OF THIS WORK SHALL BE THE RESPONSIBILITY OF THE CONTRACTOR.
13. THE CONTRACTOR SHALL PLACE BARRICADES AROUND OPEN TRENCHES AND EQUIPMENT.
14. NO ADDITIONAL CABLE CUTS WILL BE ADDED WITHOUT PRIOR APPROVAL OF THE METRONENT CONSTRUCTION MANAGER. SHOULD THE FIBER WORK NEED TO BE CONTINUED TO THE NEXT DAY AND THE FIBER LEFT OVERNIGHT, THE SECURITY OF THE FIBER SHALL BE THE RESPONSIBILITY OF THE CONTRACTOR.
15. ALL WORK TO BE PERFORMED IN STRICT ACCORDANCE WITH ALL REQUIREMENTS OF ANY REGULATING GOVERNMENT AGENCY OR THE RIGHT OF WAY GRANTOR. MUNICIPAL, COUNTY, STATE OR FEDERAL REGULATIONS MAY ALTER CONSTRUCIOTN SPECIFICATIONS IN SOME AREAS. IF CONTRACTOR REQUESTS A DEVIATION FROM THE CONSTRUCTIONS SPECIFICATIONS, SUCH REQUEST MUST BE DONE IN WRITING. NO WORK SHALL PROCEED WITH SUCH DEVIATION UNTIL CONTRACTOR HAS RECEIVED APPROVAL FROM METRONET AND ANY AFFECTED JURISDICTIONAL AUTHORITY WHEN APPLICABLE.
16. THE OWNER RESERVES THE RIGHT TO CHANGE OR REVISE THE CONSTRUCTION SPECIFICATIONS TO ADAPT TO LOCAL CONDITIONS OR DATA NECESSARY TO SECURE COMPLETION OF THE WORK. IN SUCH CASE, THE CONTRACTOR SHALL BE NOTIFIED IN WRITING.
17. IN CASE OF DISCREPANCY OR OMISSIONS, METRONET SHALL BE CONSULTED FOR ADJUSTMENTS OF ANY COMPLICATIONS RESULTING FOR THE DISCREPANCY OR OMISSION.
18. THE CONTRACTOR'S WORK SHALL INCLUDE BUT IS NOT LIMITED TO, UNLOADING, HAULING, STORING, AND PROTECTING ALL METRONET FURNISHED MATERIAL FROM THE DELIVERY POINT THROUGH FINAL ACCEPTANCE OF THE WORK.
19. THE CONTRACTOR SHALL PROVIDE, CONSTRUCT AND MAINTAIN ALL ACCESS ROADS, ACCESS ROAD IMPROVEMENTS, FENCES AND GATES REQUIRED BY THE CONTRACTOR IN THE EXECUTION OF THE WORK.
20. THE CONTRACTOR SHALL BE RESPONSIBLE FOR ALL LOADING AND UNLOADING REQUURED TO RETURN ANY MATERIALS TO METRONET. METRONET SHALL ISSUE SPECIFIC INSTRUCTIONS FOR THE RETURN OF THE MATERIAL BY THE CONTRACTOR.
21. THE CONTRACTOR SHALL BE RESPONSIBLE FOR HAVING A SUPERVISOR ON-SITE AT ALL TIMES. METRONET RESERVES THE RIGHT TO INSPECT THE WORK FO RCOMPLIANCE AND DEFECTS.

Directional Bore

- 1 -1.25" conduits
- 1 - 48 count Fiber Cable
- 1 - 24 count Fiber Cable
- 0 - L Handholes 30x48x24
- 3 - M Handholes 24x36x18
- 3 - B Utility Boxes 17x30x18
- 10 - Terminal Boxes 13x24x15
- 63 - Drop Boxes 11x11x12

 - L Handhole

 - M Handhole

 - B Utility Box

 - Terminal Boxes

 - Drop Box

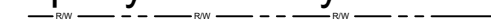
Proposed UG Fiber Route



Proposed UG Conduit



ROW/Property Boundary



Water



Sanitary



Storm



Lighting/Signalization



Total Underground Footage

5,811 - Feet

THIS PRINT AND DESIGN ARE THE SOLE PROPERTY OF METRONET LLC AND SHALL BE CONSIDERED CONFIDENTIAL. THIS PRINT MAY NOT BE REPRODUCED IN ANY MANNER WITHOUT THE WRITTEN CONSENT OF METRONET LLC AND SHALL BE RETURNED UPON REQUEST.

REV	DATE	DESCRIPTION	ENG	DRAFTER

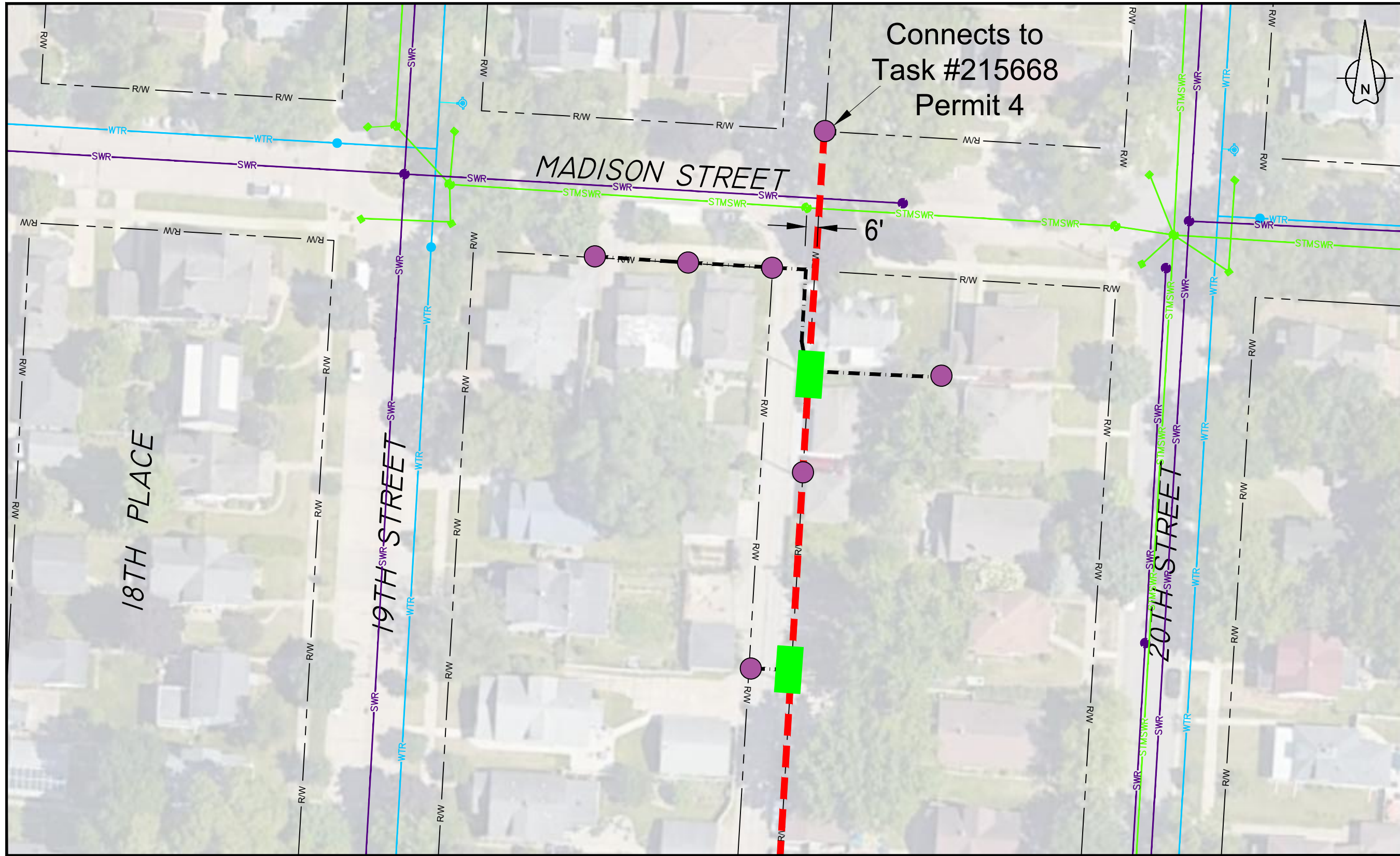
GENERAL NOTES
 ROUTE: TASK #215667 - WILCO22 PERMIT 3
 LOCATION: 20TH ST S & MADISON ST
 LA CROSSE, LA CROSSE CO., WI

DESIGNED BY:	
DRAWN BY: MJB	
SCALE: NTS	
DATE DRAWN: 04/18/23	
FILE NAME: PROPOSED INSTALLATION	
PROJECT NUMBER: LCRSWI.03708.CB	
SHEET: 02	TOTAL SHT: 08



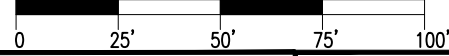
LEGEND

Metronet will maintain 5' clearance from inlets, manholes, valves, and fire hydrants & 7.5' clearance from manholes and catch basins.



SEE SHEET 04

SEE SHEET 06



SEE SHEET 05

LEGEND

Metronet will maintain 5' clearance from inlets, manholes, valves, and fire hydrants & 7.5' clearance from manholes and catch basins.



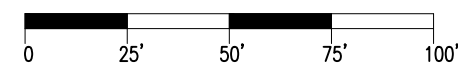
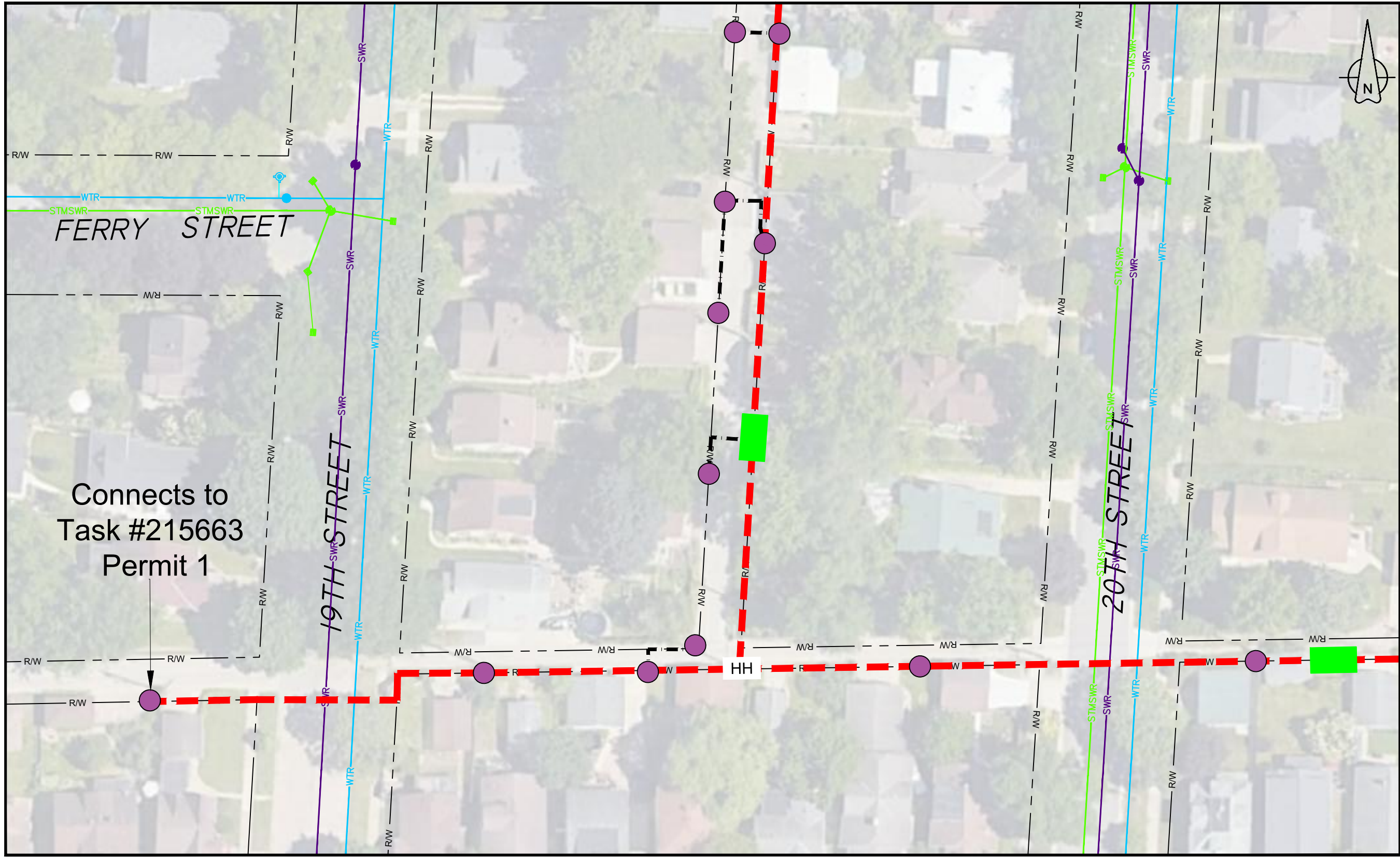
PROPOSED ROUTE PLAN VIEW

ROUTE: TASK #215667 - WILC022 PERMIT 3
 LOCATION: 20TH ST S & MADISON ST
 LA CROSSE, LA CROSSE CO., WI

DESIGNED BY:	
DRAWN BY:	MJB
SCALE:	1"=50'
DATE DRAWN:	04/18/23
FILE NAME:	PROPOSED INSTALLATION
PROJECT NUMBER:	LCRSWI.03708.CB
SHEET:	TOTAL SHT:
03	08

REV	DATE	DESCRIPTION	ENG	DRAFTER

THIS PRINT AND DESIGN ARE THE SOLE PROPERTY OF METRONET LLC. AND SHALL BE CONSIDERED CONFIDENTIAL. THIS PRINT MAY NOT BE REPRODUCED IN ANY MANNER WITHOUT THE WRITTEN CONSENT OF METRONET LLC. AND SHALL BE RETURNED UPON REQUEST.



LEGEND

Metronet will maintain 5' clearance from inlets, manholes, valves, and fire hydrants & 7.5' clearance from manholes and catch basins.



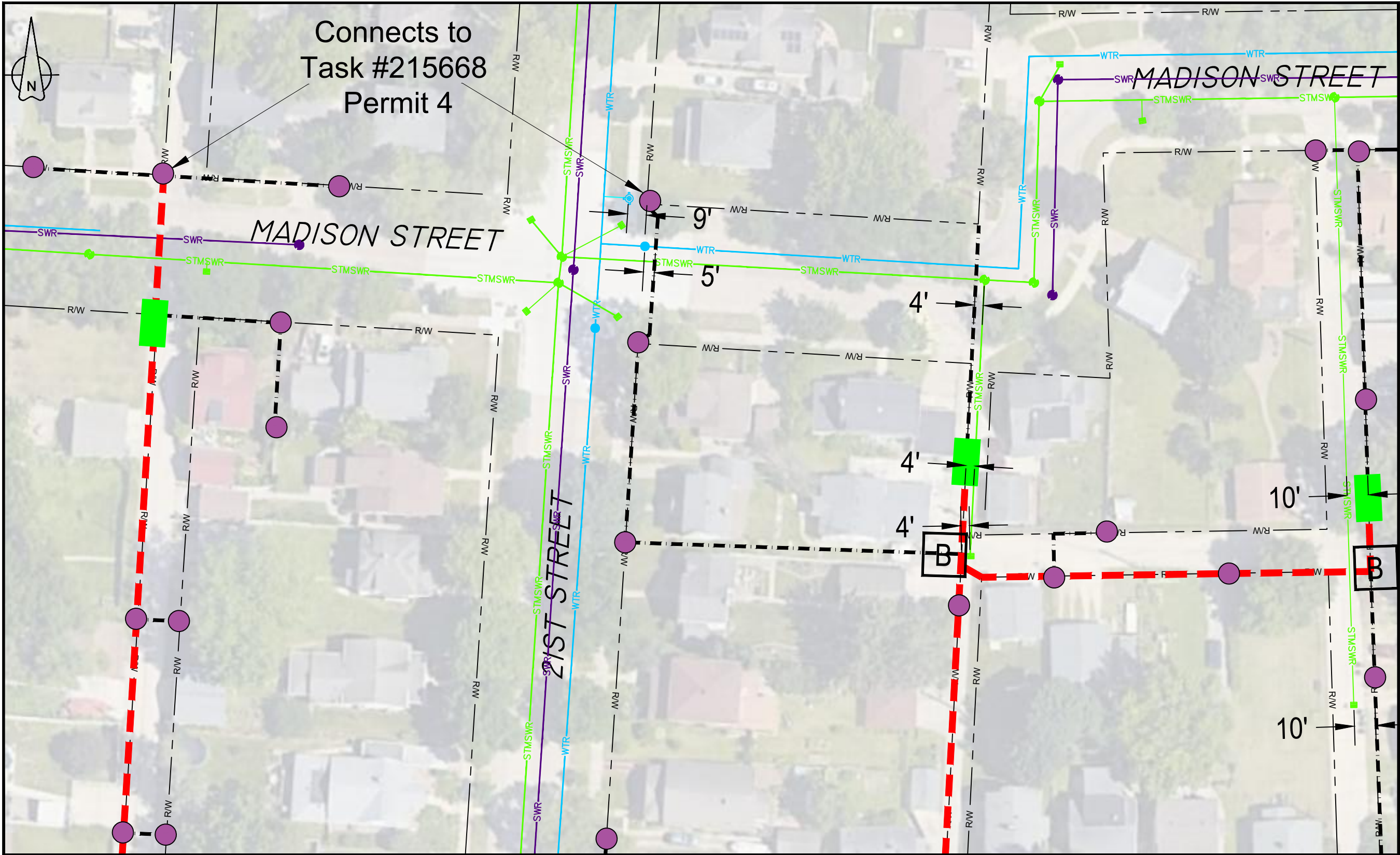
metronet
3701 COMMUNICATIONS WAY 43
EVANSVILLE, IN 47715

THIS PRINT AND DESIGN ARE THE SOLE PROPERTY OF METRONET LLC. AND SHALL BE CONSIDERED CONFIDENTIAL. THIS PRINT MAY NOT BE REPRODUCED IN ANY MANNER WITHOUT THE WRITTEN CONSENT OF METRONET LLC AND SHALL BE RETURNED UPON REQUEST.

REV	DATE	DESCRIPTION	ENG	DRAFTER

PROPOSED ROUTE PLAN VIEW
 ROUTE: TASK #215667 - WILC022 PERMIT 3
 LOCATION: 20TH ST S & MADISON ST
 LA CROSSE, LA CROSSE CO., WI

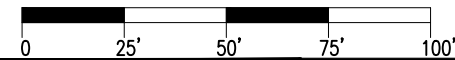
DESIGNED BY:	
DRAWN BY:	MJB
SCALE:	1"=50'
DATE DRAWN:	04/18/23
FILE NAME:	
PROPOSED INSTALLATION:	
PROJECT NUMBER:	LCRSWI.03708.CB
SHEET:	04
TOTAL SH:	08



SEE SHEET 03

SEE SHEET 07

SEE SHEET 06



LEGEND

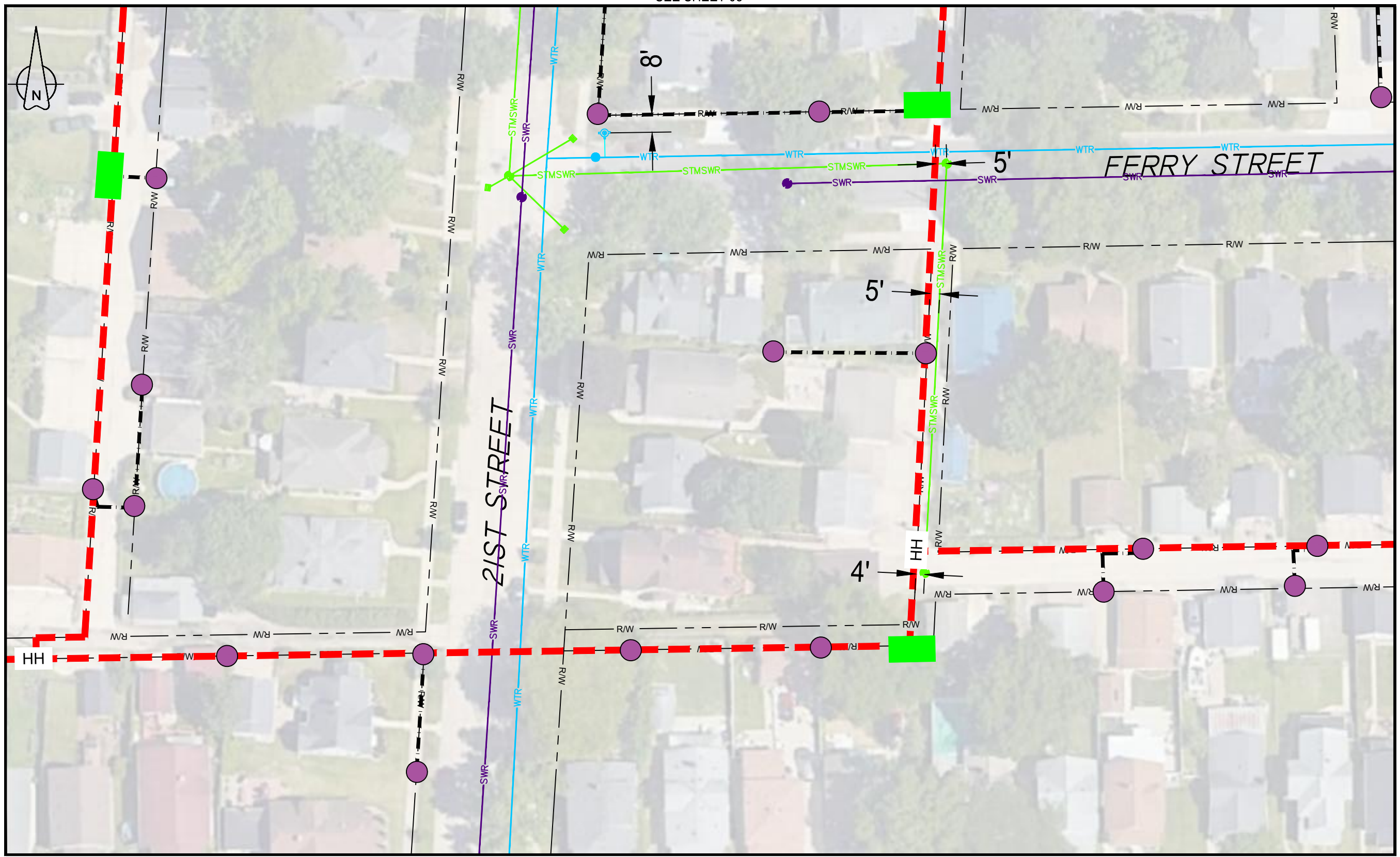
Metronet will maintain 5' clearance from inlets, manholes, valves, and fire hydrants & 7.5' clearance from manholes and catch basins.



REV	DATE	DESCRIPTION	ENG	DRAFTER

PROPOSED ROUTE PLAN VIEW
 ROUTE: TASK #215667 - WILCO22 PERMIT 3
 LOCATION: 20TH ST S & MADISON ST
 LA CROSSE, LA CROSSE CO., WI

DESIGNED BY:	
DRAWN BY:	MJB
SCALE:	1"=50'
DATE DRAWN:	04/18/23
FILE NAME:	
PROPOSED INSTALLATION:	
PROJECT NUMBER:	LCRSWI.03708.CB
SHEET:	05
TOTAL SH:	08



LEGEND

Metronet will maintain 5' clearance from inlets, manholes, valves, and fire hydrants & 7.5' clearance from manholes and catch basins.

PROPOSED ROUTE PLAN VIEW

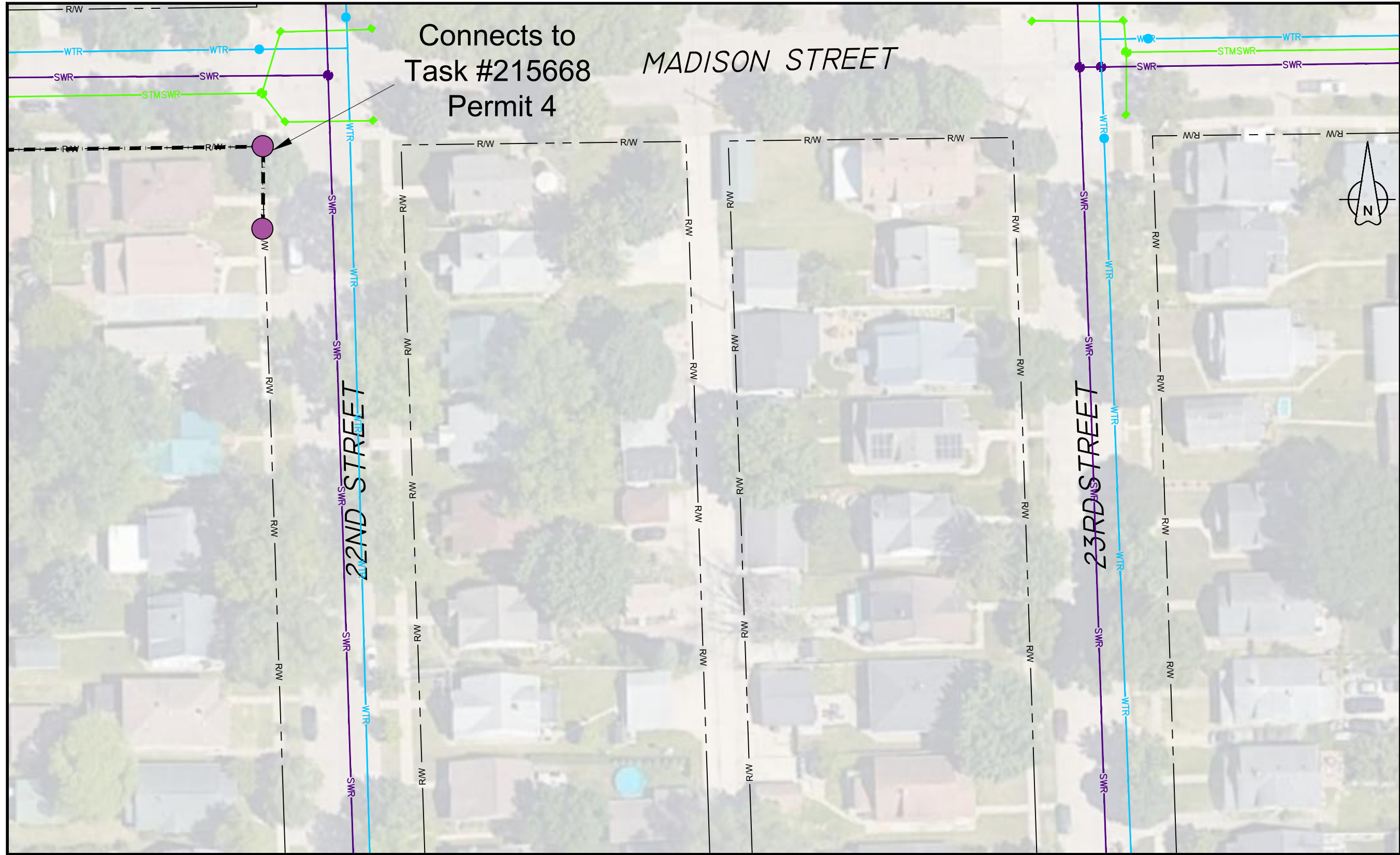
ROUTE: TASK #215667 - WILC022 PERMIT 3
 LOCATION: 20TH ST S & MADISON ST
 LA CROSSE, LA CROSSE CO., WI

DESIGNED BY:	
DRAWN BY:	MJB
SCALE:	1"=50'
DATE DRAWN:	04/18/23
FILE NAME:	PROPOSED INSTALLATION
PROJECT NUMBER:	LCRSWI.03708.CB
SHEET:	TOTAL SHT:
06	08

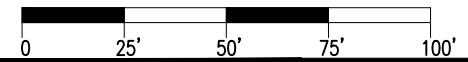
REV	DATE	DESCRIPTION	ENG	DRAFTER

THIS PRINT AND DESIGN ARE THE SOLE PROPERTY OF METRONET LLC, AND SHALL BE CONSIDERED CONFIDENTIAL. THIS PRINT MAY NOT BE REPRODUCED IN ANY MANNER WITHOUT THE WRITTEN CONSENT OF METRONET LLC AND SHALL BE RETURNED UPON REQUEST.

SEE SHEET 05



SEE SHEET 08



LEGEND

Metronet will maintain 5' clearance from inlets, manholes, valves, and fire hydrants & 7.5' clearance from manholes and catch basins.



metronet
3701 COMMUNICATIONS WAY 46
EVANSVILLE, IN 47715

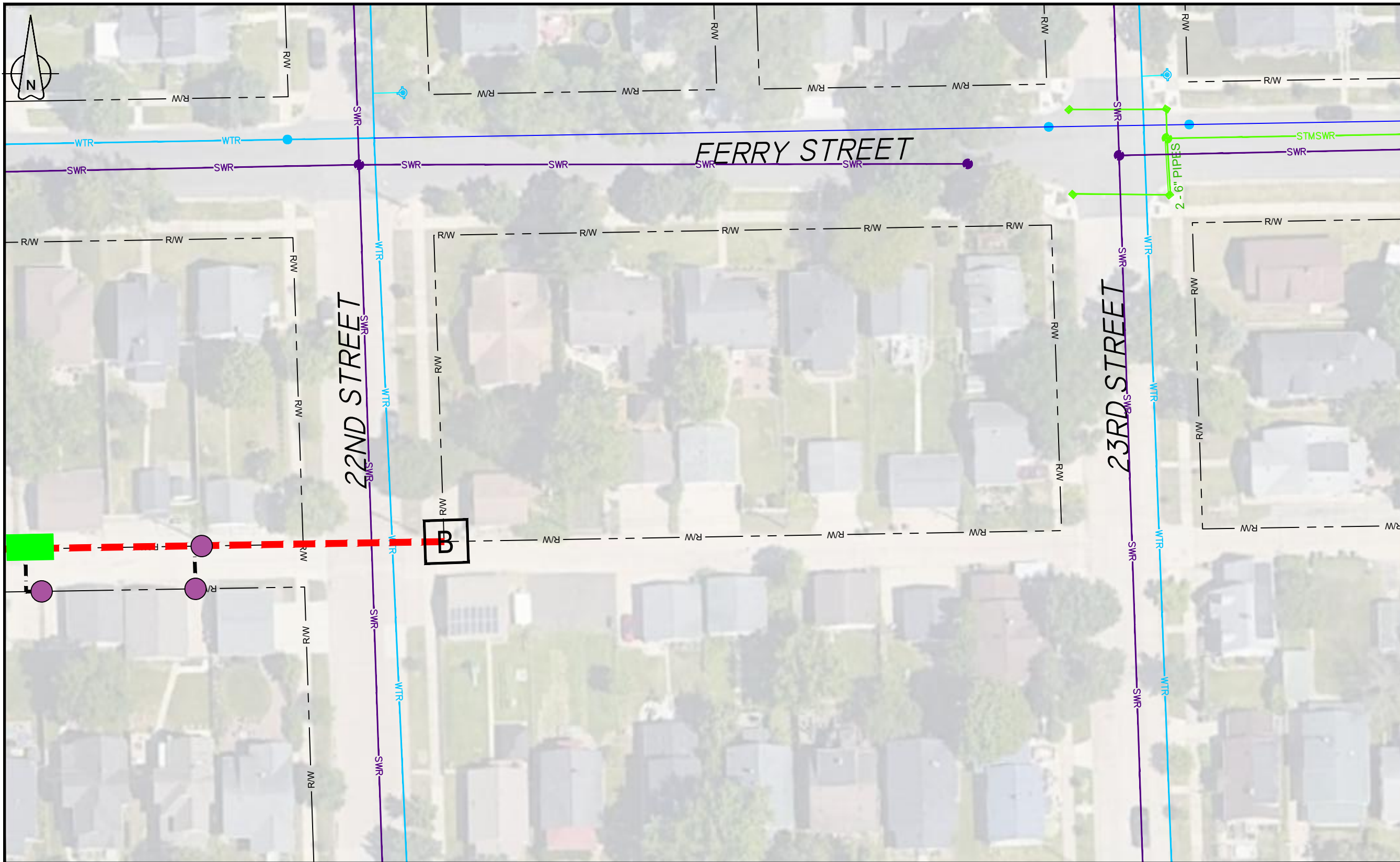
THIS PRINT AND DESIGN ARE THE SOLE PROPERTY OF METRONET LLC AND SHALL BE CONSIDERED CONFIDENTIAL. THIS PRINT MAY NOT BE REPRODUCED IN ANY MANNER WITHOUT THE WRITTEN CONSENT OF METRONET LLC AND SHALL BE RETURNED UPON REQUEST.

REV	DATE	DESCRIPTION	ENG	DRAFTER

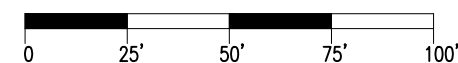
PROPOSED ROUTE PLAN VIEW
 ROUTE: TASK #215667 - WILC022 PERMIT 3
 LOCATION: 20TH ST S & MADISON ST
 LA CROSSE, LA CROSSE CO., WI

DESIGNED BY:	
DRAWN BY: MJB	
SCALE: 1"=50'	
DATE DRAWN: 04/18/23	
FILE NAME: PROPOSED INSTALLATION	
PROJECT NUMBER: LCRSWI.03708.CB	
SHEET: 07	TOTAL SH: 08

SEE SHEET 07



SEE SHEET 06



LEGEND

Metronet will maintain 5' clearance from inlets, manholes, valves, and fire hydrants & 7.5' clearance from manholes and catch basins.



PROPOSED ROUTE PLAN VIEW

ROUTE: TASK #215667 - WILC022 PERMIT 3
 LOCATION: 20TH ST S & MADISON ST
 LA CROSSE, LA CROSSE CO., WI

DESIGNED BY:	
DRAWN BY:	MJB
SCALE:	1"=50'
DATE DRAWN:	04/18/23
FILE NAME:	PROPOSED INSTALLATION
PROJECT NUMBER:	LCRSWI.03708.CB
SHEET:	TOTAL SHT:
08	08

REV	DATE	DESCRIPTION	ENG	DRAFTER

THIS PRINT AND DESIGN ARE THE SOLE PROPERTY OF METRONET LLC. AND SHALL BE CONSIDERED CONFIDENTIAL. THIS PRINT MAY NOT BE REPRODUCED IN ANY MANNER WITHOUT THE WRITTEN CONSENT OF METRONET LLC. AND SHALL BE RETURNED UPON REQUEST.

metronet
 3701 COMMUNICATIONS WAY 47
 EVANSVILLE, IN 47715



City of La Crosse, Wisconsin

City Hall
400 La Crosse Street
La Crosse, WI 54601

Text File

File Number: 23-0515

Agenda Date: 5/8/2023

Version: 2

Status: Agenda Ready

In Control: Board of Public Works

File Type: General Item

Agenda Number: 8



**REVOCABLE OCCUPANCY / STREET PRIVILEGE PERMIT APPLICATION
FOR COMMUNICATIONS (FIBER OPTICS, TELEPHONE, CABLE, ETC.)
City of La Crosse Engineering Department**

Phone: 608-789-7505 Email: engineering@cityoflacrosse.org <http://cityoflacrosse.org>

Encroachment Owner: _____
 Address: _____ City: _____ State: _____ Zip: _____
 Phone # _____ Email Address _____

Application Preparer (if different from above) _____
 Relationship with Owner: _____
 Phone # _____ Email Address _____

Description of Proposed Encroachment:

Encroachment Addresses (List by Street and 100 blocks):

I certify that I have reviewed the Municipal Code and understand all that is related to this permit request. I further certify that I have the full authority to make the foregoing application; the information in the application and the required submittals are complete and correct; the Work or Use performed shall comply with all the laws of the State of Wisconsin, and all ordinances, rules, regulations, policies and special conditions of the City of La Crosse. The applicant agrees to perform the work covered by an approved permit with diligence and convenience to the public. **See Sheet 2 of 2 for Additional Conditions.**

Signature of Owner or designee: _____ Date: _____
 Print Name and Title: _____

Please return this completed application along with required information and fees noted on checklist below to: City of La Crosse, Engineering Department, 400 La Crosse Street, La Crosse, WI 54601. You will then be given notice of when your request will be on the Board of Public Works agenda for consideration. **Average completion time for validation 45 days.**

BELOW THIS LINE TO BE COMPLETED BY CITY STAFF ONLY

Required items to be provided by Applicant:

- Scale Drawing of encroachments
 (Complete Utility Locate by Digger's Hotline Required)
- Certificate of Insurance (City as additional Insured)
- Initial Application Fee \$ _____
- City Utility Potential Conflict Notification and Sign-Off

**Board of Public Works
Approval Date:**

Encroachment Type:

Permit Number:

All Fees are Non-Refundable & Subject to change by City Council

SHEET 1 OF 2



REVOCABLE OCCUPANCY / STREET PRIVILEGE PERMIT APPLICATION

City of La Crosse Engineering Department

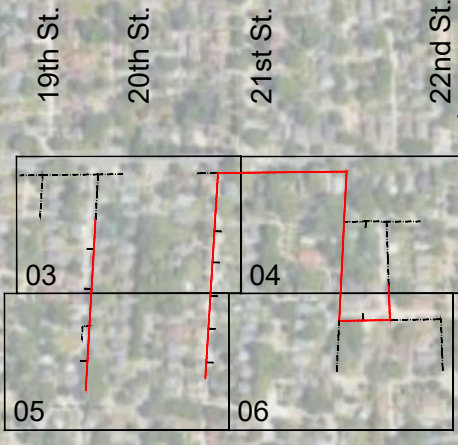
Phone: 608-789-7505 Email: engineering@cityoflacrosse.org <http://cityoflacrosse.org>

STREET PRIVILEGE PERMIT CONDITIONS FOR COMMUNICATIONS INSTALLATIONS

1. The applicant shall be primarily liable for damages to person or property by reason of the granting of this street privilege permit.
2. The applicant shall obtain an excavation permit from the City of La Crosse Engineering Department prior to performing installation or any maintenance on the cable in the City right-of-way that requires excavation or disruption of pavement, sidewalk, curb and gutter, or other structure.
3. The applicant agrees that tracer wires shall be used and final cable location within the street right-of-way shall be approved by the City Engineer. Cable shall be installed not less than 36 inches deep, unless otherwise approved by the City Engineer.
4. Applicant agrees to provide the City of La Crosse with final "as-built" plans when installation is complete.
5. Applicant agrees that any pavement, concrete or green space disturbed during drilling activities shall be restored to its prior condition.
6. Applicant agrees that said installation shall not interfere with the City's water, sanitary sewer, or storm sewer underground infrastructure that may be in the area.
7. Applicant further agrees that they will make arrangements with the public utility companies and the City of La Crosse to clear all public underground utilities prior to initiating such work, and if necessary, applicant will make arrangements with the City of La Crosse to ensure proper traffic control.
8. Applicant waives any and all rights to contest in any way or manner the validity of Sec. 66.0425 of the Wisconsin Statutes and the amount of compensation charged.
9. Applicant agrees to become a member of Diggers Hotline for marking / locating of utility.
10. The applicant for a permit to encroach on the public right-of-way shall procure and maintain for the duration of the permit a minimum liability and contractual liability policy in the amount of \$100,000.00 each person, \$300,000.00 each accident for bodily injury and \$100,000.00 for property damage. A certificate of such insurance shall be filed with the City Attorney as part of the application. The insurance shall name the City, its officials, employees and agents as additional insureds. The Board may approve greater insurance protection on a case-by-case basis.
11. Applicant further agrees to hold harmless the City for any damage to said cable while the City, its agents or contractors are conducting construction for maintenance activities in or upon such area in which said cable lies; provided, however, the City shall make a good faith effort to notify applicant of any maintenance or work in the area of the street privilege permit which may damage applicant's cable.
12. Applicant agrees to remove the cable and return the area to its original condition upon ten (10) days' notice by the Board of Public Works. The applicant further agrees that if it does not remove the cable within ten (10) days after receiving notice, the City is authorized to remove the same and applicant agrees to pay the City for all costs of such removal.
13. Applicant further agrees that the obligations and conditions of this street privilege permit shall be binding upon all heirs, successors and assigns of applicant.
14. The person(s) signing this Permit warrant that they have the authority to sign as, or on behalf of, the party for whom they are signing.



PROPOSED LOCATION



metronet
 3701 COMMUNICATIONS WAY 51
 EVANSVILLE, IN 47715

THIS PRINT AND DESIGN ARE THE SOLE PROPERTY OF METRONET LLC AND SHALL BE CONSIDERED CONFIDENTIAL. THIS PRINT MAY NOT BE REPRODUCED IN ANY MANNER WITHOUT THE WRITTEN CONSENT OF METRONET LLC AND SHALL BE RETURNED UPON REQUEST.

REV	DATE	DESCRIPTION	ENG	DRAFTER

PROPOSED ROUTE LOCATION
 ROUTE: TASK # 215668 - WILC022
 LOCATION: MARKET ST. & 21ST ST.
 LA CROSSE, LA CROSSE CO., WI

DESIGNED BY:	
DRAWN BY: IKM	
SCALE: NTS	
DATE DRAWN: 04/21/23	
FILE NAME: PROPOSED INSTALLATION	
PROJECT NUMBER: LCRSWI.03708.CB	
SHEET: 01	TOTAL SH: 06

LEGEND






Metronet will maintain 5' clearance from inlets, manholes, valves, and fire hydrants & 7.5' clearance from manholes and catch basins.



1. ALL UNDERGROUND WILL BE STANDARD (2) 1-1/4" I.D. SDR=13.5 ROLLED DUCT UNLESS OTHERWISE SPECIFIED WITHIN DESIGN DRAWINGS OR APPROVED BY METRONET (MNT) CONSTRUCTION MANAGER. IF THERE IS NO DUCT/CONDUIT SYMBOL ALONG TRENCH LINE IN DESIGN, THE TRENCH FOOTAGE IS ONLY FOR REFERENCE FOR FUTURE GROWTH AND SHOULD NOT BE BUILT UNTIL A REVISION IS RELEASED
2. ALL AERIAL STRAND WILL BE SHOWN IN THE DESIGN AS IN THE LEGEND. NON STRAND SHALL NOT BE STRANDED UNLESS NOTED ON DRAWING FOR ANCHOR PLACEMENT.
3. THE CONTRACTOR SHALL BE RESPONSIBLE FOR LOCATING ALL UTILITIES 72 HOUR PRIOR TO CONSTRUCTION. IN CASES OF WILLFUL OR CARELESS DESTRUCTION, THE CONTRACTOR SHALL BE RESPONSIBLE FOR RESTORATION WITH FINAL APPROVAL FROM METRONET CONSTRUCTION MANAGER.
4. THE CONTRACTOR SHALL BE RESPONSIBLE FOR LOCATING ALL RAILROAD COMMUNICATION AND SIGNAL CABLES A MINIMUM OF 48 HOURS PRIOR TO CONSTRUCTION.
5. ALL HANDHOLES SHALL BE BURIED WITH THE COVER FLUSH TO THE GROUND ELEVATION
6. SHORING MAY BE REQUIRED AND SHALL COMPLY WITH O.S.H.A STANDARDS
7. THE CONTRACTOR SHALL IMMEDIATELY NOTIFY THE METRONET CONSTRUCTION MANAGER OF ANY ACCIDENTS. THE CONTRACTOR SHALL BE SOLEY RESPONSIBLE FOR COMPLYING WITH ALL FEDERAL, STATE, AND LOCAL SAFETY REQUIREMENTS INCLUDING THE OCCUPATIONAL SAFETY AND HEALTH ACT OF 1970. THE CONTRACTOR SHALL ALWAYS EXERCISE CAUTION FOR THE PROTECTION OF PERSONS (INCLUDING EMPLOYEES) AND PROPERTY. IT SHALL BE THE SOLE RESPONSIBILITY OF THE CONTRACTOR TO INITIATE, MAINTAIN AND SUPERVISE ALL SAFETY REQUIREMENTS, PRECAUTIONS, AND PROGRAMS IN CONNECTION WITH THE WORK, INCLUDING THE REQUIREMENTS FOR CONFINED SPACES.
8. THE CONTRACTOR SHALL BE RESPONSIBLE FOR ALL PROPERTY DAMAGE OR DISTURBED AREAS, BOTH RESIDENTIAL AND /OR COMMERCIAL DURING CONSTRUCTION. THE CONTRACTOR SHALL BE RESPONSIBLE FOR ALL RESTORATIONS TO EQUAL OR BETTER CONDITION THAN EXISTED BEFORE CONSTRUCTION. ADDITIONALLY, NON-RUBBER TIRED VEHICLES SHALL NOT BE MOVED ON OR ACROSS PUBLIC STREETS OR HIGHWAYS WITHOUT WRITTEN PERMISSION OF METRONET.
9. THE CONTRACTOR WILL BE RESPONSIBLE FOR DAILY WORK SITE CLEANUP. TRACKING OF SPILLING MUD, DIRT, OR DEBRIS UPON STREETS, RESIDENTIAL OR COMMERCIAL DRIVES, SIDEWALKS, OR BIKE PATHS IS PROHIBITED. ANY SUCH OCCURRENCE SHALL BE CLEANED UP IMMEDIATELY BY THE CONTRACTOR AT NO COST TO METRONET. IF THE CONTRACTOR FAILS TO REMOVE SUCH MUD, DIRT, DEBRIS, OR SPILLAGE, METRONET RESERVES THE RIGHT TO REMOVE THESE MATERIALS AND CLREA AFFECTED AREAS, THE COST OF WHICH SHALL BE THE RESPONSIBILITY OF THE CONTRACTOR.
10. CONTRACTOR SHALL FOLLOW ALL D.O.T. SAFETY REQUIREMENTS. IN ADDITION, THE FOLLOWING SUPPLEMENTAL REFERENCED SPECIFICATIONS SHALL BE OBSERVED:
 - i. Occupational Safety and Health Code (OSHA)- (Latest edition).
 - ii. Applicable power and telephone pole attachment agreements.
 - iii. Applicable city, county, and state ordinances
 - iv. National Electric Safety Code (latest edition)
 - v. National Electric Code (latest edition)
 - vi. Applicable government agencies for safety and health for the work force.
 - vii. Manufacturer's specifications
11. THE CONTRACTOR SHALL TRIM ONLY THE LIMBS THAT INHIBIT FIBER OPTIC CABLE PLACEMENT AND IN ACCORDANCE WITH LOCAL GOVERNING AGENCY. ALL SIGNS, LANDSCAPING, STRUCTURES OR OTHER APPURTENANCES WITHIN THE RIGHT OF WAY WHIS IS DISTURBED OR DAMANGED DURING CONSTRUCTION SHALL BE REPLACED OR REPAIRED TO THE SATISFACTION OF METRONET AND THE GOVERNING JURISDICTIONAL AUTHORITY.
12. THE COST OF THIS WORK SHALL BE THE RESPONSIBILITY OF THE CONTRACTOR.
13. THE CONTRACTOR SHALL PLACE BARRICADES AROUND OPEN TRENCHES AND EQUIPMENT.
14. NO ADDITIONAL CABLE CUTS WILL BE ADDED WITHOUT PRIOR APPROVAL OF THE METRONENT CONSTRUCTION MANAGER. SHOULD THE FIBER WORK NEED TO BE CONTINUED TO THE NEXT DAY AND THE FIBER LEFT OVERNIGHT, THE SECURITY OF THE FIBER SHALL BE THE RESPONSIBILITY OF THE CONTRACTOR.
15. ALL WORK TO BE PERFORMED IN STRICT ACCORDANCE WITH ALL REQUIREMENTS OF ANY REGULATING GOVERNMENT AGENCY OR THE RIGHT OF WAY GRANTOR. MUNICIPAL, COUNTY, STATE OR FEDERAL REGULATIONS MAY ALTER CONSTRUCIOTN SPECIFICATIONS IN SOME AREAS. IF CONTRACTOR REQUESTS A DEVIATION FROM THE CONSTRUCTIONS SPECIFICATIONS, SUCH REQUEST MUST BE DONE IN WRITING. NO WORK SHALL PROCEED WITH SUCH DEVIATION UNTIL CONTRACTOR HAS RECEIVED APPROVAL FROM METRONET AND ANY AFFECTED JURISDICTIONAL AUTHORITY WHEN APPLICABLE.
16. THE OWNER RESERVES THE RIGHT TO CHANGE OR REVISE THE CONSTRUCTION SPECIFICATIONS TO ADAPT TO LOCAL CONDITIONS OR DATA NECESSARY TO SECURE COMPLETION OF THE WORK. IN SUCH CASE, THE CONTRACTOR SHALL BE NOTIFIED IN WRITING.
17. IN CASE OF DISCREPANCY OR OMISSIONS, METRONET SHALL BE CONSULTED FOR ADJUSTMENTS OF ANY COMPLICATIONS RESULTING FOR THE DISCREPANCY OR OMISSION.
18. THE CONTRACTOR'S WORK SHALL INCLUDE BUT IS NOT LIMITED TO, UNLOADING, HAULING, STORING, AND PROTECTING ALL METRONET FURNISHED MATERIAL FROM THE DELIVERY POINT THROUGH FINAL ACCEPTANCE OF THE WORK.
19. THE CONTRACTOR SHALL PROVIDE, CONSTRUCT AND MAINTAIN ALL ACCESS ROADS, ACCESS ROAD IMPROVEMENTS, FENCES AND GATES REQUIRED BY THE CONTRACTOR IN THE EXECUTION OF THE WORK.
20. THE CONTRACTOR SHALL BE RESPONSIBLE FOR ALL LOADING AND UNLOADING REQUURED TO RETURN ANY MATERIALS TO METRONET. METRONET SHALL ISSUE SPECIFIC INSTRUCTIONS FOR THE RETURN OF THE MATERIAL BY THE CONTRACTOR.
21. THE CONTRACTOR SHALL BE RESPONSIBLE FOR HAVING A SUPERVISOR ON-SITE AT ALL TIMES. METRONET RESERVES THE RIGHT TO INSPECT THE WORK FO RCOMPLIANCE AND DEFECTS.

Directional Bore

- 2 -1.25" conduits
- 0 - 48 count Fiber Cable
- 1 - 24 count Fiber Cable
- 0 - L Handholes 30x48x24
- 0 - M Handholes 24x36x18
- 3 - B Utility Boxes 17x30x18
- 7 - Terminal Boxes 13x24x15
- 50 - Drop Boxes 11x11x12

-  - L Handhole
-  - M Handhole
-  - B Utility Box
-  - Terminal Boxes
-  - Drop Box


Proposed UG Fiber Route



Proposed UG Conduit



ROW/Property Boundary



Water



Sanitary



Storm



Lighting/Signalization



Total Underground Footage

4456 - Feet

THIS PRINT AND DESIGN ARE THE SOLE PROPERTY OF METRONET LLC AND SHALL BE CONSIDERED CONFIDENTIAL. THIS PRINT MAY NOT BE REPRODUCED IN ANY MANNER WITHOUT THE WRITTEN CONSENT OF METRONET LLC AND SHALL BE RETURNED UPON REQUEST.

metronet
 3701 COMMUNICATIONS WAY 52
 EVANSVILLE, IN 47715

REV	DATE	DESCRIPTION	ENG	DRAFTER

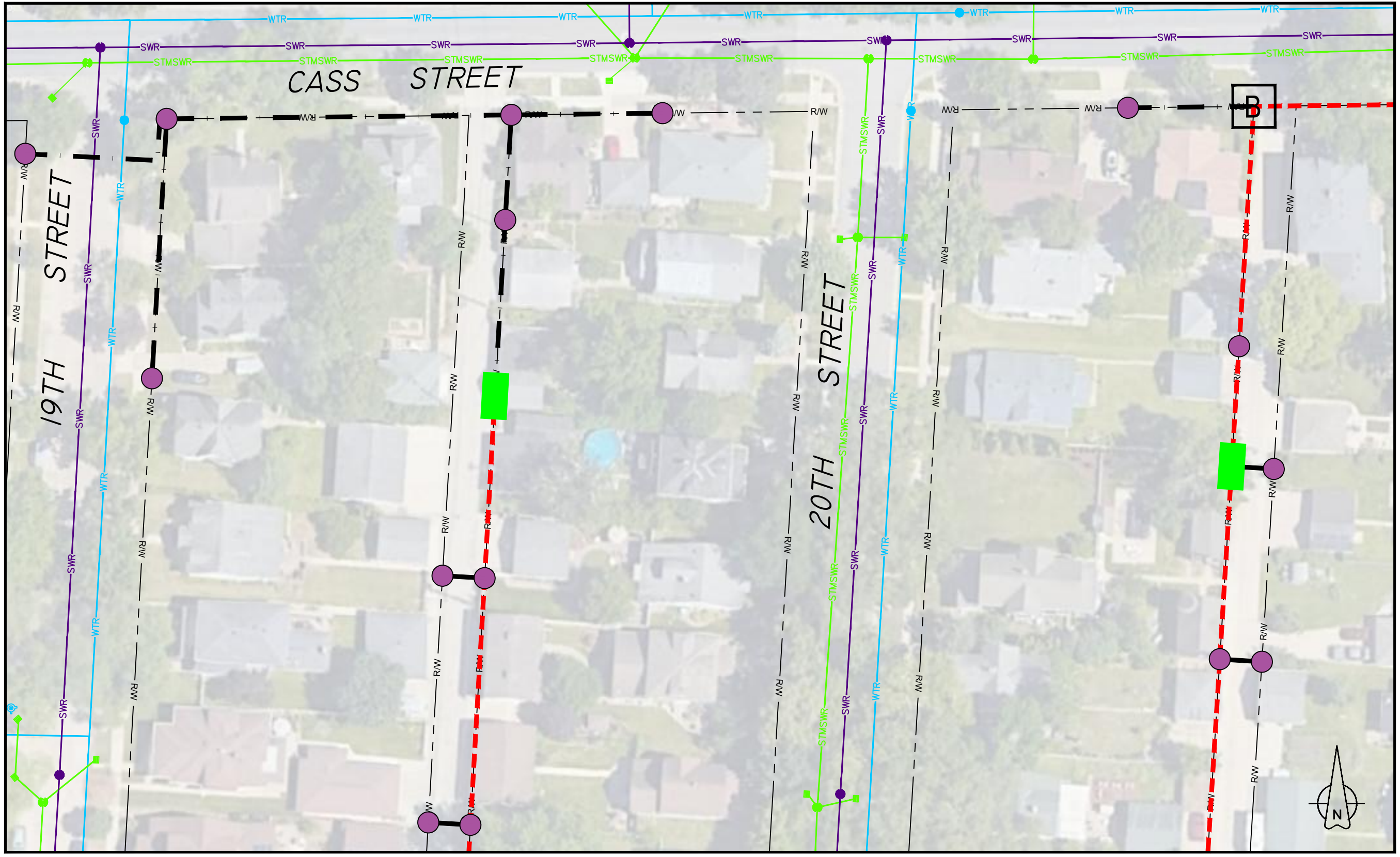
GENERAL NOTES
 ROUTE: TASK # 215668 - WILCO22
 LOCATION: MARKET ST. & 21ST ST.
 LA CROSSE, LA CROSSE CO., WI

DESIGNED BY:	
DRAWN BY: IKM	
SCALE: NTS	
DATE DRAWN: 04/21/23	
FILE NAME: PROPOSED INSTALLATION	
PROJECT NUMBER: LCRSWI.03708.CB	
SHEET: 02	TOTAL SHT: 06



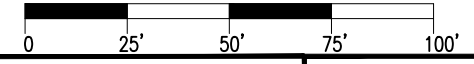
LEGEND

Metronet will maintain 5' clearance from inlets, manholes, valves, and fire hydrants & 7.5' clearance from manholes and catch basins.



SEE SHEET 04

SEE SHEET 05



LEGEND

Metronet will maintain 5' clearance from inlets, manholes, valves, and fire hydrants & 7.5' clearance from manholes and catch basins.



PROPOSED ROUTE PLAN VIEW

ROUTE: TASK # 215668 - WILC022
 LOCATION: MARKET ST. & 21ST ST.
 LA CROSSE, LA CROSSE CO., WI

DESIGNED BY:	
DRAWN BY:	IKM
SCALE:	1"=50'
DATE DRAWN:	04/21/23
FILE NAME:	PROPOSED INSTALLATION
PROJECT NUMBER:	LCRSWI.03708.CB
SHEET:	03
TOTAL SH:	06

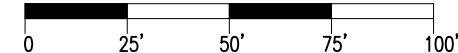
REV	DATE	DESCRIPTION	ENG	DRAFTER

THIS PRINT AND DESIGN ARE THE SOLE PROPERTY OF METRONET LLC. AND SHALL BE CONSIDERED CONFIDENTIAL. THIS PRINT MAY NOT BE REPRODUCED IN ANY MANNER WITHOUT THE WRITTEN CONSENT OF METRONET LLC. AND SHALL BE RETURNED UPON REQUEST.

SEE SHEET 03



SEE SHEET 06



LEGEND

Metronet will maintain 5' clearance from inlets, manholes, valves, and fire hydrants & 7.5' clearance from manholes and catch basins.



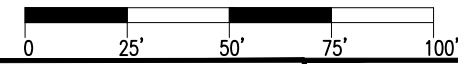
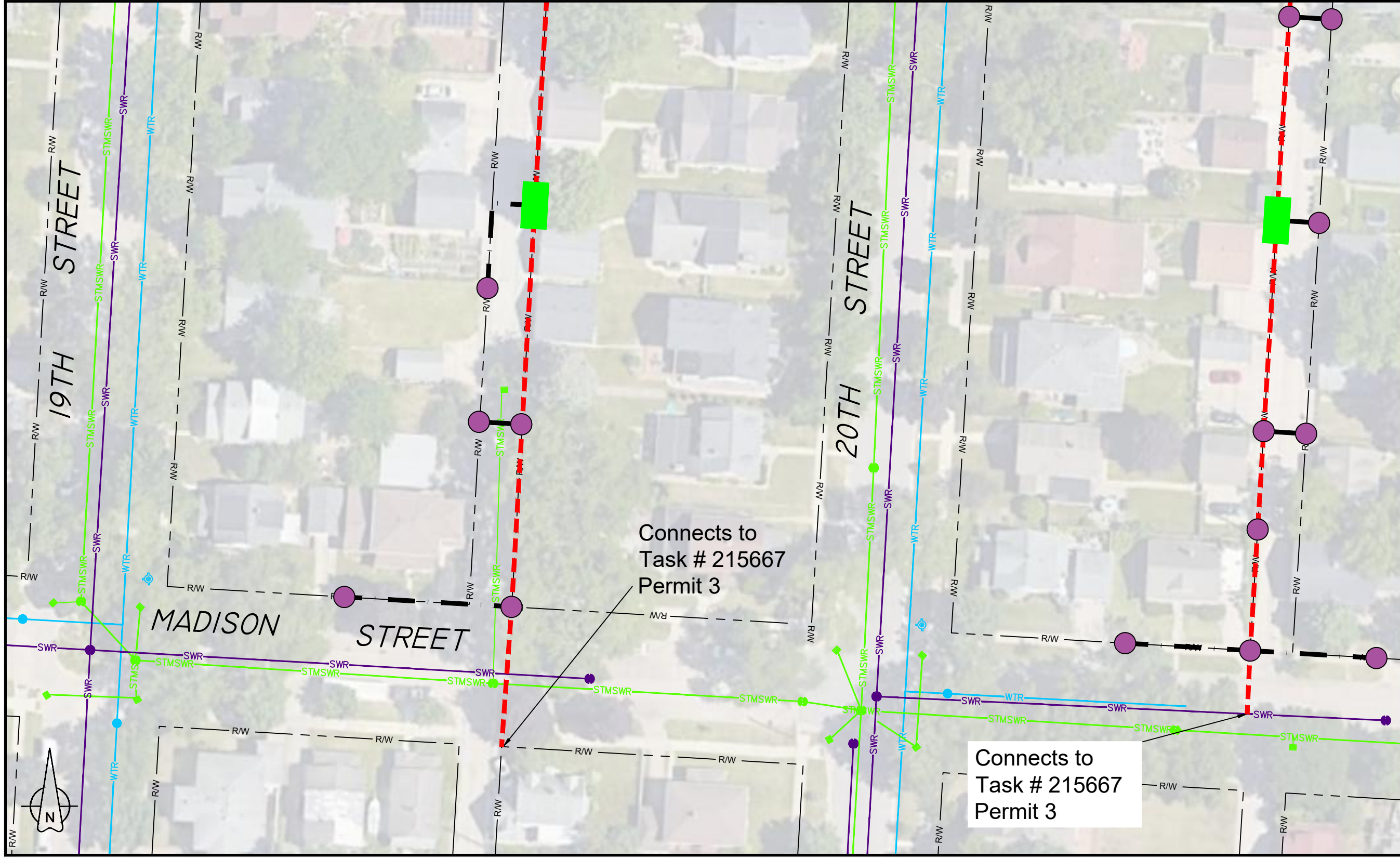
PROPOSED ROUTE PLAN VIEW

ROUTE: TASK # 215668 - WILC022
 LOCATION: MARKET ST. & 21ST ST.
 LA CROSSE, LA CROSSE CO., WI

DESIGNED BY:	
DRAWN BY: IKM	
SCALE: 1"=50'	
DATE DRAWN: 04/21/23	
FILE NAME: PROPOSED INSTALLATION	
PROJECT NUMBER: LCRSWI.03708.CB	
SHEET: 04	TOTAL SHT: 06

REV	DATE	DESCRIPTION	ENG	DRAFTER

THIS PRINT AND DESIGN ARE THE SOLE PROPERTY OF METRONET LLC. AND SHALL BE CONSIDERED CONFIDENTIAL. THIS PRINT MAY NOT BE REPRODUCED IN ANY MANNER WITHOUT THE WRITTEN CONSENT OF METRONET LLC. AND SHALL BE RETURNED UPON REQUEST.



LEGEND

Metronet will maintain 5' clearance from inlets, manholes, valves, and fire hydrants & 7.5' clearance from manholes and catch basins.

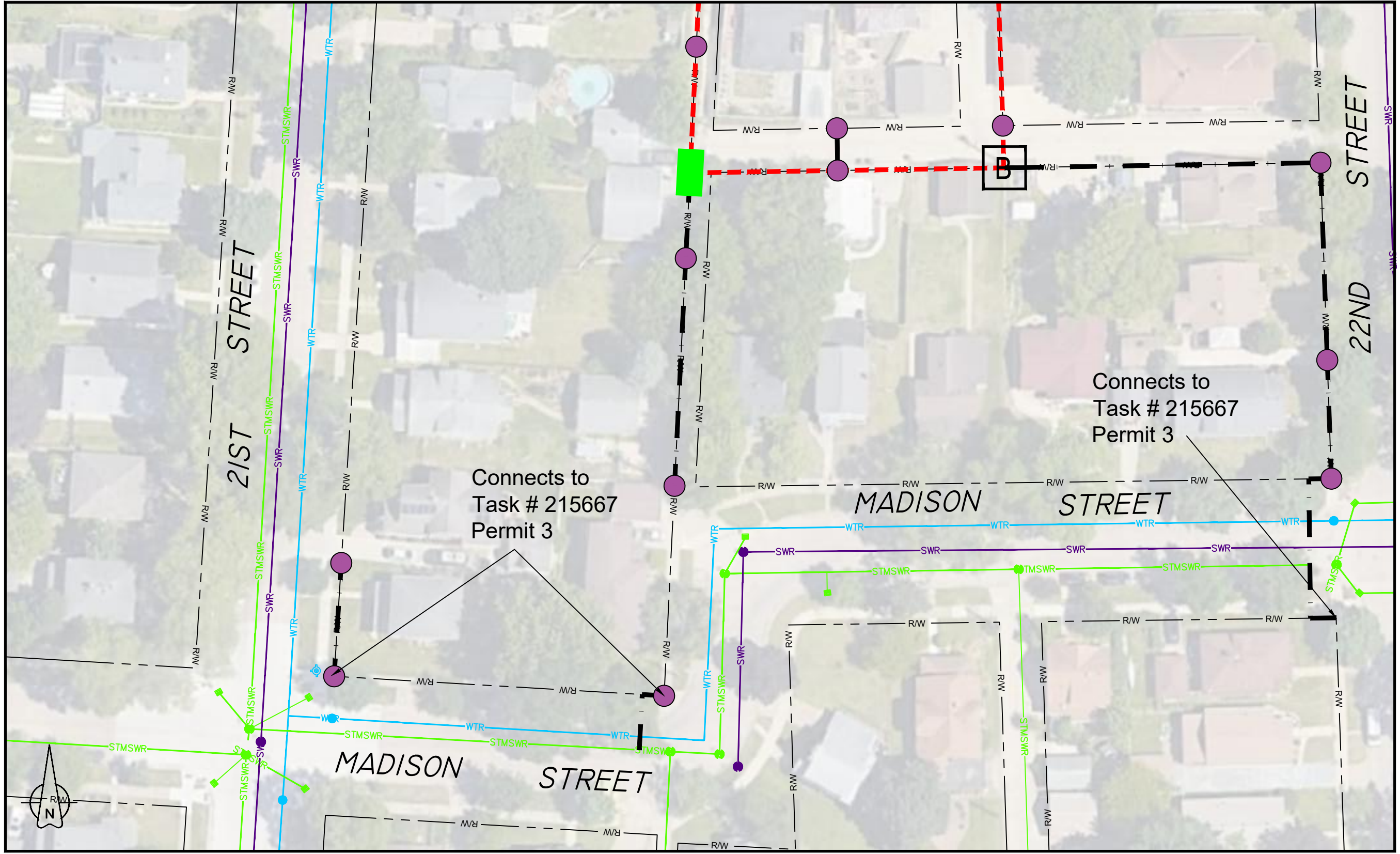


THIS PRINT AND DESIGN ARE THE SOLE PROPERTY OF METRONET LLC, AND SHALL BE CONSIDERED CONFIDENTIAL. THIS PRINT MAY NOT BE REPRODUCED IN ANY MANNER WITHOUT THE WRITTEN CONSENT OF METRONET LLC, AND SHALL BE RETURNED UPON REQUEST.

REV	DATE	DESCRIPTION	ENG	DRAFTER

PROPOSED ROUTE PLAN VIEW
 ROUTE: TASK # 215668 - WILCO22
 LOCATION: MARKET ST. & 21ST ST.
 LA CROSSE, LA CROSSE CO., WI

DESIGNED BY:	
DRAWN BY:	IKM
SCALE:	1"=50'
DATE DRAWN:	04/21/23
FILE NAME:	PROPOSED INSTALLATION
PROJECT NUMBER:	LCRSWI.03708.CB
SHEET:	05
TOTAL SHT:	06



REV	DATE	DESCRIPTION	ENG	DRAFTER

PROPOSED ROUTE PLAN VIEW
 ROUTE: TASK # 215668 - WILC022
 LOCATION: MARKET ST. & 21ST ST.
 LA CROSSE, LA CROSSE CO., WI

DESIGNED BY:	
DRAWN BY:	IKM
SCALE:	1"=50'
DATE DRAWN:	04/21/23
FILE NAME:	PROPOSED INSTALLATION
PROJECT NUMBER:	LCRSWI.03708.CB
SHEET:	TOTAL SHT:
06	06

LEGEND

Metronet will maintain 5' clearance from inlets, manholes, valves, and fire hydrants & 7.5' clearance from manholes and catch basins.

