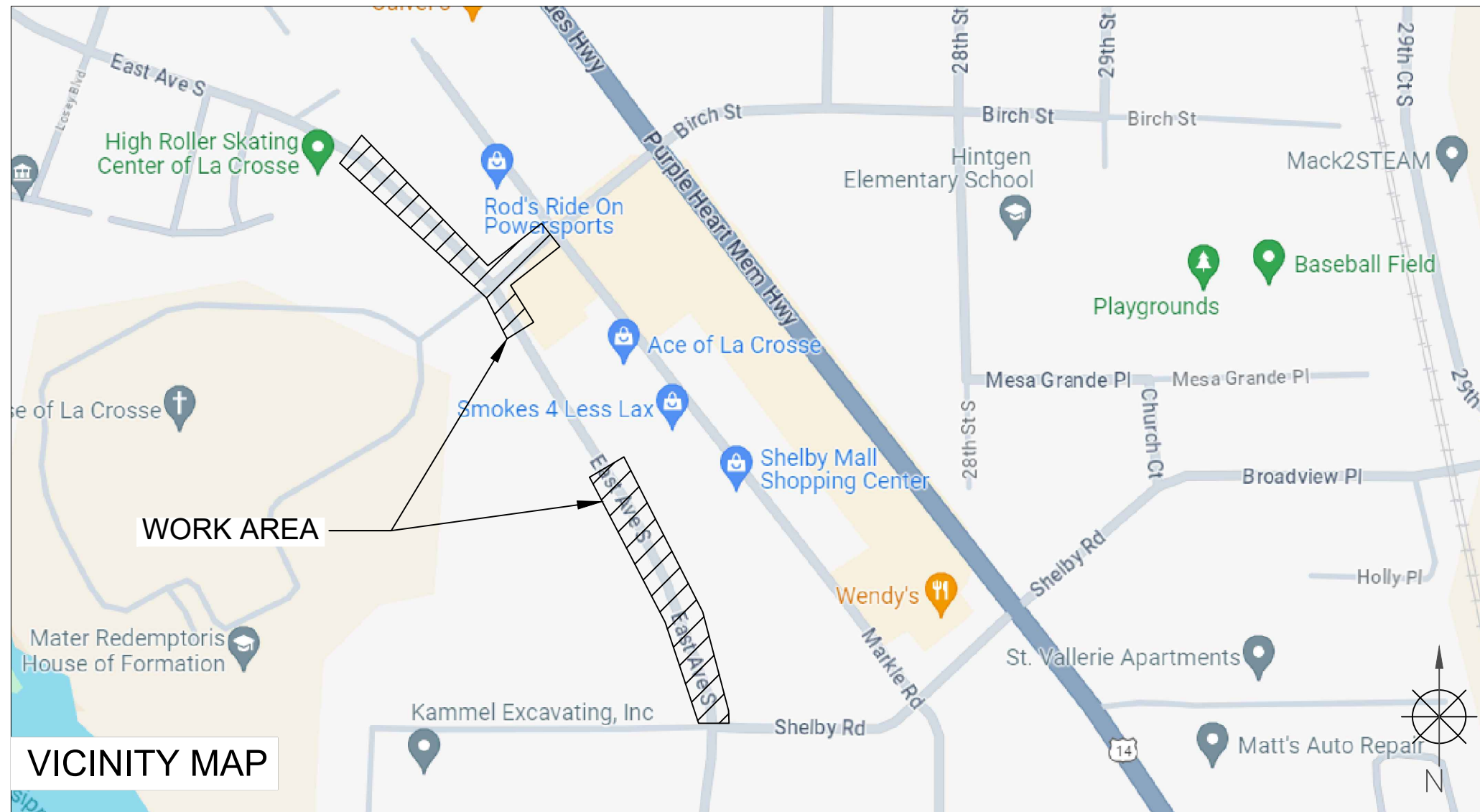


BRIGHTSPEED LA CROSSE

2525 SHELBY RD.
EAST AVE. S & SHELBY RD.
CITY OF LA CROSSE, WI



TRAFFIC CONTROL PLAN

PERMITTING AGENCY
CITY OF LA CROSSE



CHC
A CONGRUEX COMPANY
9095 Rio San Diego Dr. Ste 165
San Diego, CA 92108-1694
(949) 250-0004 / FAX (949) 250-0006

BRIGHTSPEED

PROPOSED PATH FOOTAGE
AERIAL PATH = 2,188'

| REVISIONS | | | |
|-----------|----------------|------|----------|
| REV. | DESCRIPTION | BY | DATE |
| 0 | INITIAL DESIGN | S.M. | 05/24/24 |
| | | | |
| | | | |
| | | | |

LCRSWIXB

KEYMAP
N.T.S.

SCOPE OF WORK

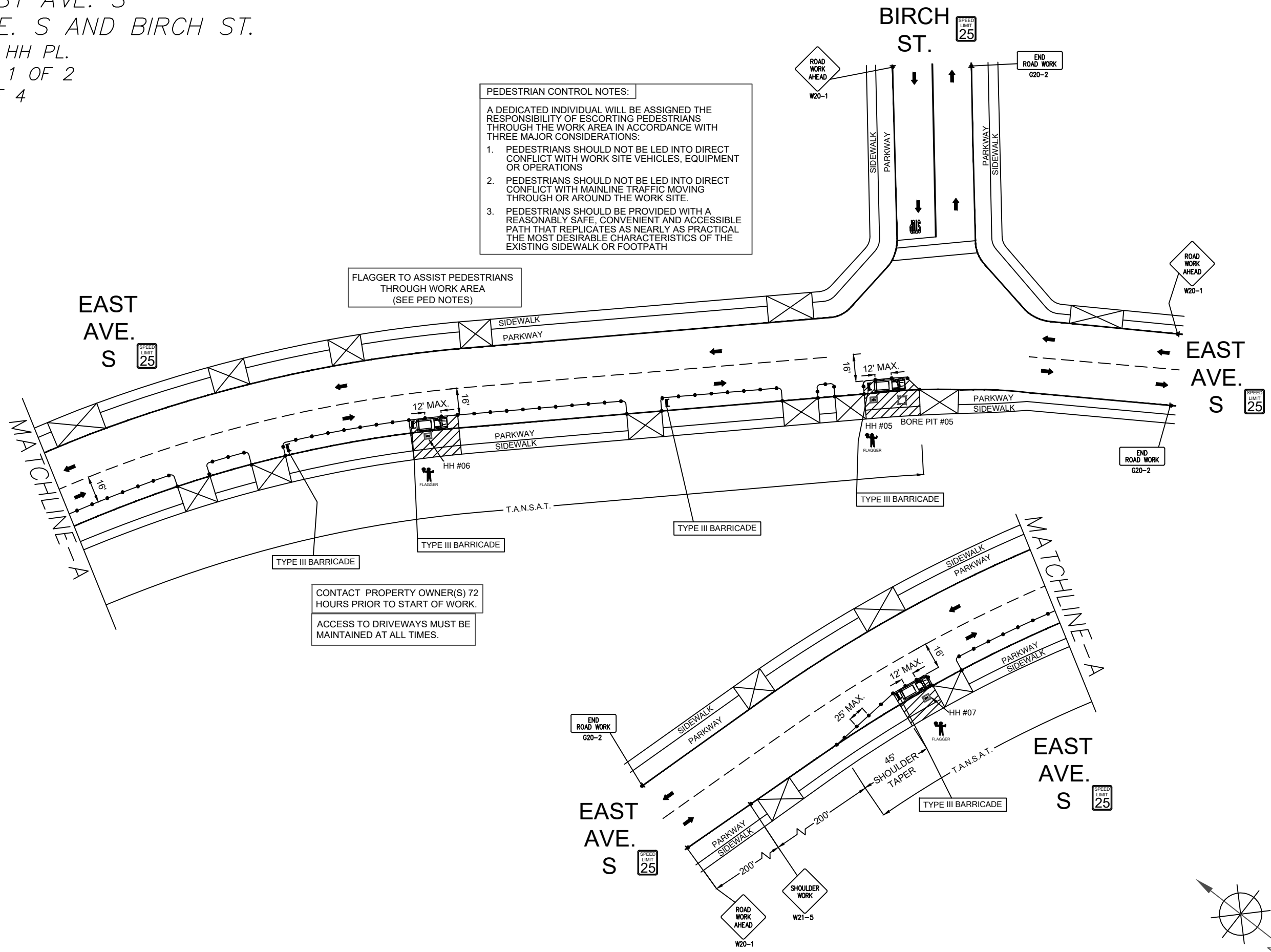
SHEET INDEX

| | | |
|------------------------------------|--------------|------------------------------|
| - HH & RISER PLACEMENT - BORING | SHEET | DESCRIPTION |
| | KEYMAP | VICINITY MAP & SCOPE OF WORK |
| | TC-1 TO TC-6 | TRAFFIC CONTROL PLAN |

3652 EAST AVE. S
 EAST AVE. S AND BIRCH ST.
 -BORING & HH PL.
 WORK AREA 1 OF 2
 PHASE 1 OF 4

PEDESTRIAN CONTROL NOTES:
 A DEDICATED INDIVIDUAL WILL BE ASSIGNED THE RESPONSIBILITY OF ESCORTING PEDESTRIANS THROUGH THE WORK AREA IN ACCORDANCE WITH THREE MAJOR CONSIDERATIONS:

1. PEDESTRIANS SHOULD NOT BE LED INTO DIRECT CONFLICT WITH WORK SITE VEHICLES, EQUIPMENT OR OPERATIONS
2. PEDESTRIANS SHOULD NOT BE LED INTO DIRECT CONFLICT WITH MAINLINE TRAFFIC MOVING THROUGH OR AROUND THE WORK SITE.
3. PEDESTRIANS SHOULD BE PROVIDED WITH A REASONABLY SAFE, CONVENIENT AND ACCESSIBLE PATH THAT REPLICATES AS NEARLY AS PRACTICAL THE MOST DESIRABLE CHARACTERISTICS OF THE EXISTING SIDEWALK OR FOOTPATH



FLAGGER TO ASSIST PEDESTRIANS THROUGH WORK AREA (SEE PED NOTES)

CONTACT PROPERTY OWNER(S) 72 HOURS PRIOR TO START OF WORK.
 ACCESS TO DRIVEWAYS MUST BE MAINTAINED AT ALL TIMES.

LEGEND

- * PORTABLE FLASHING BEACON (P.F.B.)
- ≡ TYPE III BARRICADE W/SIGN
- ≡ TYPE II BARRICADE W/SIGN
- CHANNELIZING DEVICE
- ▼ TRAFFIC CONE WITH CLIP ON SIGN
- TYPE I W/ SIGN
- EXISTING SIGN
- ⊙ SIGNALIZED INTERSECTION
- ⊞ FLASHING ARROW BOARD
- ⚡ HIGH LEVEL WARNING DEVICE (FLAGTREE)
- ♠ FLAGGER
- TANSAT TOW AWAY NO STOPPING ANY TIME
- ⊞ EXISTING DRIVEWAY
- ▨ WORK ZONE (ACTIVITY AREA) LIMITS
- DIRECTION OF TRAFFIC (NOT PAVEMENT MARKING)

CALL 811 BEFORE YOU DIG.
 WISCONSIN TOLL FREE
 800-242-8511

BRIGHTSPEED

PLANS PREPARED BY:
CHC
 A CONGRUEX COMPANY
 9095 Rio San Diego Dr. Ste 165
 San Diego, CA 92108-1694
 (949) 250-0004 / FAX (949) 250-0006

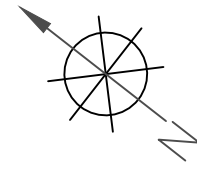
REVISIONS

| REV. | DESCRIPTION | BY | DATE |
|------|----------------|------|----------|
| 0 | INITIAL DESIGN | S.M. | 05/24/24 |
| | | | |
| | | | |

BRIGHTSPEED
 CONFIDENTIAL AND PROPRIETARY
 LCRSWIXB

TC-1 OF TC-6

SCALE: 1" = 60'



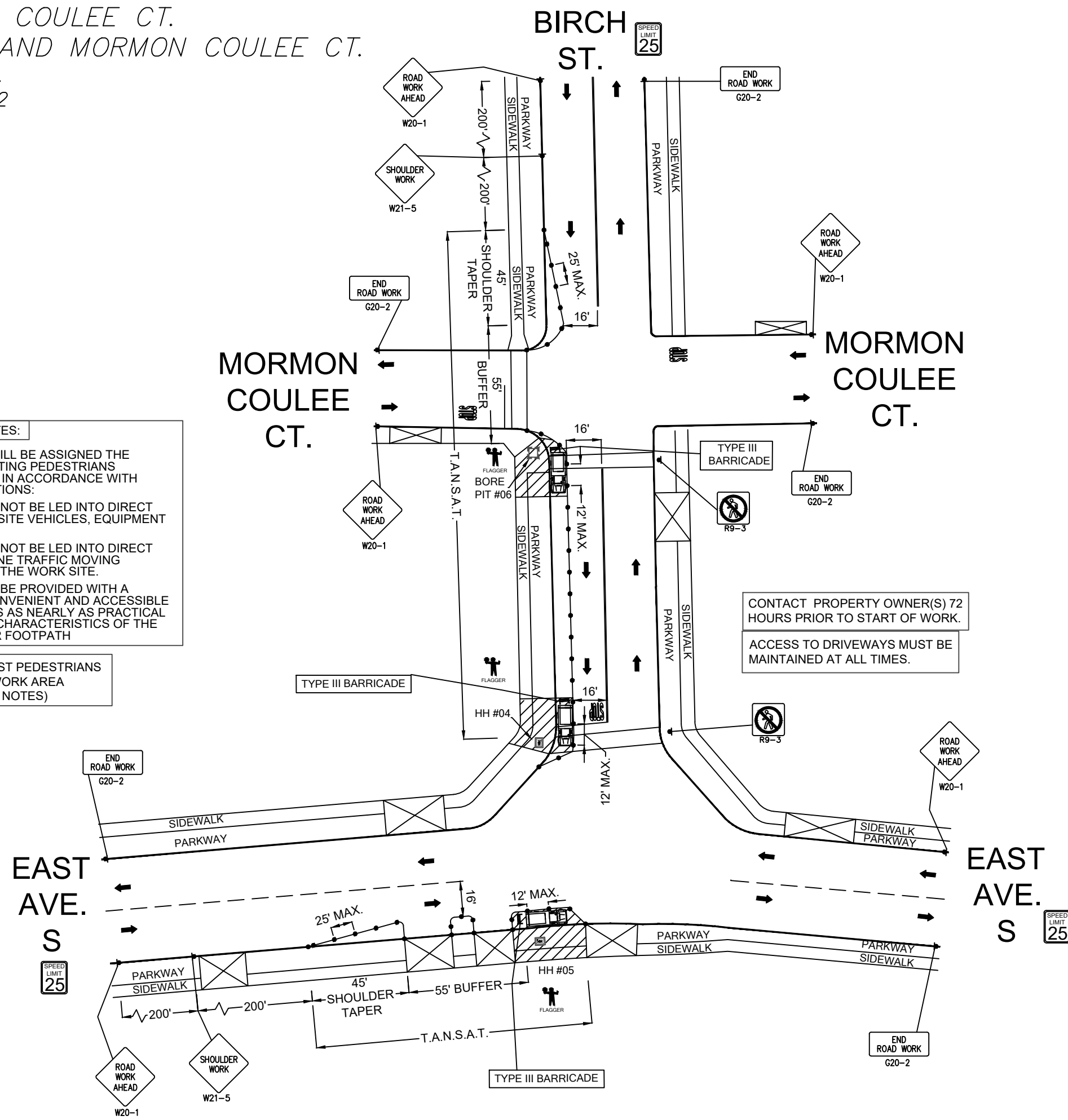
4140 MORMON COULEE CT.
 EAST AVE. S AND MORMON COULEE CT.
 -BORING & HH PL.
 WORK AREA 1 OF 2
 PHASE 2 OF 4

PEDESTRIAN CONTROL NOTES:

A DEDICATED INDIVIDUAL WILL BE ASSIGNED THE RESPONSIBILITY OF ESCORTING PEDESTRIANS THROUGH THE WORK AREA IN ACCORDANCE WITH THREE MAJOR CONSIDERATIONS:

1. PEDESTRIANS SHOULD NOT BE LED INTO DIRECT CONFLICT WITH WORK SITE VEHICLES, EQUIPMENT OR OPERATIONS
2. PEDESTRIANS SHOULD NOT BE LED INTO DIRECT CONFLICT WITH MAINLINE TRAFFIC MOVING THROUGH OR AROUND THE WORK SITE.
3. PEDESTRIANS SHOULD BE PROVIDED WITH A REASONABLY SAFE, CONVENIENT AND ACCESSIBLE PATH THAT REPLICATES AS NEARLY AS PRACTICAL THE MOST DESIRABLE CHARACTERISTICS OF THE EXISTING SIDEWALK OR FOOTPATH

FLAGGER TO ASSIST PEDESTRIANS THROUGH WORK AREA (SEE PED NOTES)



LEGEND

- * PORTABLE FLASHING BEACON (P.F.B.)
- ≡ TYPE III BARRICADE W/SIGN
- ≡ TYPE II BARRICADE W/SIGN
- CHANNELIZING DEVICE
- ▼ TRAFFIC CONE WITH CLIP ON SIGN
- TYPE I W/ SIGN
- EXISTING SIGN
- ⊙ SIGNALIZED INTERSECTION
- ⊞ FLASHING ARROW BOARD
- ⚡ HIGH LEVEL WARNING DEVICE (FLAGTREE)
- ♠ FLAGGER
- TANSAT TOW AWAY NO STOPPING ANY TIME
- ⊞ EXISTING DRIVEWAY
- ▨ WORK ZONE (ACTIVITY AREA) LIMITS
- DIRECTION OF TRAFFIC (NOT PAVEMENT MARKING)

CALL 811 BEFORE YOU DIG.
 WISCONSIN TOLL FREE
 800-242-8511

BRIGHTSPEED

PLANS PREPARED BY:
XCHC
 A CONGRUEX COMPANY
 9095 Rio San Diego Dr. Ste 165
 San Diego, CA 92108-1694
 (949) 250-0004 / FAX (949) 250-0006

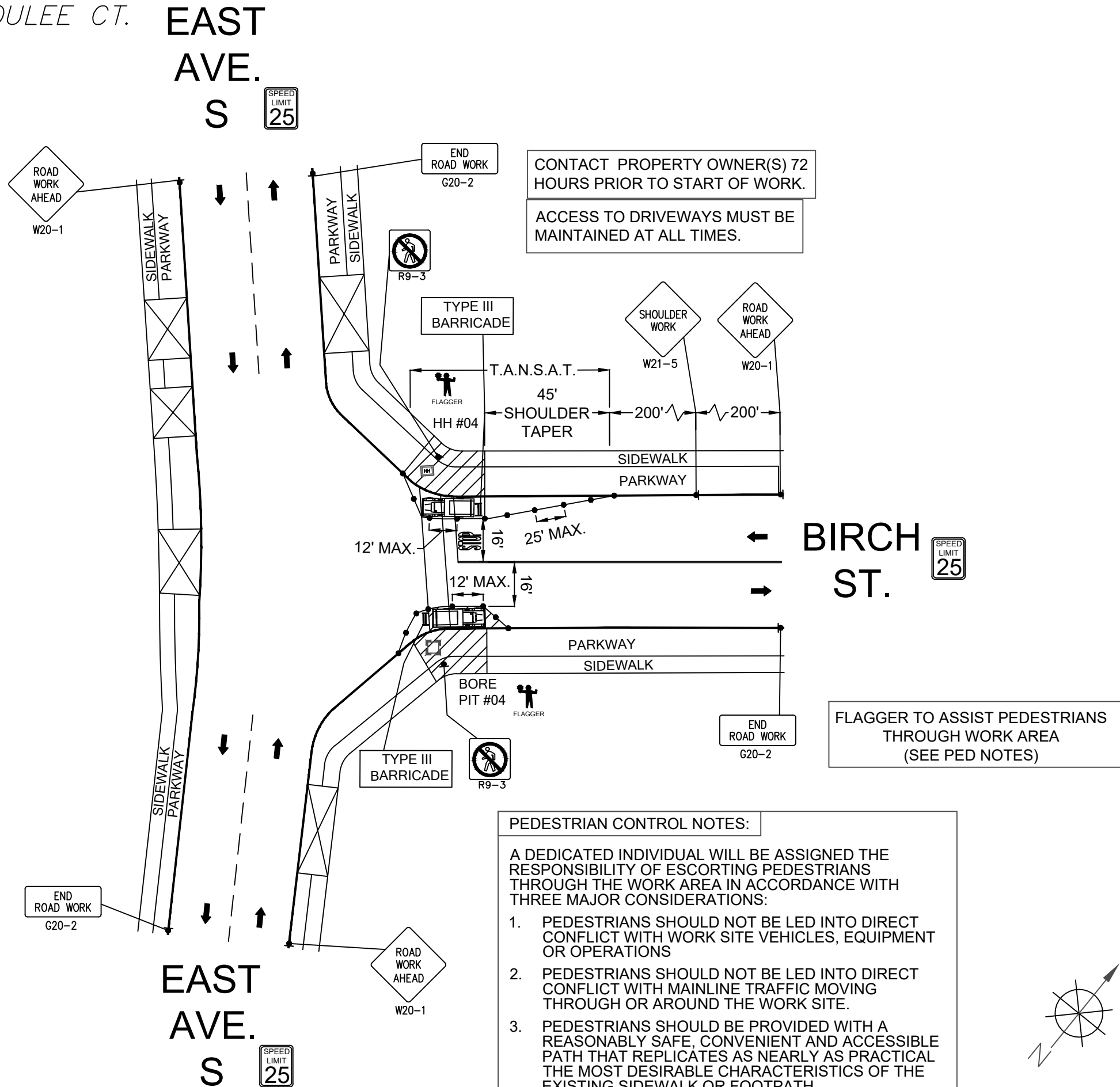
| REVISIONS | | | |
|-----------|----------------|------|----------|
| REV. | DESCRIPTION | BY | DATE |
| 0 | INITIAL DESIGN | S.M. | 05/24/24 |
| | | | |
| | | | |

BRIGHTSPEED
 CONFIDENTIAL AND PROPRIETARY
 LCRSWIXB

TC-2 OF TC-6

SCALE: 1" = 50'

4140 MORMON COULEE CT.
 EAST AVE. S AND MORMON COULEE CT.
 -BORING & HH PL.
 WORK AREA 1 OF 2
 PHASE 3 OF 4



LEGEND

- * PORTABLE FLASHING BEACON (P.F.B.)
- ≡ TYPE III BARRICADE W/SIGN
- ≡ TYPE II BARRICADE W/SIGN
- CHANNELIZING DEVICE
- ▼ TRAFFIC CONE WITH CLIP ON SIGN
- TYPE I W/ SIGN
- EXISTING SIGN
- ⊙ SIGNALIZED INTERSECTION
- ⊞ FLASHING ARROW BOARD
- ⚡ HIGH LEVEL WARNING DEVICE (FLAGTREE)
- ♠ FLAGGER
- TANSAT TOW AWAY NO STOPPING ANY TIME
- ⊞ EXISTING DRIVEWAY
- ▨ WORK ZONE (ACTIVITY AREA) LIMITS
- DIRECTION OF TRAFFIC (NOT PAVEMENT MARKING)

CALL 811 BEFORE YOU DIG.
 WISCONSIN TOLL FREE
 800-242-8511

BRIGHTSPEED

PLANS PREPARED BY:
CHC
 A CONGRUEX COMPANY
 9095 Rio San Diego Dr. Ste 165
 San Diego, CA 92108-1694
 (949) 250-0004 / FAX (949) 250-0006

REVISIONS

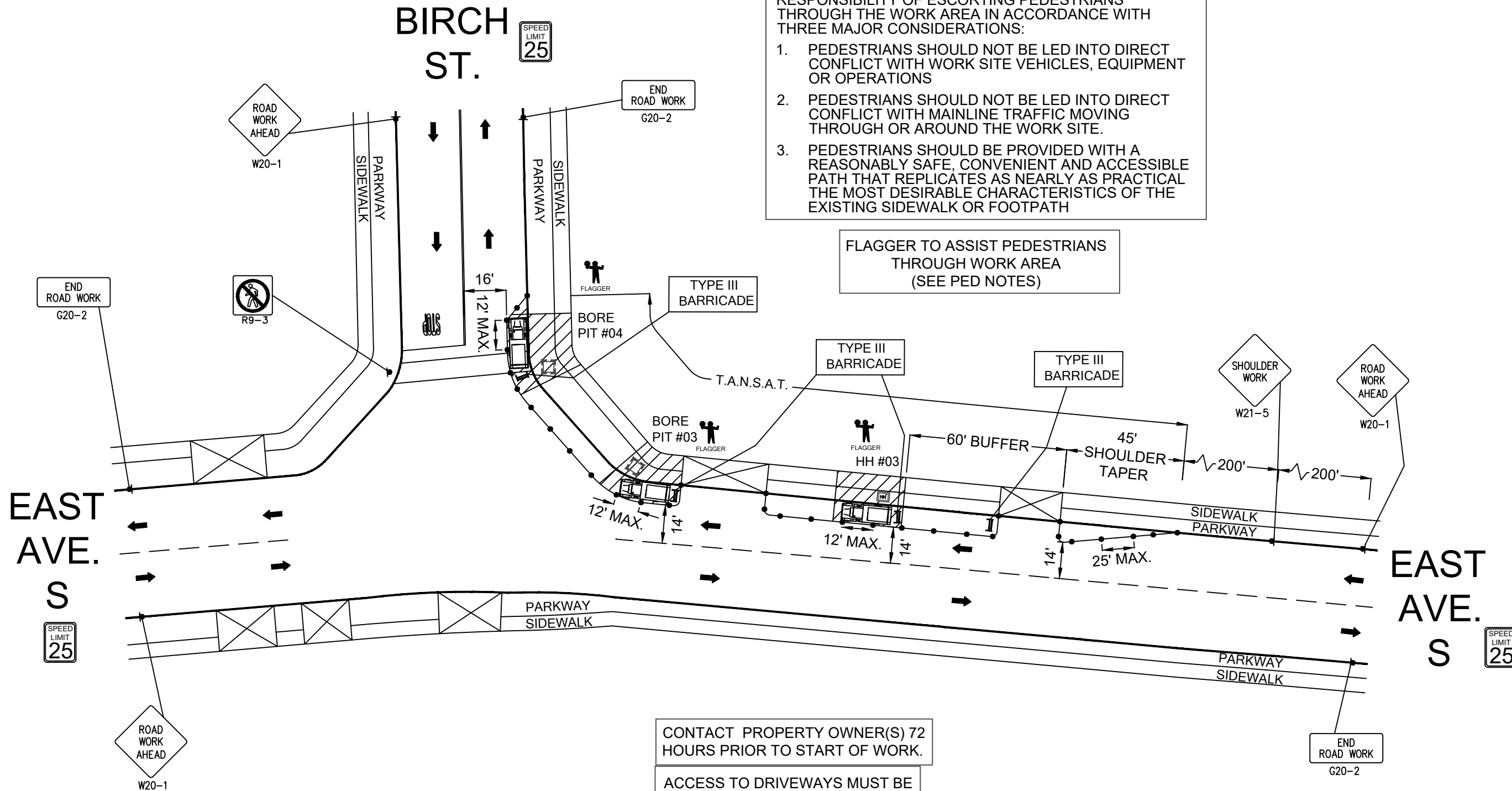
| REV. | DESCRIPTION | BY | DATE |
|------|----------------|------|----------|
| 0 | INITIAL DESIGN | S.M. | 05/24/24 |
| | | | |
| | | | |

BRIGHTSPEED
 CONFIDENTIAL AND PROPRIETARY
 LCRSWIXB

TC-3 OF TC-6

SCALE: 1" = 40'

4202 MORMON COULEE CT.
 EAST AVE. S AND BIRCH ST.
 -BORING & HH PL.
 WORK AREA 1 OF 2
 PHASE 4 OF 4



PEDESTRIAN CONTROL NOTES:

A DEDICATED INDIVIDUAL WILL BE ASSIGNED THE RESPONSIBILITY OF ESCORTING PEDESTRIANS THROUGH THE WORK AREA IN ACCORDANCE WITH THREE MAJOR CONSIDERATIONS:

1. PEDESTRIANS SHOULD NOT BE LED INTO DIRECT CONFLICT WITH WORK SITE VEHICLES, EQUIPMENT OR OPERATIONS
2. PEDESTRIANS SHOULD NOT BE LED INTO DIRECT CONFLICT WITH MAINLINE TRAFFIC MOVING THROUGH OR AROUND THE WORK SITE.
3. PEDESTRIANS SHOULD BE PROVIDED WITH A REASONABLY SAFE, CONVENIENT AND ACCESSIBLE PATH THAT REPLICATES AS NEARLY AS PRACTICAL THE MOST DESIRABLE CHARACTERISTICS OF THE EXISTING SIDEWALK OR FOOTPATH

FLAGGER TO ASSIST PEDESTRIANS THROUGH WORK AREA (SEE PED NOTES)

CONTACT PROPERTY OWNER(S) 72 HOURS PRIOR TO START OF WORK.
 ACCESS TO DRIVEWAYS MUST BE MAINTAINED AT ALL TIMES.

LEGEND

- * PORTABLE FLASHING BEACON (P.F.B.)
- ≡ TYPE III BARRICADE W/SIGN
- ≡ TYPE II BARRICADE W/SIGN
- CHANNELIZING DEVICE
- ▼ TRAFFIC CONE WITH CLIP ON SIGN
- TYPE I W/ SIGN
- EXISTING SIGN
- ⊙ SIGNALIZED INTERSECTION
- ⊞ FLASHING ARROW BOARD
- ⚡ HIGH LEVEL WARNING DEVICE (FLAGTREE)
- ♠ FLAGGER
- TANSAT TOW AWAY NO STOPPING ANY TIME
- ⊞ EXISTING DRIVEWAY
- ▨ WORK ZONE (ACTIVITY AREA) LIMITS
- DIRECTION OF TRAFFIC (NOT PAVEMENT MARKING)

CALL 811 BEFORE YOU DIG.
 WISCONSIN TOLL FREE
 800-242-8511

BRIGHTSPEED

PLANS PREPARED BY:

XCHC
 A CONGRUEX COMPANY
 9095 Rio San Diego Dr. Ste 165
 San Diego, CA 92108-1694
 (949) 250-0004 / FAX (949) 250-0006

REVISIONS

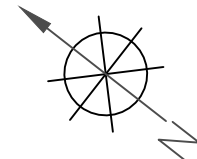
| REV. | DESCRIPTION | BY | DATE |
|------|----------------|------|----------|
| 0 | INITIAL DESIGN | S.M. | 05/24/24 |
| | | | |
| | | | |

BRIGHTSPEED
 CONFIDENTIAL AND PROPRIETARY

LCRSWIXB

TC-4 OF TC-6

SCALE: 1" = 40'



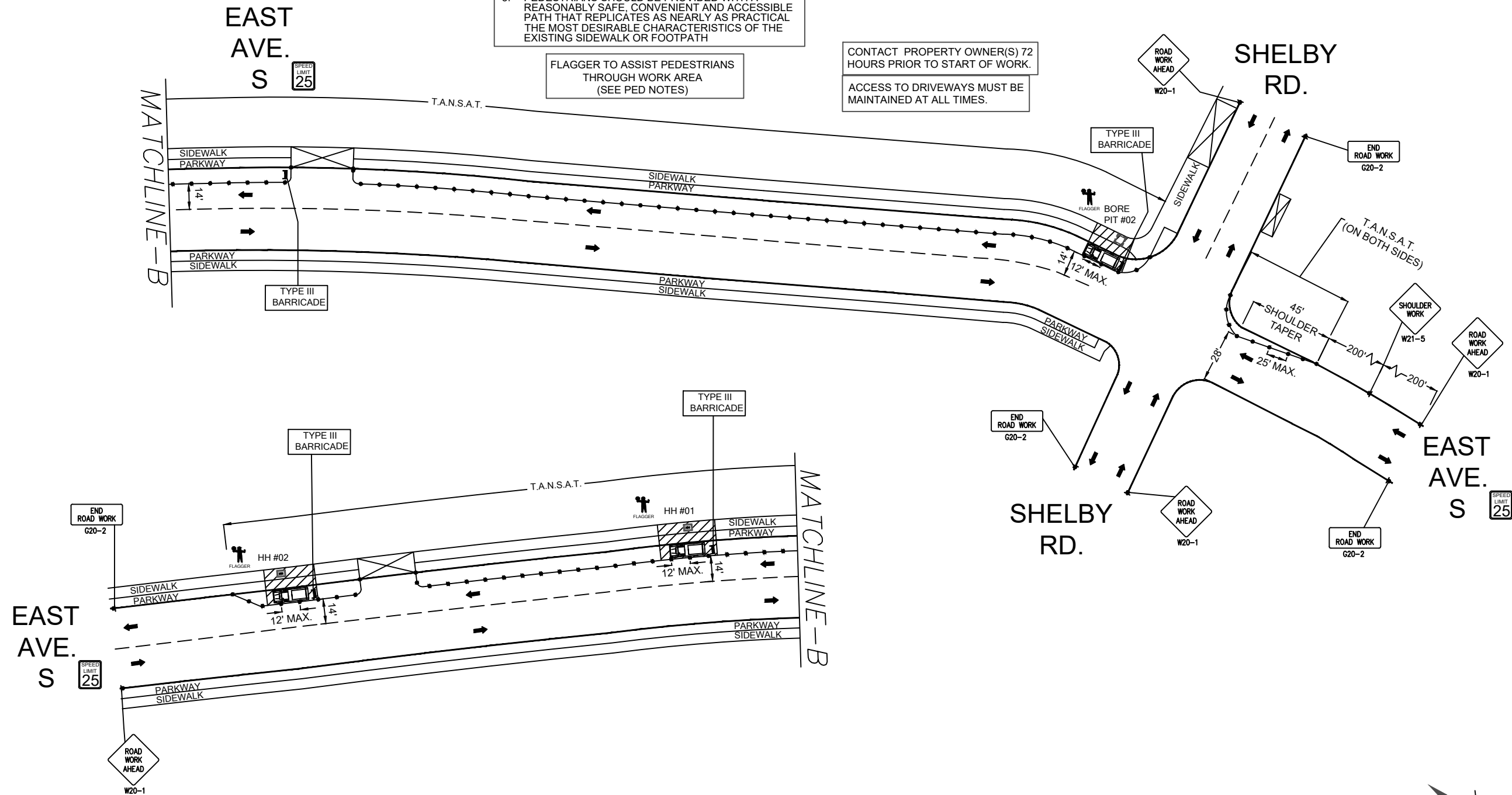
4344 MORMON COULEE RD.
 EAST AVE. S AND SHELBY RD.
 -BORING & HH PL.
 WORK AREA 2 OF 2
 PHASE 1 OF 2

PEDESTRIAN CONTROL NOTES:
 A DEDICATED INDIVIDUAL WILL BE ASSIGNED THE RESPONSIBILITY OF ESCORTING PEDESTRIANS THROUGH THE WORK AREA IN ACCORDANCE WITH THREE MAJOR CONSIDERATIONS:

1. PEDESTRIANS SHOULD NOT BE LED INTO DIRECT CONFLICT WITH WORK SITE VEHICLES, EQUIPMENT OR OPERATIONS
2. PEDESTRIANS SHOULD NOT BE LED INTO DIRECT CONFLICT WITH MAINLINE TRAFFIC MOVING THROUGH OR AROUND THE WORK SITE.
3. PEDESTRIANS SHOULD BE PROVIDED WITH A REASONABLY SAFE, CONVENIENT AND ACCESSIBLE PATH THAT REPLICATES AS NEARLY AS PRACTICAL THE MOST DESIRABLE CHARACTERISTICS OF THE EXISTING SIDEWALK OR FOOTPATH

FLAGGER TO ASSIST PEDESTRIANS THROUGH WORK AREA (SEE PED NOTES)

CONTACT PROPERTY OWNER(S) 72 HOURS PRIOR TO START OF WORK.
 ACCESS TO DRIVEWAYS MUST BE MAINTAINED AT ALL TIMES.



LEGEND

- * PORTABLE FLASHING BEACON (P.F.B.)
- ≡ TYPE III BARRICADE W/SIGN
- ⋈ TYPE II BARRICADE W/SIGN
- CHANNELIZING DEVICE
- ▼ TRAFFIC CONE WITH CLIP ON SIGN
- TYPE I W/ SIGN
- EXISTING SIGN
- ⊙ SIGNALIZED INTERSECTION
- ⊞ FLASHING ARROW BOARD
- ⚡ HIGH LEVEL WARNING DEVICE (FLAGTREE)
- ♠ FLAGGER
- TANSAT TOW AWAY NO STOPPING ANY TIME
- ⊞ EXISTING DRIVEWAY
- ▨ WORK ZONE (ACTIVITY AREA) LIMITS
- DIRECTION OF TRAFFIC (NOT PAVEMENT MARKING)

CALL 811 BEFORE YOU DIG.
 WISCONSIN TOLL FREE
 800-242-8511

BRIGHTSPEED

PLANS PREPARED BY:
XCHC
 A CONGRUEX COMPANY
 9095 Rio San Diego Dr. Ste 165
 San Diego, CA 92108-1694
 (949) 250-0004 / FAX (949) 250-0006

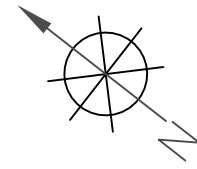
REVISIONS

| REV. | DESCRIPTION | BY | DATE |
|------|----------------|------|----------|
| 0 | INITIAL DESIGN | S.M. | 05/24/24 |
| | | | |
| | | | |

BRIGHTSPEED
 CONFIDENTIAL AND PROPRIETARY
 LCRSWIXB

TC-5 OF TC-6

SCALE: 1" = 60'



4344 MORMON COULEE CT.
 EAST AVE. S AND SHELBY RD.
 -BORING & RISER PL.
 WORK AREA 2 OF 2
 PHASE 2 OF 2

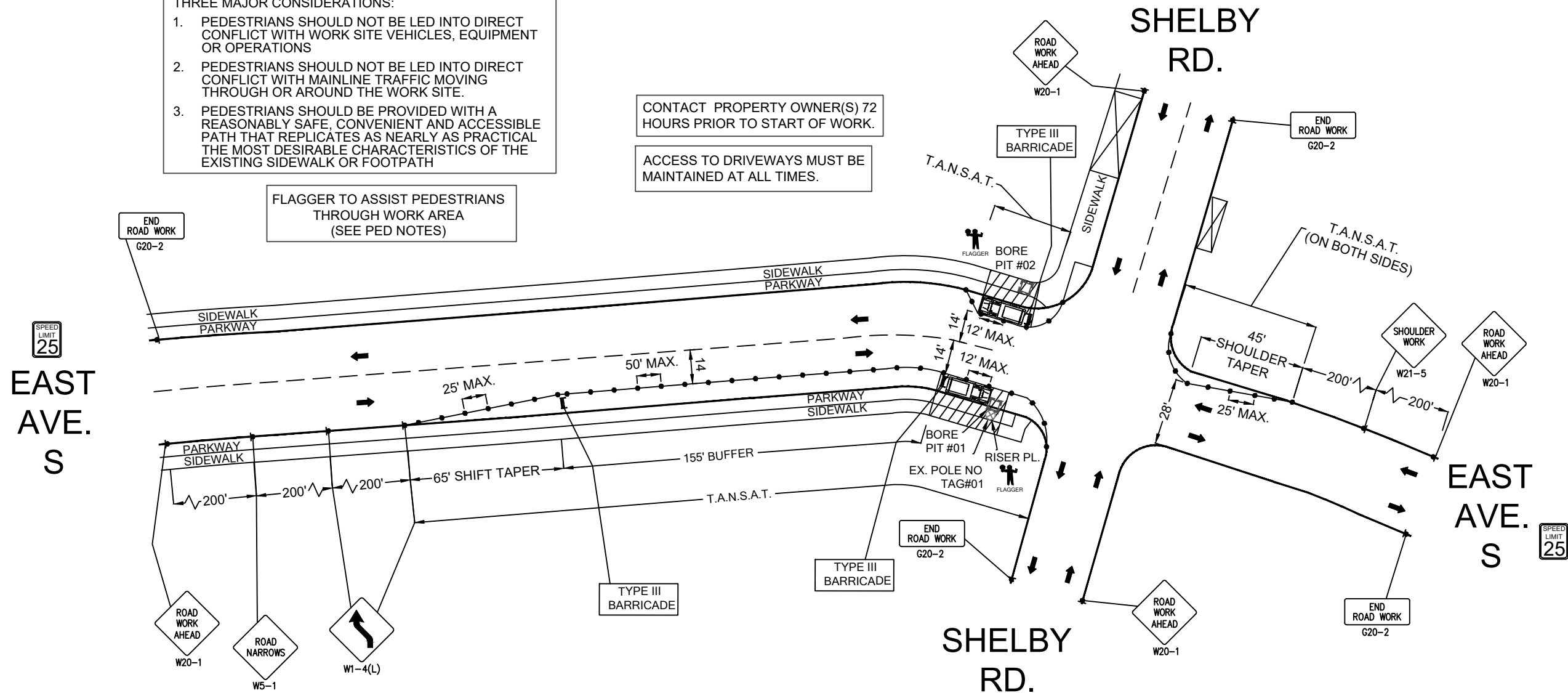
PEDESTRIAN CONTROL NOTES:
 A DEDICATED INDIVIDUAL WILL BE ASSIGNED THE RESPONSIBILITY OF ESCORTING PEDESTRIANS THROUGH THE WORK AREA IN ACCORDANCE WITH THREE MAJOR CONSIDERATIONS:

1. PEDESTRIANS SHOULD NOT BE LED INTO DIRECT CONFLICT WITH WORK SITE VEHICLES, EQUIPMENT OR OPERATIONS
2. PEDESTRIANS SHOULD NOT BE LED INTO DIRECT CONFLICT WITH MAINLINE TRAFFIC MOVING THROUGH OR AROUND THE WORK SITE.
3. PEDESTRIANS SHOULD BE PROVIDED WITH A REASONABLY SAFE, CONVENIENT AND ACCESSIBLE PATH THAT REPLICATES AS NEARLY AS PRACTICAL THE MOST DESIRABLE CHARACTERISTICS OF THE EXISTING SIDEWALK OR FOOTPATH

FLAGGER TO ASSIST PEDESTRIANS THROUGH WORK AREA (SEE PED NOTES)

CONTACT PROPERTY OWNER(S) 72 HOURS PRIOR TO START OF WORK.

ACCESS TO DRIVEWAYS MUST BE MAINTAINED AT ALL TIMES.



LEGEND

- * PORTABLE FLASHING BEACON (P.F.B.)
- ≡ TYPE III BARRICADE W/SIGN
- ≡ TYPE II BARRICADE W/SIGN
- CHANNELIZING DEVICE
- ▼ TRAFFIC CONE WITH CLIP ON SIGN
- TYPE I W/ SIGN
- EXISTING SIGN
- ⊙ SIGNALIZED INTERSECTION
- ⊞ FLASHING ARROW BOARD
- ⚡ HIGH LEVEL WARNING DEVICE (FLAGTREE)
- ♠ FLAGGER
- TANSAT TOW AWAY NO STOPPING ANY TIME
- ⊞ EXISTING DRIVEWAY
- ▨ WORK ZONE (ACTIVITY AREA) LIMITS
- DIRECTION OF TRAFFIC (NOT PAVEMENT MARKING)

CALL 811 BEFORE YOU DIG.
 WISCONSIN TOLL FREE
 800-242-8511

BRIGHTSPEED

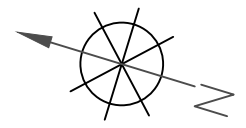
PLANS PREPARED BY:
XCHC
 A CONGRUEX COMPANY
 9095 Rio San Diego Dr. Ste 165
 San Diego, CA 92108-1694
 (949) 250-0004 / FAX (949) 250-0006

REVISIONS

| REV. | DESCRIPTION | BY | DATE |
|------|----------------|------|----------|
| 0 | INITIAL DESIGN | S.M. | 05/24/24 |
| | | | |
| | | | |

BRIGHTSPEED
 CONFIDENTIAL AND PROPRIETARY
 LCRSWIXB

TC-6 OF TC-6



SCALE: 1" = 50'