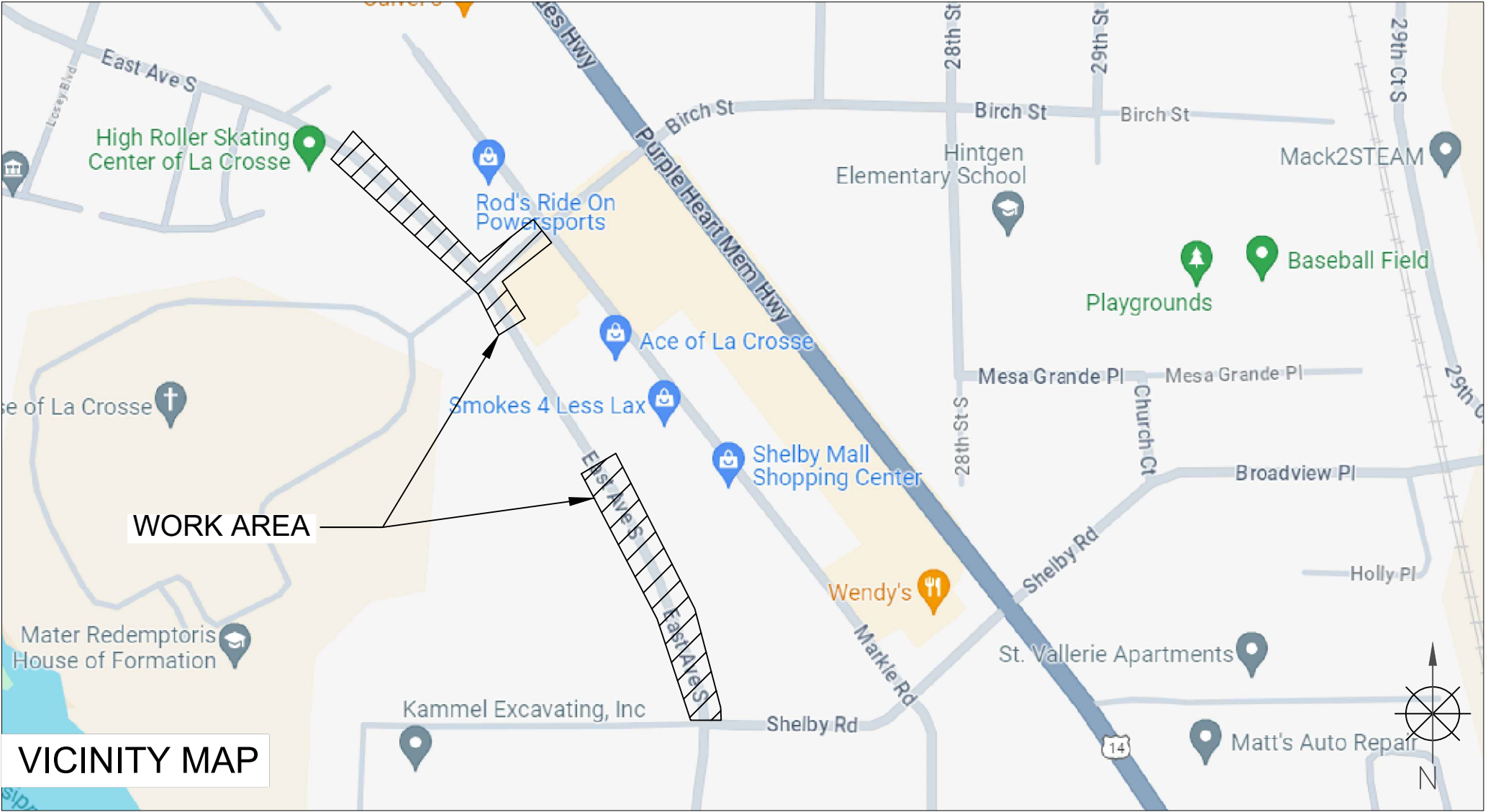


BRIGHTSPEED LA CROSSE

2525 SHELBY RD.
EAST AVE. S & SHELBY RD.
CITY OF LA CROSSE, WI



VICINITY MAP

TRAFFIC CONTROL PLAN

SCOPE OF WORK	SHEET INDEX	
- HH & RISER PLACEMENT - BORING	SHEET	DESCRIPTION
	KEYMAP	VICINITY MAP & SCOPE OF WORK
	TC-1 TO TC-6	TRAFFIC CONTROL PLAN

PERMITTING AGENCY CITY OF LA CROSSE

PROPOSED PATH FOOTAGE
UG PATH = 2,188'



CHC
A CONGRUEX COMPANY
9095 Rio San Diego Dr. Ste 165
San Diego, CA 92108-1694
(949) 250-0004 / FAX (949) 250-0006

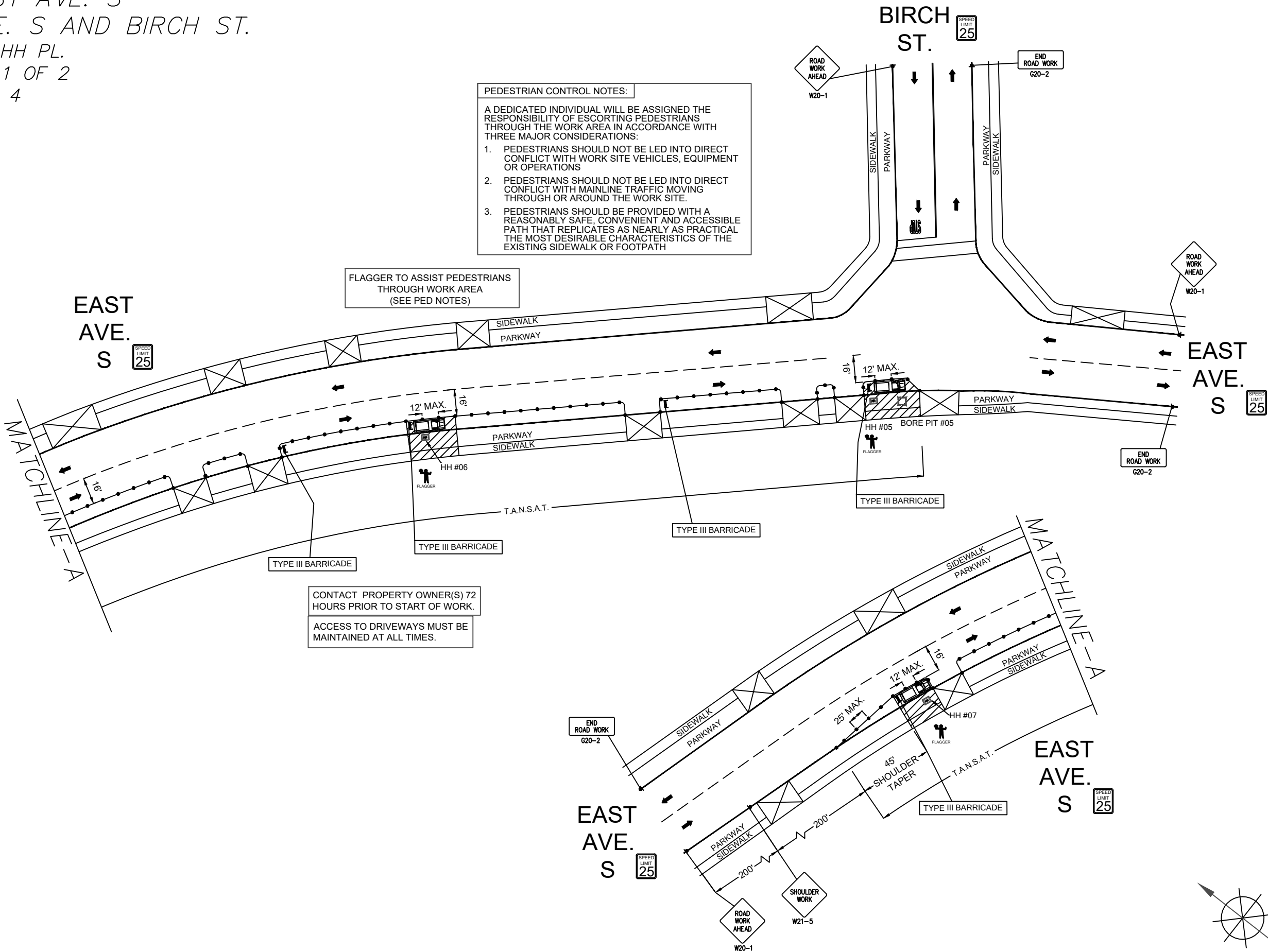
REVISIONS			
REV.	DESCRIPTION	BY	DATE
0	INITIAL DESIGN	S.M.	05/24/24

BRIGHTSPEED

LCRSWIXB

KEYMAP
N.T.S.

3652 EAST AVE. S
EAST AVE. S AND BIRCH ST.
-BORING & HH PL.
WORK AREA 1 OF 2
PHASE 1 OF 4



PEDESTRIAN CONTROL NOTES:

A DEDICATED INDIVIDUAL WILL BE ASSIGNED THE RESPONSIBILITY OF ESCORTING PEDESTRIANS THROUGH THE WORK AREA IN ACCORDANCE WITH THREE MAJOR CONSIDERATIONS:

1. PEDESTRIANS SHOULD NOT BE LED INTO DIRECT CONFLICT WITH WORK SITE VEHICLES, EQUIPMENT OR OPERATIONS
2. PEDESTRIANS SHOULD NOT BE LED INTO DIRECT CONFLICT WITH MAINLINE TRAFFIC MOVING THROUGH OR AROUND THE WORK SITE.
3. PEDESTRIANS SHOULD BE PROVIDED WITH A REASONABLY SAFE, CONVENIENT AND ACCESSIBLE PATH THAT REPLICATES AS NEARLY AS PRACTICAL THE MOST DESIRABLE CHARACTERISTICS OF THE EXISTING SIDEWALK OR FOOTPATH

FLAGGER TO ASSIST PEDESTRIANS THROUGH WORK AREA (SEE PED NOTES)

CONTACT PROPERTY OWNER(S) 72 HOURS PRIOR TO START OF WORK.

ACCESS TO DRIVEWAYS MUST BE MAINTAINED AT ALL TIMES.

LEGEND	
	PORTABLE FLASHING BEACON (P.F.B.)
	TYPE III BARRICADE W/SIGN
	TYPE II BARRICADE W/SIGN
	CHANNELIZING DEVICE
	TRAFFIC CONE WITH CLIP ON SIGN
	TYPE I W/ SIGN
	EXISTING SIGN
	SIGNALIZED INTERSECTION
	FLASHING ARROW BOARD
	HIGH LEVEL WARNING DEVICE (FLAGTREE)
	FLAGGER
	TANSAT
	TOW AWAY NO STOPPING ANY TIME
	EXISTING DRIVEWAY
	WORK ZONE (ACTIVITY AREA) LIMITS
	DIRECTION OF TRAFFIC (NOT PAVEMENT MARKING)

CALL 811 BEFORE YOU DIG.
WISCONSIN TOLL FREE
800-242-8511

BRIGHTSPEED

PLANS PREPARED BY:

CHC
A CONGRUEX COMPANY
9095 Rio San Diego Dr. Ste 165
San Diego, CA 92108-1694
(949) 250-0004 / FAX (949) 250-0006

REVISIONS			
REV.	DESCRIPTION	BY	DATE
0	INITIAL DESIGN	S.M.	05/24/24

BRIGHTSPEED
CONFIDENTIAL AND PROPRIETARY

LCRSWIXB

TC-1 OF TC-6

SCALE: 1" = 60'

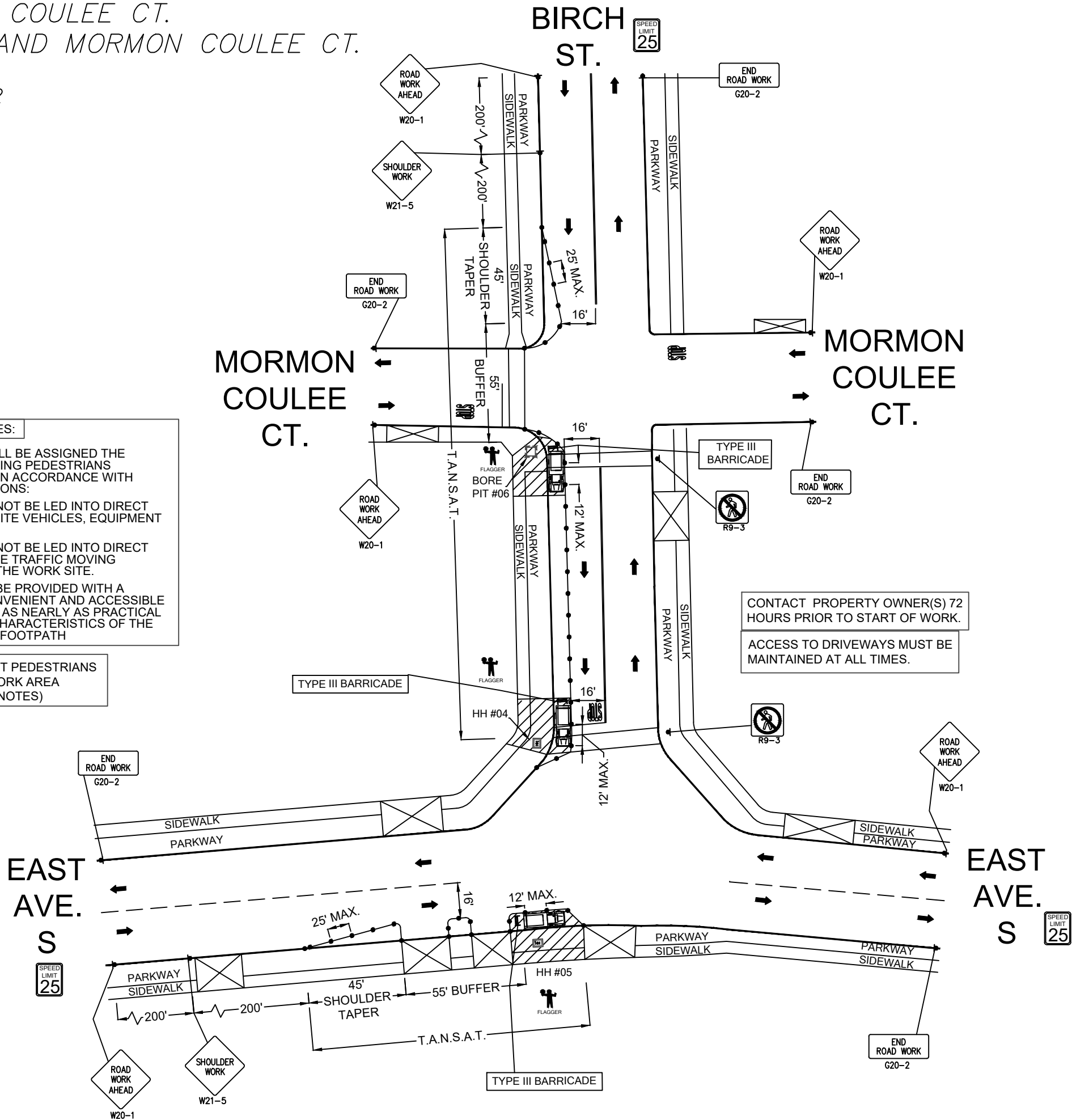
4140 MORMON COULEE CT.
EAST AVE. S AND MORMON COULEE CT.
-BORING & HH PL.
WORK AREA 1 OF 2
PHASE 2 OF 4

PEDESTRIAN CONTROL NOTES:

A DEDICATED INDIVIDUAL WILL BE ASSIGNED THE RESPONSIBILITY OF ESCORTING PEDESTRIANS THROUGH THE WORK AREA IN ACCORDANCE WITH THREE MAJOR CONSIDERATIONS:

1. PEDESTRIANS SHOULD NOT BE LED INTO DIRECT CONFLICT WITH WORK SITE VEHICLES, EQUIPMENT OR OPERATIONS
2. PEDESTRIANS SHOULD NOT BE LED INTO DIRECT CONFLICT WITH MAINLINE TRAFFIC MOVING THROUGH OR AROUND THE WORK SITE.
3. PEDESTRIANS SHOULD BE PROVIDED WITH A REASONABLY SAFE, CONVENIENT AND ACCESSIBLE PATH THAT REPLICATES AS NEARLY AS PRACTICAL THE MOST DESIRABLE CHARACTERISTICS OF THE EXISTING SIDEWALK OR FOOTPATH

FLAGGER TO ASSIST PEDESTRIANS THROUGH WORK AREA (SEE PED NOTES)



LEGEND	
	PORTABLE FLASHING BEACON (P.F.B.)
	TYPE III BARRICADE W/SIGN
	TYPE II BARRICADE W/SIGN
	CHANNELIZING DEVICE
	TRAFFIC CONE WITH CLIP ON SIGN
	TYPE I W/ SIGN
	EXISTING SIGN
	SIGNALIZED INTERSECTION
	FLASHING ARROW BOARD
	HIGH LEVEL WARNING DEVICE (FLAGTREE)
	FLAGGER
TANSAT	TOW AWAY NO STOPPING ANY TIME
	EXISTING DRIVEWAY
	WORK ZONE (ACTIVITY AREA) LIMITS
	DIRECTION OF TRAFFIC (NOT PAVEMENT MARKING)

CALL 811 BEFORE YOU DIG.
WISCONSIN TOLL FREE
800-242-8511

BRIGHTSPEED

PLANS PREPARED BY:

XCHC
A CONGRUEX COMPANY
9095 Rio San Diego Dr. Ste 165
San Diego, CA 92108-1694
(949)250-0004 /FAX (949)250-0006

REVISIONS			
REV.	DESCRIPTION	BY	DATE
0	INITIAL DESIGN	S.M.	05/24/24

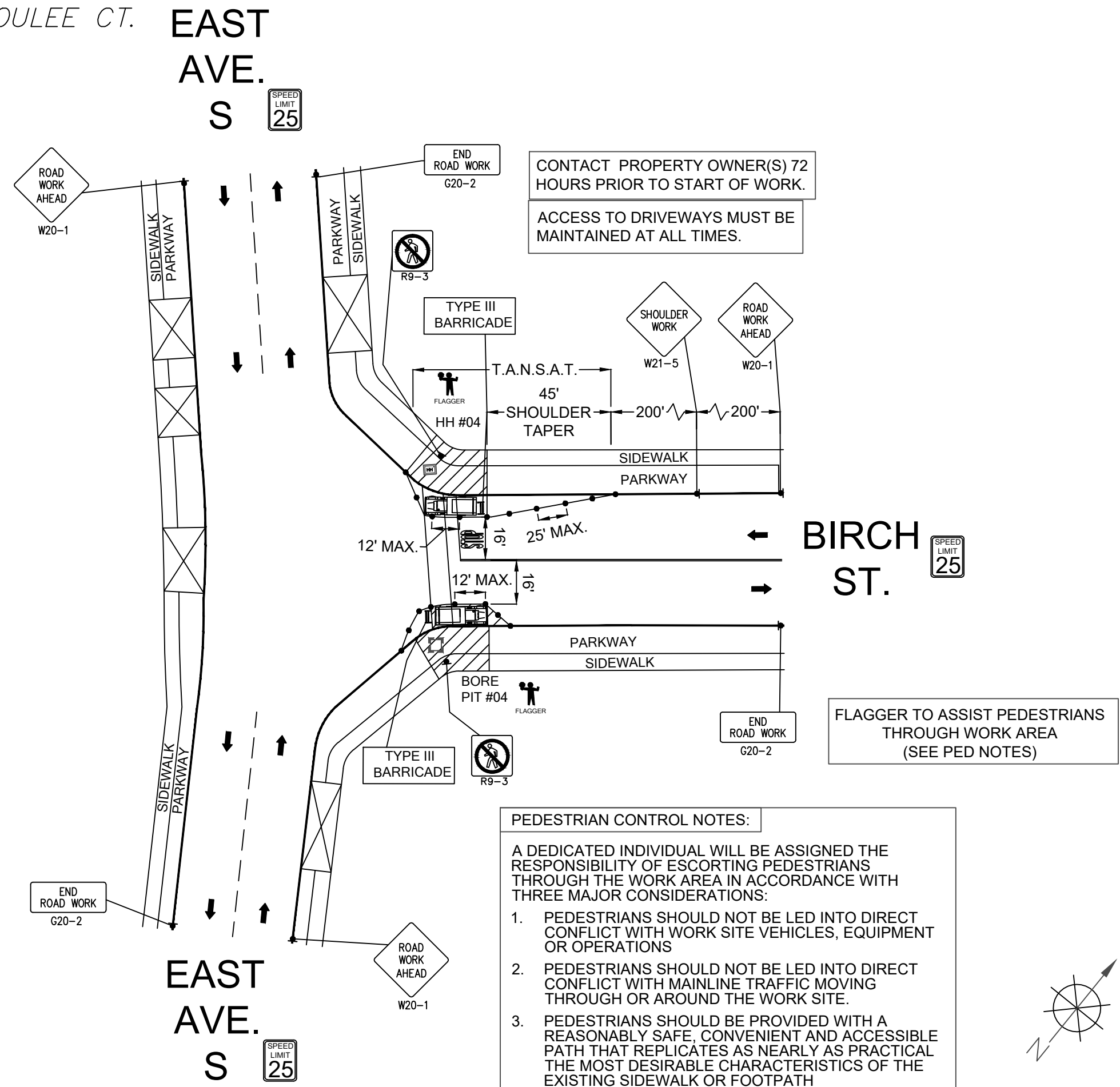
BRIGHTSPEED
CONFIDENTIAL AND PROPRIETARY

LCRSWIXB

TC-2 OF TC-6

SCALE: 1" : 50'

4140 MORMON COULEE CT.
EAST AVE. S AND MORMON COULEE CT.
-BORING & HH PL.
WORK AREA 1 OF 2
PHASE 3 OF 4



LEGEND	
	PORTABLE FLASHING BEACON (P.F.B.)
	TYPE III BARRICADE W/SIGN
	TYPE II BARRICADE W/SIGN
	CHANNELIZING DEVICE
	TRAFFIC CONE WITH CLIP ON SIGN
	TYPE I W/ SIGN
	EXISTING SIGN
	SIGNALIZED INTERSECTION
	FLASHING ARROW BOARD
	HIGH LEVEL WARNING DEVICE (FLAGTREE)
	FLAGGER
	TANSAT
	TOW AWAY NO STOPPING ANY TIME
	EXISTING DRIVEWAY
	WORK ZONE (ACTIVITY AREA) LIMITS
	DIRECTION OF TRAFFIC (NOT PAVEMENT MARKING)

CALL 811 BEFORE YOU DIG.
WISCONSIN TOLL FREE
800-242-8511

BRIGHTSPEED

PLANS PREPARED BY:
CHC
A CONGRUEX COMPANY
9095 Rio San Diego Dr. Ste 165
San Diego, CA 92108-1694
(949)250-0004 /FAX (949)250-0006

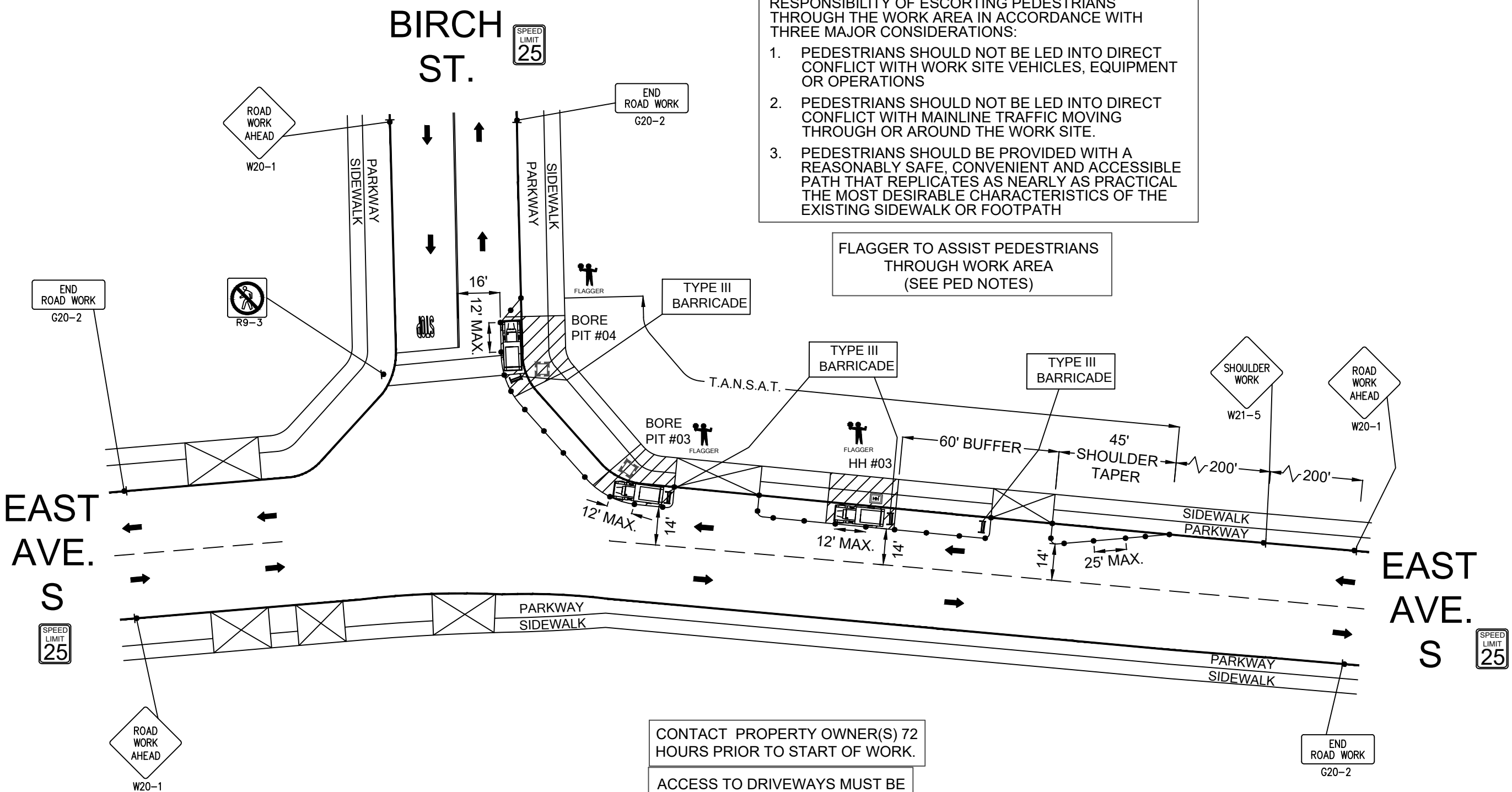
REVISIONS			
REV.	DESCRIPTION	BY	DATE
0	INITIAL DESIGN	S.M.	05/24/24

BRIGHTSPEED
CONFIDENTIAL AND PROPRIETARY
LCRSWIXB

TC-3 OF TC-6

SCALE: 1" : 40'

4202 MORMON COULEE CT.
EAST AVE. S AND BIRCH ST.
-BORING & HH PL.
WORK AREA 1 OF 2
PHASE 4 OF 4



PEDESTRIAN CONTROL NOTES:

A DEDICATED INDIVIDUAL WILL BE ASSIGNED THE RESPONSIBILITY OF ESCORTING PEDESTRIANS THROUGH THE WORK AREA IN ACCORDANCE WITH THREE MAJOR CONSIDERATIONS:

1. PEDESTRIANS SHOULD NOT BE LED INTO DIRECT CONFLICT WITH WORK SITE VEHICLES, EQUIPMENT OR OPERATIONS
2. PEDESTRIANS SHOULD NOT BE LED INTO DIRECT CONFLICT WITH MAINLINE TRAFFIC MOVING THROUGH OR AROUND THE WORK SITE.
3. PEDESTRIANS SHOULD BE PROVIDED WITH A REASONABLY SAFE, CONVENIENT AND ACCESSIBLE PATH THAT REPLICATES AS NEARLY AS PRACTICAL THE MOST DESIRABLE CHARACTERISTICS OF THE EXISTING SIDEWALK OR FOOTPATH

FLAGGER TO ASSIST PEDESTRIANS THROUGH WORK AREA (SEE PED NOTES)

CONTACT PROPERTY OWNER(S) 72 HOURS PRIOR TO START OF WORK.

ACCESS TO DRIVEWAYS MUST BE MAINTAINED AT ALL TIMES.

LEGEND	
	PORTABLE FLASHING BEACON (P.F.B.)
	TYPE III BARRICADE W/SIGN
	TYPE II BARRICADE W/SIGN
	CHANNELIZING DEVICE
	TRAFFIC CONE WITH CLIP ON SIGN
	TYPE I W/ SIGN
	EXISTING SIGN
	SIGNALIZED INTERSECTION
	FLASHING ARROW BOARD
	HIGH LEVEL WARNING DEVICE (FLAGTREE)
	FLAGGER
	TOW AWAY NO STOPPING ANY TIME
	EXISTING DRIVEWAY
	WORK ZONE (ACTIVITY AREA) LIMITS
	DIRECTION OF TRAFFIC (NOT PAVEMENT MARKING)

CALL 811 BEFORE YOU DIG.
WISCONSIN TOLL FREE
800-242-8511

BRIGHTSPEED

PLANS PREPARED BY:

CHC

A CONGRUEX COMPANY

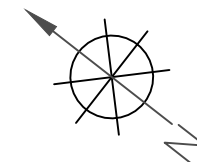
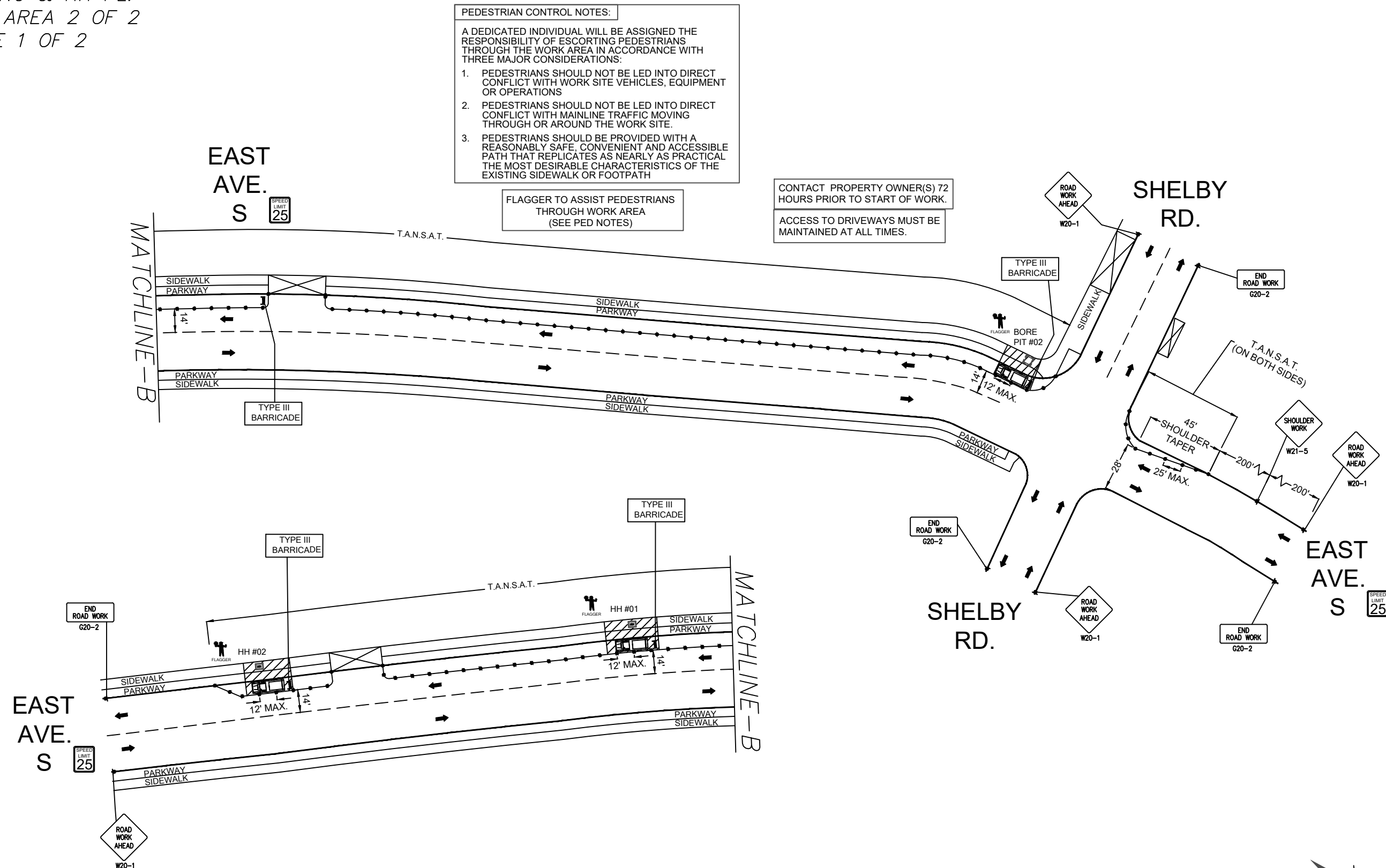
9095 Rio San Diego Dr. Ste 165
San Diego, CA 92108-1694
(949) 250-0004 / FAX (949) 250-0006

REVISIONS			
REV.	DESCRIPTION	BY	DATE
0	INITIAL DESIGN	S.M.	05/24/24















BRIGHTSPEED
CONFIDENTIAL AND PROPRIETARY

LCRSWIXB

4344 MORMON COULEE RD.
EAST AVE. S AND SHELBY RD.
-BORING & HH PL.
WORK AREA 2 OF 2
PHASE 1 OF 2



LEGEND

- | | |
|--|--|
|  | PORTABLE FLASHING BEACON
(P.F.B.) |
|  | TYPE III BARRICADE W/SIGN |
|  | TYPE II BARRICADE W/SIGN |
|  | CHANNELIZING DEVICE |
|  | TRAFFIC CONE WITH
CLIP ON SIGN |
|  | TYPE I W/ SIGN |
|  | EXISTING SIGN |
|  | SIGNALIZED INTERSECTION |
|  | FLASHING ARROW BOARD |
|  | HIGH LEVEL WARNING DEVICE
(FLAGTREE) |
|  | FLAGGER |
| TANSAT | TOW AWAY NO STOPPING
ANY TIME |
|  | EXISTING DRIVEWAY |
|  | WORK ZONE
(ACTIVITY AREA) LIMITS |
|  | DIRECTION OF TRAFFIC
(NOT PAVEMENT MARKING) |

CALL 811 BEFORE YOU DIG.
WISCONSIN TOLL FREE
800-242-8511

BRIGHTSPEED

PLANS PREPARED BY:

CHC
A CONGRUEX® COMPANY
9095 Rio San Diego Dr. Ste 165
San Diego, CA 92108-1694
(949) 250-0004 / FAX (949) 250-0006

REVISIONS			
REV.	DESCRIPTION	BY	DATE
0	INITIAL DESIGN	S.M.	05/24/24

BRIGHTSPEED
CONFIDENTIAL AND PROPRIETARY

LCRSWIXB

TC-5 OF TC-6

SCALE: 1" : 60'

4344 MORMON COULEE CT.
EAST AVE. S AND SHELBY RD.
-BORING & RISER PL.
WORK AREA 2 OF 2
PHASE 2 OF 2

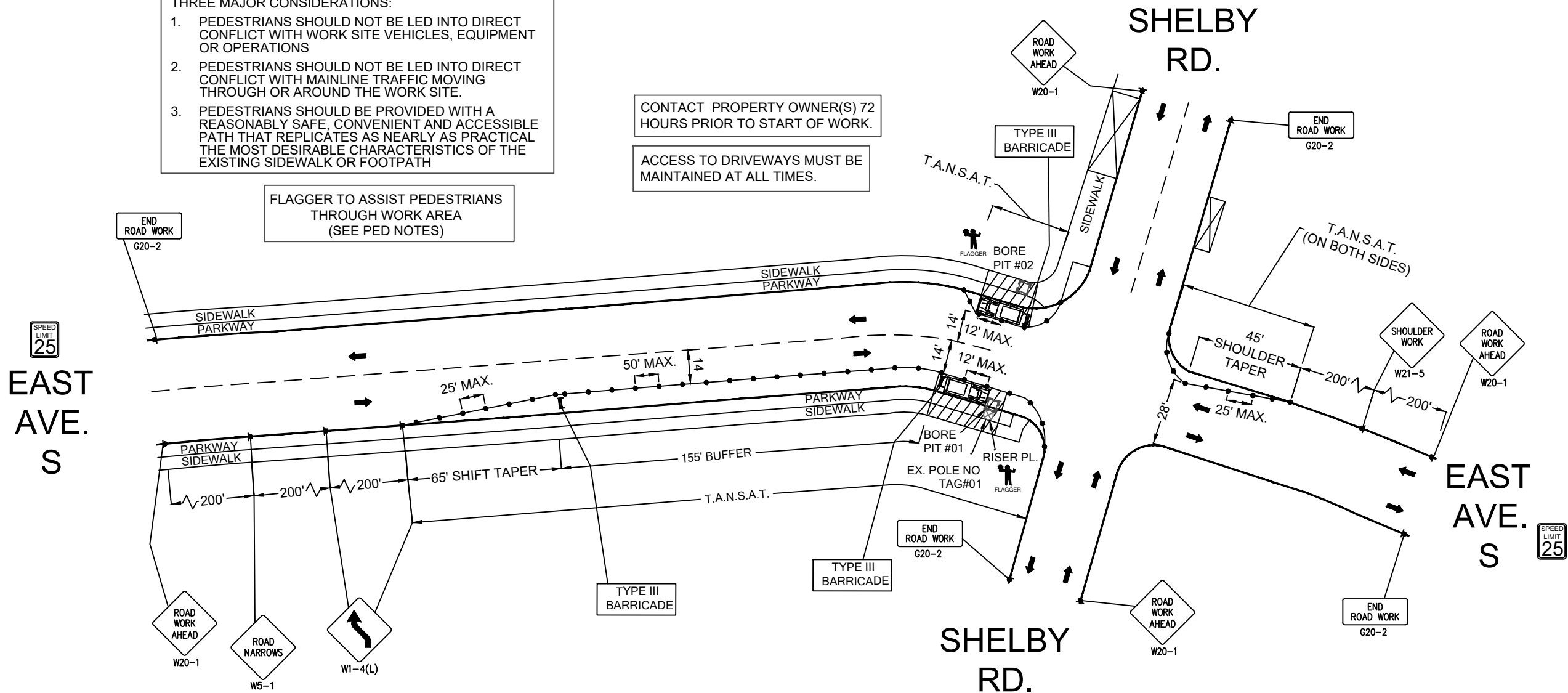
PEDESTRIAN CONTROL NOTES:

- A DEDICATED INDIVIDUAL WILL BE ASSIGNED THE RESPONSIBILITY OF ESCORTING PEDESTRIANS THROUGH THE WORK AREA IN ACCORDANCE WITH THREE MAJOR CONSIDERATIONS:
1. PEDESTRIANS SHOULD NOT BE LED INTO DIRECT CONFLICT WITH WORK SITE VEHICLES, EQUIPMENT OR OPERATIONS
 2. PEDESTRIANS SHOULD NOT BE LED INTO DIRECT CONFLICT WITH MAINLINE TRAFFIC MOVING THROUGH OR AROUND THE WORK SITE.
 3. PEDESTRIANS SHOULD BE PROVIDED WITH A REASONABLY SAFE, CONVENIENT AND ACCESSIBLE PATH THAT REPLICATES AS NEARLY AS PRACTICAL THE MOST DESIRABLE CHARACTERISTICS OF THE EXISTING SIDEWALK OR FOOTPATH

FLAGGER TO ASSIST PEDESTRIANS THROUGH WORK AREA (SEE PED NOTES)

CONTACT PROPERTY OWNER(S) 72 HOURS PRIOR TO START OF WORK.

ACCESS TO DRIVEWAYS MUST BE MAINTAINED AT ALL TIMES.



LEGEND

- * PORTABLE FLASHING BEACON (P.F.B.)
- ≡ TYPE III BARRICADE W/SIGN
- ≡ TYPE II BARRICADE W/SIGN
- CHANNELIZING DEVICE
- TRAFFIC CONE WITH CLIP ON SIGN
- TYPE I W/ SIGN
- EXISTING SIGN
- ⊙ SIGNALIZED INTERSECTION
- ⚡ FLASHING ARROW BOARD
- ⚡ HIGH LEVEL WARNING DEVICE (FLAGTREE)
- ⚡ FLAGGER
- TANSAT TOW AWAY NO STOPPING ANY TIME
- ⊠ EXISTING DRIVEWAY
- ▨ WORK ZONE (ACTIVITY AREA) LIMITS
- DIRECTION OF TRAFFIC (NOT PAVEMENT MARKING)

CALL 811 BEFORE YOU DIG.
WISCONSIN TOLL FREE
800-242-8511

BRIGHTSPEED

PLANS PREPARED BY:

CHC
A CONGRUEX COMPANY
9095 Rio San Diego Dr. Ste 165
San Diego, CA 92108-1694
(949) 250-0004 / FAX (949) 250-0006

REVISIONS			
REV.	DESCRIPTION	BY	DATE
0	INITIAL DESIGN	S.M.	05/24/24

BRIGHTSPEED
CONFIDENTIAL AND PROPRIETARY

LCRSWIXB

TC-6 OF TC-6

SCALE: 1" = 50'