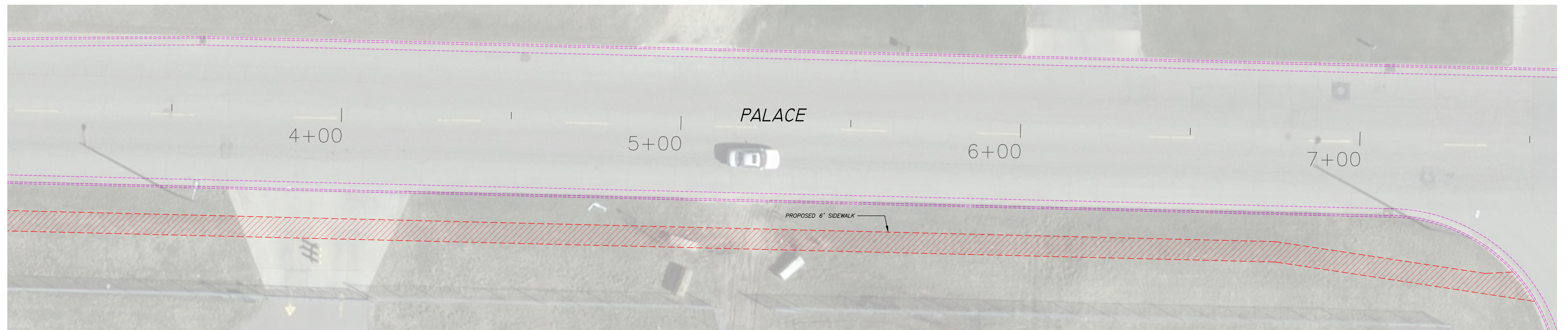
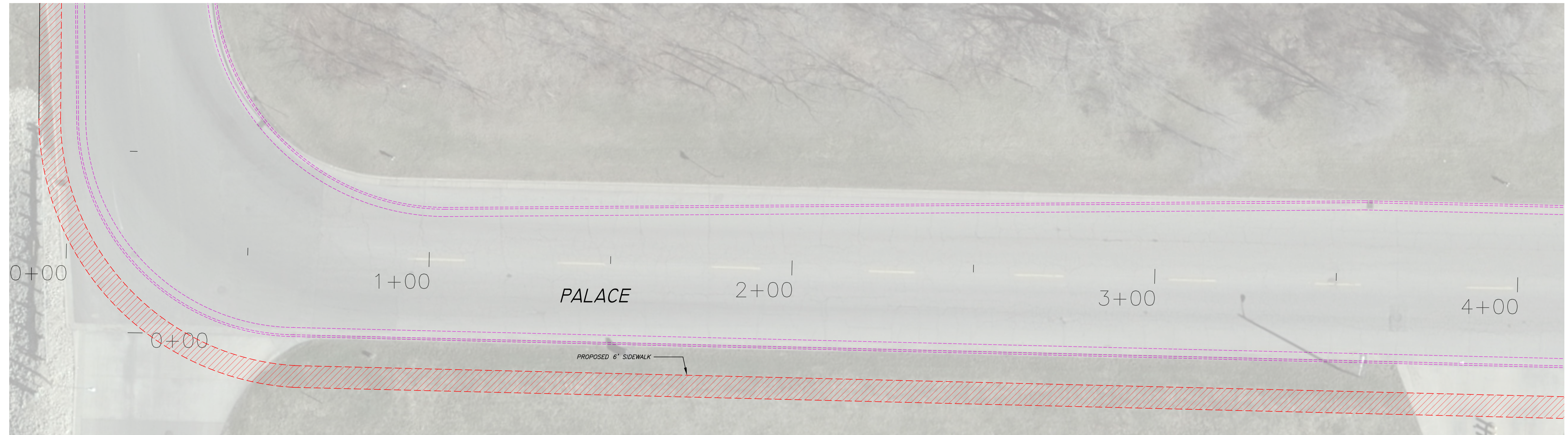




SCALE: 1"=20' H  
1"= 2' V

ELEVATIONS SHOWN  
ARE NAVD 1988

LARSON



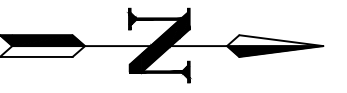
EDF # 2020-021 DWG NAME: LARSON\_ST.DWG

PROJECT No. LARSON ST  
LOCATION RIVER VALLEY RD TO HAUSER ST  
RESOLUTION DATE

**ENGINEERING DEPT.**  
**City of La Crosse, Wis.**

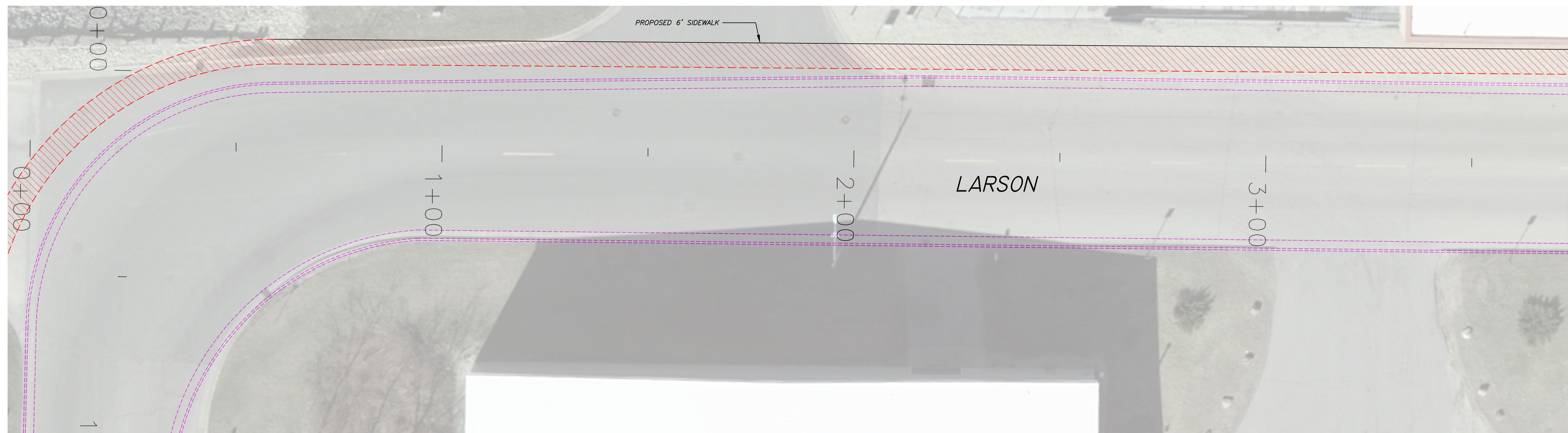
FIELD BOOK NUMBER	SURVEYED	BY	DATE
	PRELIMINARY	JY	12/19
	FINAL	BCA	1/20
	CHECKED		
	APPROVED		
	REVISIONS		

SHEET NO. TOTAL SHEETS

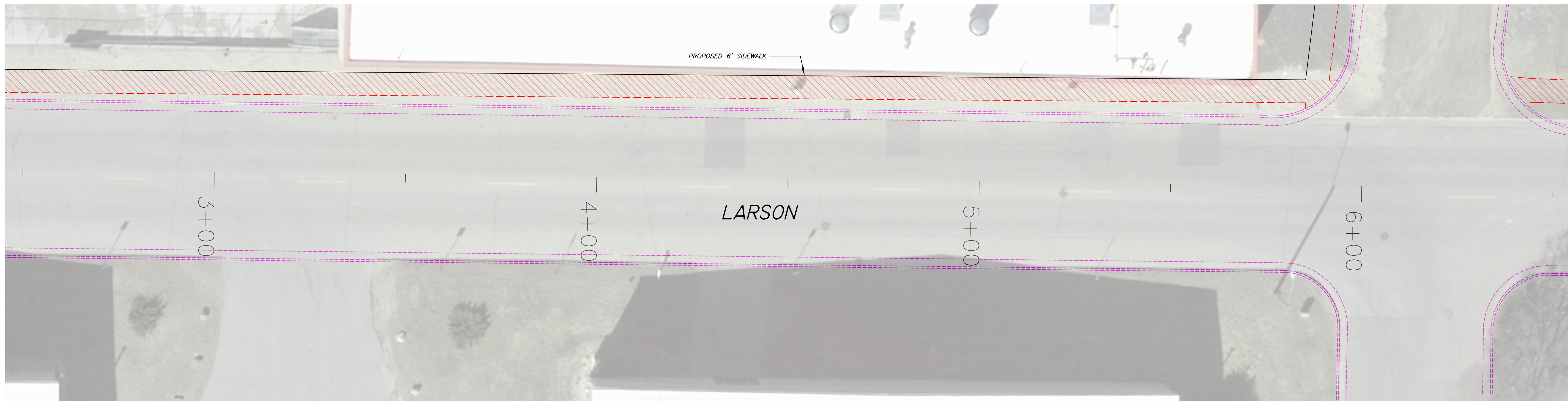


SCALE: 1"=20' H  
1"= 2' V

ELEVATIONS SHOWN  
ARE NAVD 1988




PALACE



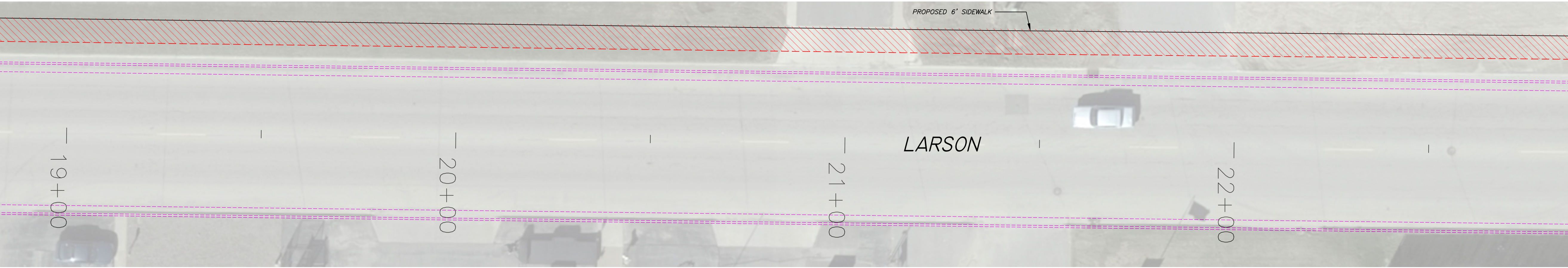
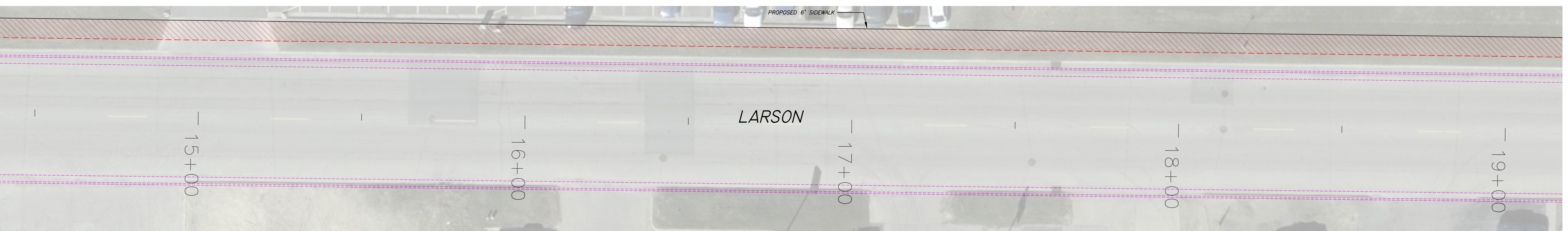
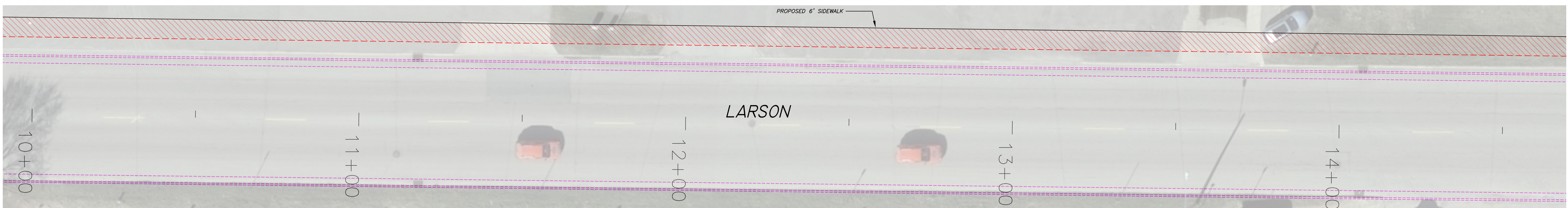
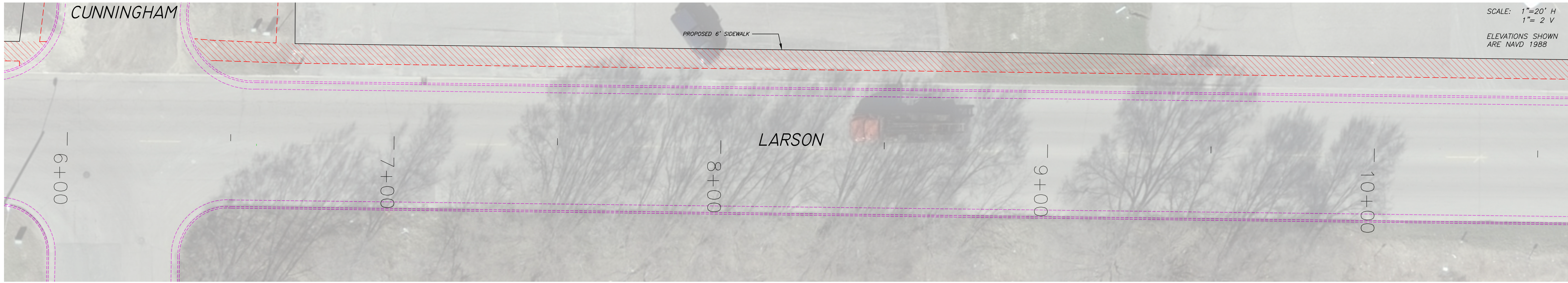
CUNNINGHAM

EDF # 2020-021		DWG NAME: LARSON_ST.DWG	
PROJECT No.	LARSON ST		
LOCATION	RIVER VALLEY RD TO HAUSER ST		
RESOLUTION	DATE		
<b>ENGINEERING DEPT.</b> <b>City of La Crosse, Wis.</b>			
FIELD BOOK	SURVEYED	BY	DATE
NUMBER	DRAWN	PRELIMINARY	BCA
	CHECKED	FINAL	1/20
PAGE	APPROVED		
	REVISIONS		
SHEET NO.	TOTAL SHEETS		



SCALE: 1"=20' H  
1"= 2' V

ELEVATIONS SHOWN  
ARE NAVD 1988



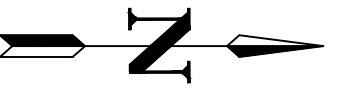
EDF # 2020-021 DWG NAME: LARSON\_ST.DWG

PROJECT No. **LARSON ST**  
LOCATION RIVER VALLEY RD  
TO HAUSER ST  
RESOLUTION DATE

**ENGINEERING DEPT.**  
**City of La Crosse, Wis.**

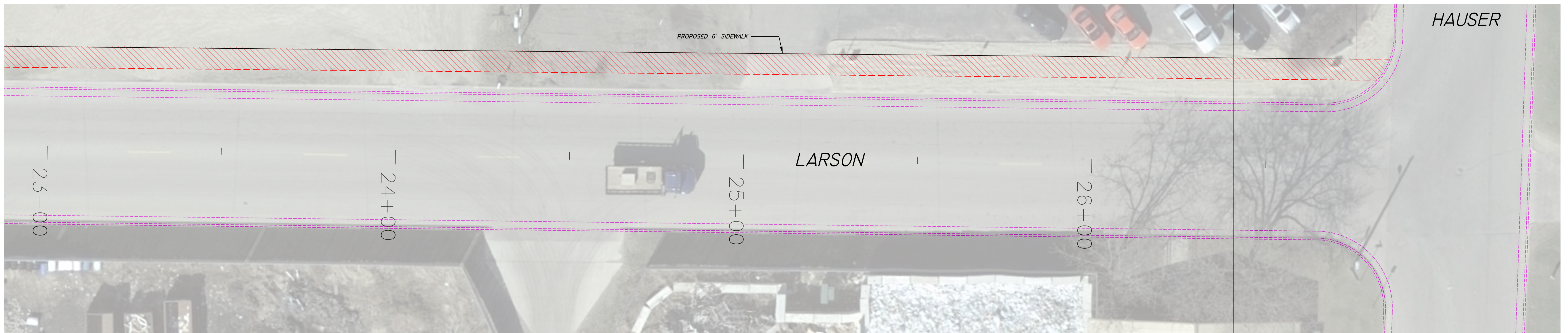
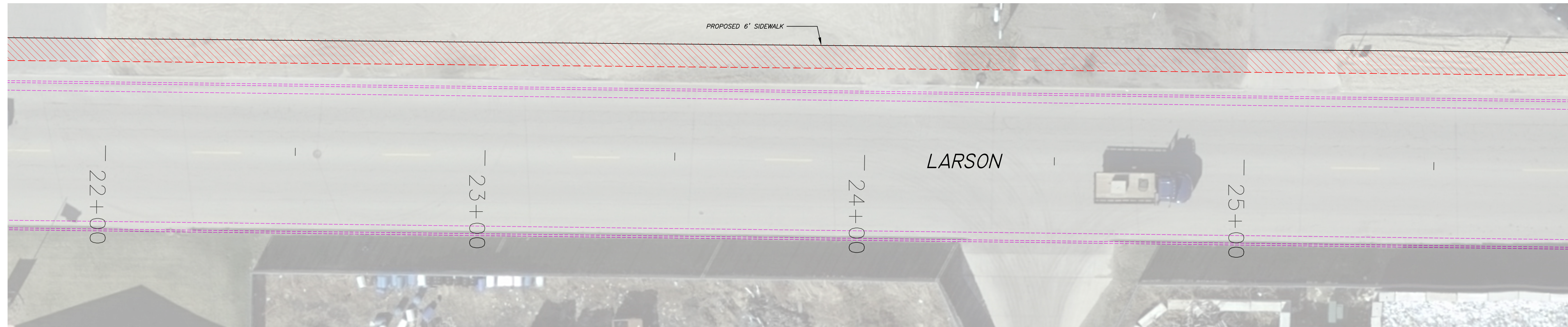
FIELD BOOK NUMBER	SURVEYED	BY	DATE
	PRELIMINARY	JY	12/19
	FINAL	BCA	1/20
	CHECKED		
	APPROVED		
	REVISIONS		

SHEET NO. TOTAL SHEETS



SCALE: 1"=20' H  
1"= 2' V

ELEVATIONS SHOWN  
ARE NAVD 1988



EDF # 2020-021      DWG NAME: LARSON\_ST.DWG

PROJECT No. **LARSON ST**

LOCATION **RIVER VALLEY RD TO HAUSER ST**

RESOLUTION      DATE

**ENGINEERING DEPT.**  
**City of La Crosse, Wis.**

FIELD BOOK NUMBER	SURVEYED	BY	DATE
	PRELIMINARY	JY	12/19
	FINAL	BCA	1/20
	CHECKED		
	APPROVED		
	REVISIONS		

SHEET NO.      TOTAL SHEETS