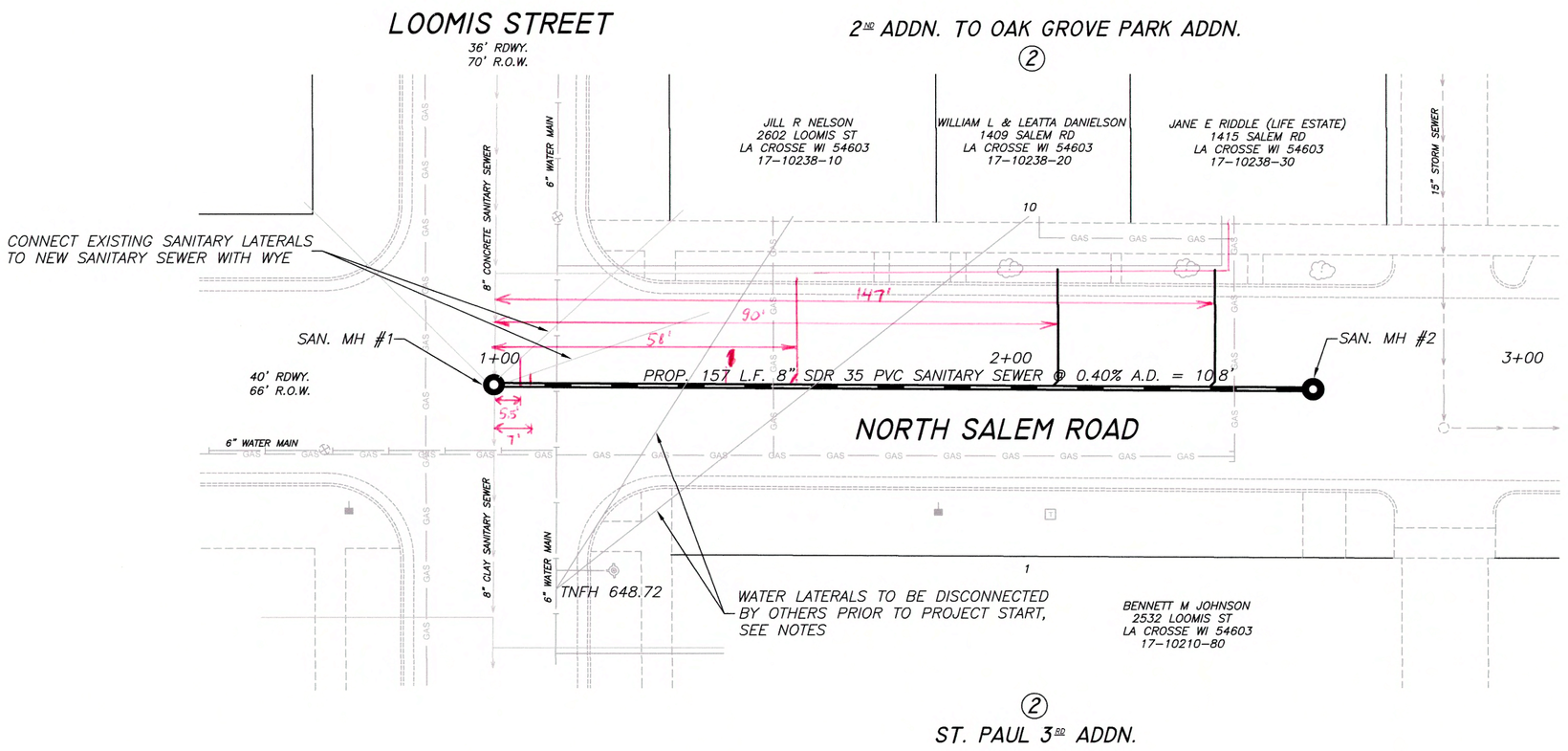

SCALE: H 1"=20'
V 1"=2'

ALL ELEVATIONS REFERENCE NAVD 1988

NOTES:

EXISTING LONG WATER LATERALS TO 2602 LOOMIS ST, 1409 SALEM RD, & 1415 SALEM RD WILL BE DISCONNECTED AND REINSTALLED NORTH OF NEW SEWER MAIN BY CITY WATER DEPT. PRIOR TO START OF THIS CONTRACT. ABANDONED WATER LATERALS CAN BE REMOVED DURING CONSTRUCTION.

RECONNECT EXISTING 8" SANITARY SEWER TO NEW SANITARY MANHOLE NUMBER 1 WITH FERNCO COUPLINGS AND MINIMUM 3' LONG, 8", SDR 35 PVC PIPE.

NEW SANITARY SEWER LATERALS SHALL BE 4" SDR 26 PVC PIPE.

ALL MANHOLE CASTINGS TO BE PROVIDED BY THE CITY OF LA CROSSE.

TOP NUT OF FIRE HYDRANT AT LOOMIS ST. & SALEM RD. = 648.72.

REPLACEMENT SANITARY MANHOLE #1
48" DIAMETER
STA. 1+00
RIM 645.07
INV. N. 633.67, 8"
INV. E 633.57, 8"
INV. S 633.57, 8"

PROPOSED SANITARY MANHOLE #2
48" DIAMETER
STA. 2+60
RIM 644.22
INV. W. 634.20, 8"

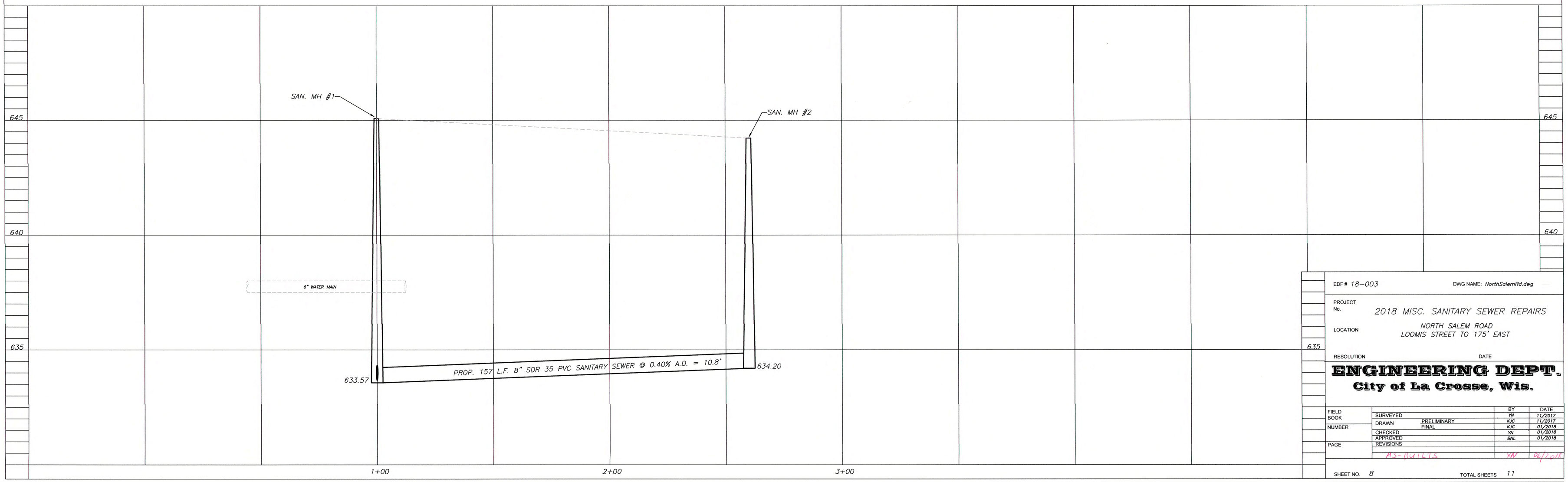

EDF # 18-003 DWG NAME: NorthSalemRd.dwg

PROJECT No. 2018 MISC. SANITARY SEWER REPAIRS

LOCATION NORTH SALEM ROAD
LOOMIS STREET TO 175' EAST

RESOLUTION DATE

ENGINEERING DEPT.
City of La Crosse, Wis.

		BY	DATE
FIELD BOOK	SURVEYED	YN	11/2017
	DRAWN PRELIMINARY	KJC	11/2017
NUMBER	DRAWN FINAL	KJC	01/2018
	CHECKED	YN	01/2018
	APPROVED	BNL	01/2018
PAGE	REVISIONS		
	AS-BUILTS	YN	06/2018

SHEET NO. 8 TOTAL SHEETS 11

SCALE: 1"=20' H
1"= 2' V

ELEVATIONS SHOWN ARE NAVD 88

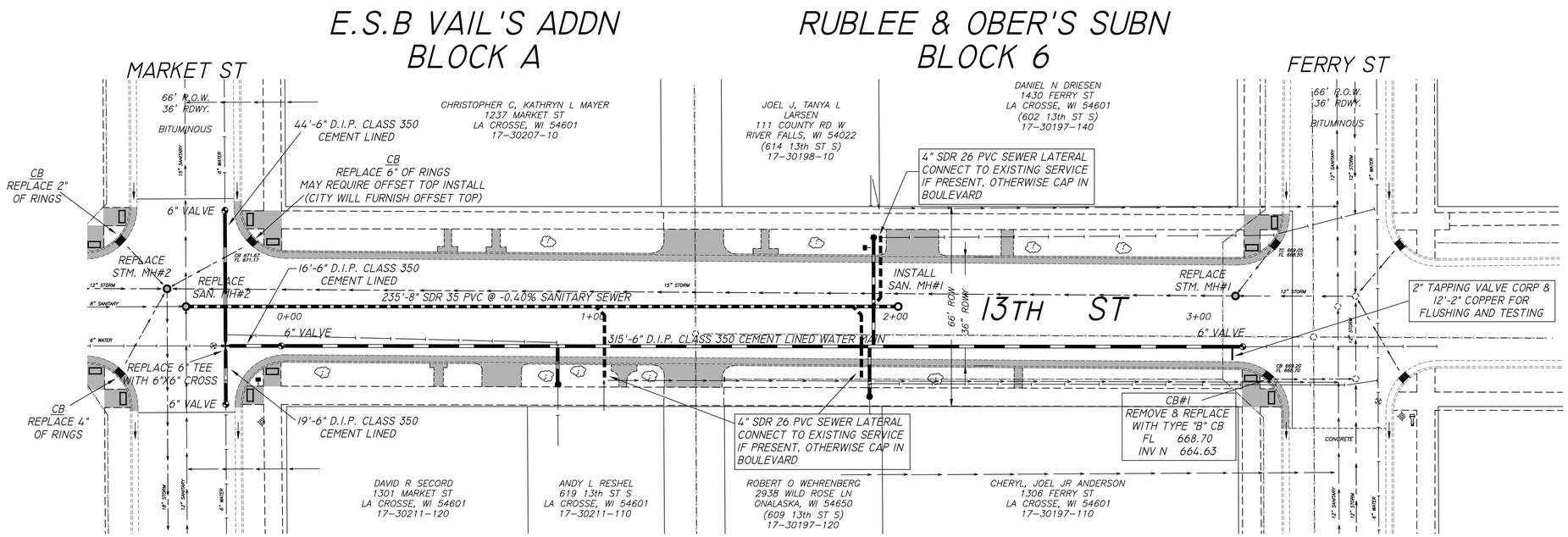

UTILITY QUANTITIES

QUANTITIES

2	EA.	STANDARD SANITARY MANHOLE COMPLETE D=10.23', D=13.22',
2	EA.	STANDARD STORM SEWER MANHOLE COMPLETE D=5.00', D=8.43'
1	EA.	STANDARD CATCH BASINS COMPLETE TYPE "B"
235	L.F.	8" SDR 35 PVC SANITARY SEWER
72	L.F.	4" SDR 26 PVC SANITARY LATERAL
384	L.F.	6" D.I.P. CLASS 350 CEMENT LINED WATER MAIN
4	EA.	6" VALVE AND BOX
1	EA.	6"X6" CROSS
3	EA.	1" CORPORATION STOP
3	EA.	1" CURB STOP AND BOX
70	L.F.	1" COPPER WATER SERVICE

ALL WATER MAIN SHALL BE ENCASED IN POLYETHYLENE WRAP AS SPECIFIED

DISCONNECT EXISTING LONG WATER SERVICE AT THE MAIN AT MARKET ST AND ABANDON IN PLACE (619 13th ST S)

TURN OFF EXISTING LONG WATER SERVICES AT THE EXISTING VALVE BOXES & BURY VALVE BOXES IN BLVD (609 & 614 13th ST S)

TAP WATER MAIN WITH 1" CORPORATION INSTALL NEW 1" COPPER & CURB STOP. CONNECT TO EXISTING SERVICE (TYP)

CITY OF LA CROSSE WILL PROVIDE ALL CASTINGS AS NEEDED FOR REPLACEMENT OR NEW STRUCTURES

NOTE

CONTRACTOR IS TO VERIFY LOCATION OF ALL UTILITIES PRIOR TO ANY CONSTRUCTION

BENCHMARKS
TOP NUT OF HYDRANT

13th ST & MARKET ST	675.11
13th ST & FERRY ST	672.45

ESTABLISHED GRADE

13th ST & MARKET ST	671.93
13th ST & FERRY ST	669.43

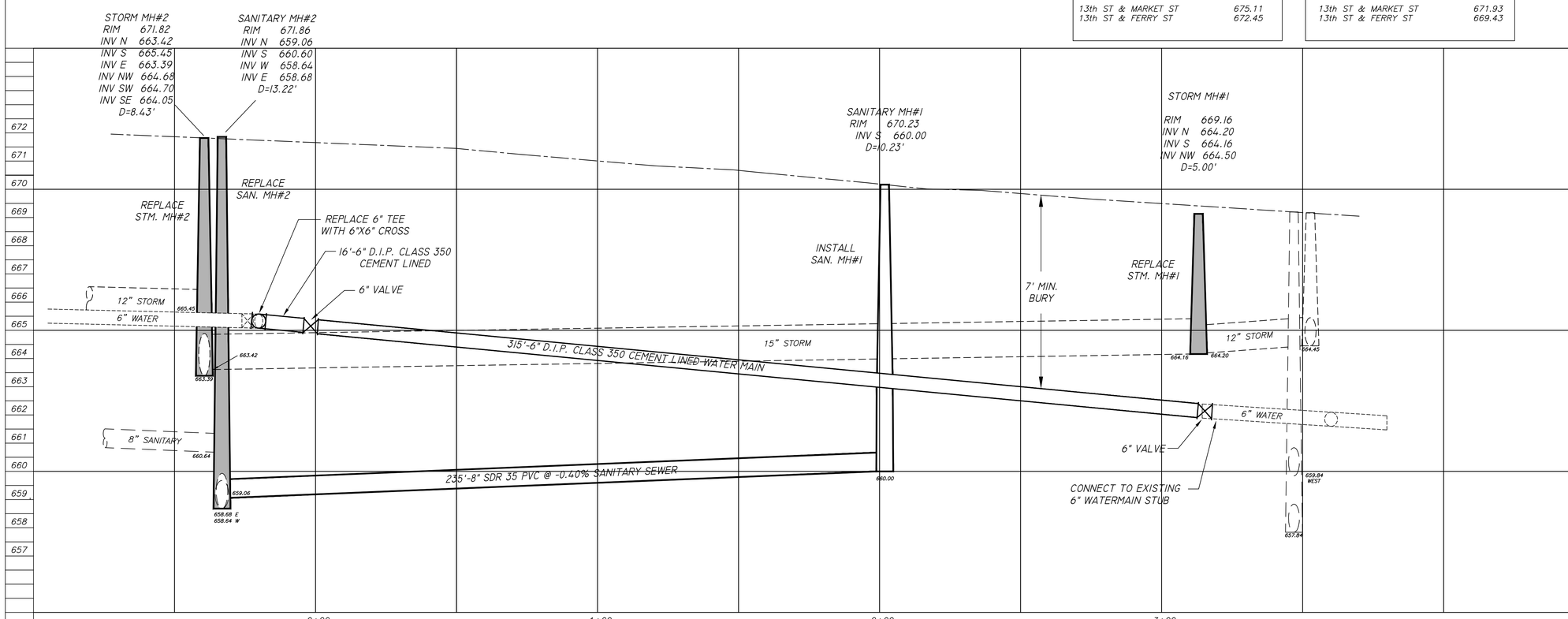

EDF # 18-106 DWG NAME: 13th_market-ferry.dwg

PROJECT No. 2018 CURB & GUTTER CITY PAVE

LOCATION 13th ST MARKET ST to FERRY ST

RESOLUTION DATE

ENGINEERING DEPT.
City of La Crosse, Wis.

FIELD BOOK		BY	DATE
NUMBER	SURVEYED	BDW	01/2018
	DRAWN PRELIMINARY	BFM	02/2018
	DRAWN FINAL	BFM	04/2018
	CHECKED		
	DESIGNED		
PAGE	REVISIONS		

SHEET NO. 3 TOTAL SHEETS 14