

**CONSTRUCTION NOTE:**  
BURY CABLE AT A MINIMUM OF 36" DEPTH  
UNLESS OTHERWISE NOTED ON PRINTS.

**CONSTRUCTION NOTE:**  
CHARTER COMMUNICATIONS WILL PLACE  
PROPOSED CABLES IN CORRIDOR AS CLOSE TO  
THE BACK OF RIGHT-OF-WAY AS POSSIBLE,  
PENDING LOCATES.

**LEGEND**

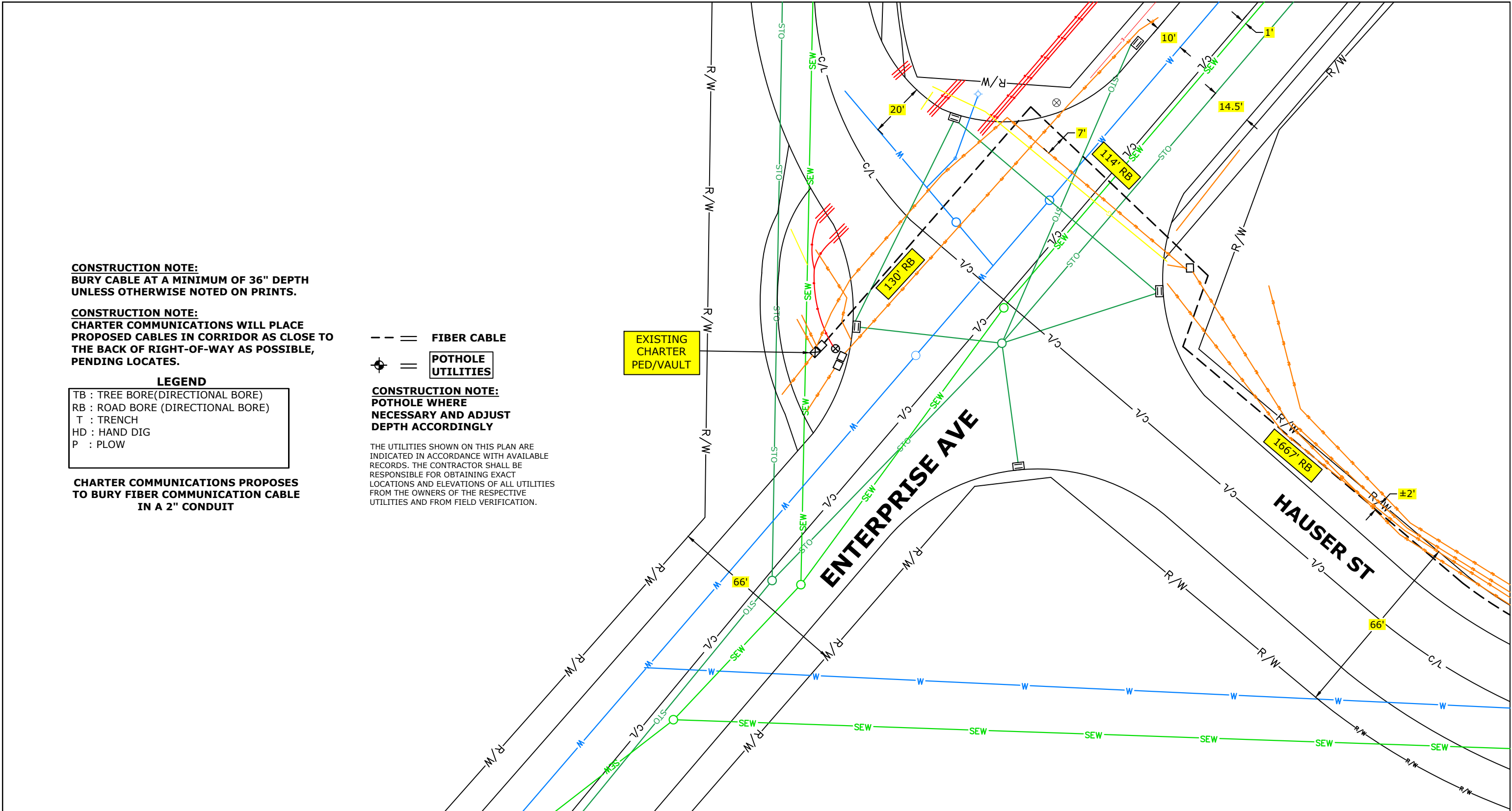
TB : TREE BORE(DIRECTIONAL BORE)  
RB : ROAD BORE (DIRECTIONAL BORE)  
T : TRENCH  
HD : HAND DIG  
P : PLOW

**CHARTER COMMUNICATIONS PROPOSES  
TO BURY FIBER COMMUNICATION CABLE  
IN A 2" CONDUIT**

-- == FIBER CABLE  
⊕ == POT HOLE UTILITIES

**CONSTRUCTION NOTE:**  
**POTHOLE WHERE  
NECESSARY AND ADJUST  
DEPTH ACCORDINGLY**

THE UTILITIES SHOWN ON THIS PLAN ARE  
INDICATED IN ACCORDANCE WITH AVAILABLE  
RECORDS. THE CONTRACTOR SHALL BE  
RESPONSIBLE FOR OBTAINING EXACT  
LOCATIONS AND ELEVATIONS OF ALL UTILITIES  
FROM THE OWNERS OF THE RESPECTIVE  
UTILITIES AND FROM FIELD VERIFICATION.



(920)465-8018  
GREEN BAY, BROWNsville,  
NEW BERLIN & MINNEAPOLIS

**LEGEND**

- |                      |                  |                         |                      |
|----------------------|------------------|-------------------------|----------------------|
| ⊗ JOINT POLE         | ANCHOR           | MANHOLE                 | GROUND               |
| ⊙ NEW JOINT POLE     | NEW ANCHOR       | EXISTING FIBER COIL     | NEW GROUND           |
| × POWER POLE         | JOINT ANCHOR     | 100' NEW FIBER COIL     | PROPERTY LINE        |
| × NEW POWER POLE     | NEW JOINT ANCHOR | 100' EXISTING HAND HOLE | ROADWAY CENTERLINE   |
| ○ TELEPHONE POLE     | FOREIGN ANCHOR   | NEW HAND HOLE           | ● FIBER WARNING SIGN |
| ● NEW TELEPHONE POLE | DOWNGUY          | SHRUBS                  | +D TRAFFIC LIGHT     |
| ⊠ EXISTING PEDESTAL  | NEW DOWNGUY      | DECIDUOUS TREE          | ◇ HYDRANT            |
| ■ NEW PEDESTAL       | UTILITY VALVE    |                         | □ SIGNS              |
|                      |                  |                         | □ STREET LIGHT       |
|                      |                  |                         | □ CONIFEROUS TREE    |

**LINETYPES**

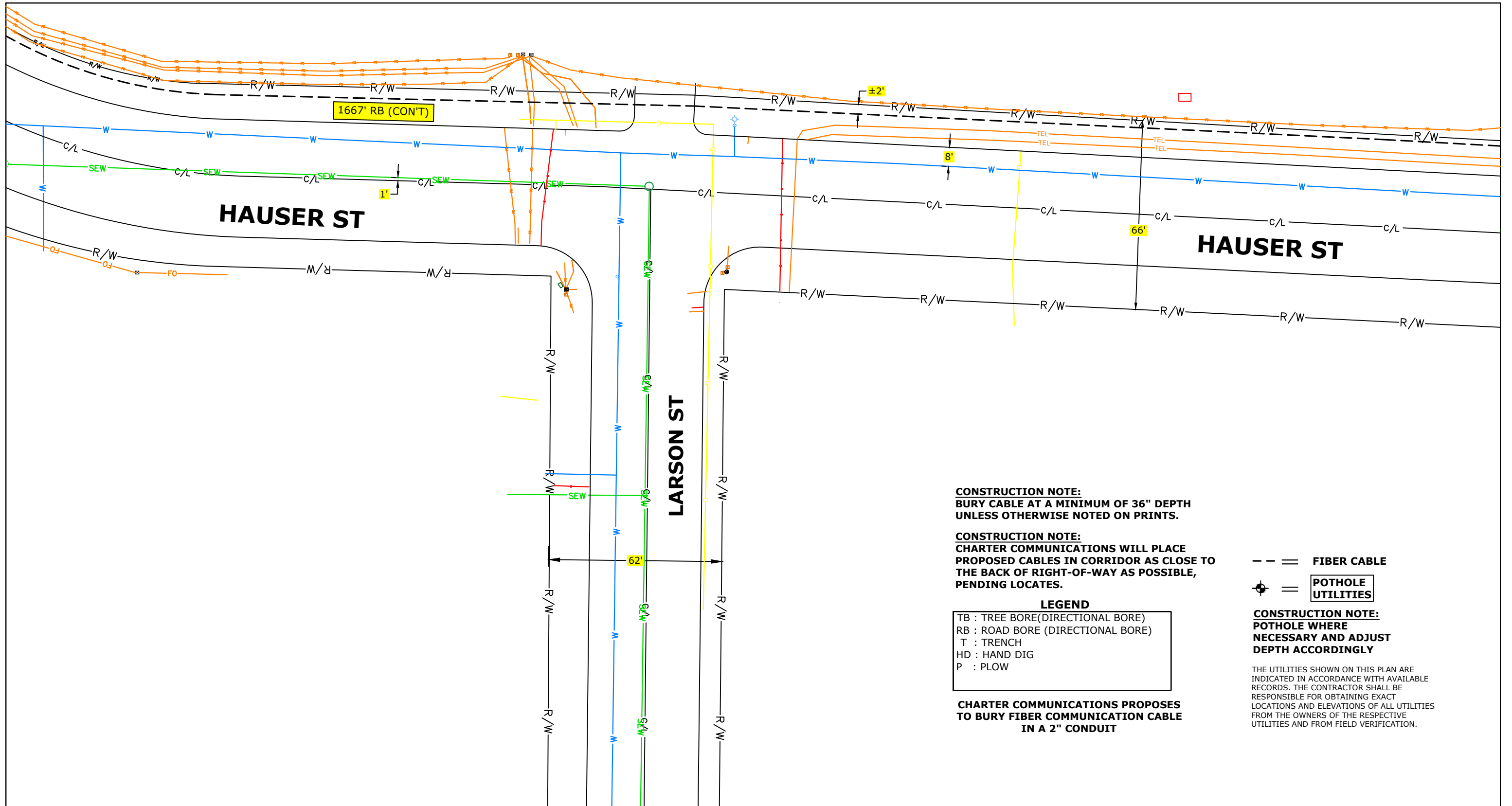
- |                 |     |
|-----------------|-----|
| PROPOSED FIBER  | --- |
| PROPOSED STRAND | --- |
| GAS             | --- |
| WATER           | --- |
| ELECTRICAL      | --- |
| STORM           | --- |
| SANITARY        | --- |
| CABLE TV        | --- |
| TELEPHONE       | --- |

PROJECT # 4262637  
PERMIT ID #4262637CITY

ONALASKA, WI 54650



ADDRESS 2410 S HAUSER ST		LOCATION LA CROSSE, WI	
FIELD BY:	DATE:		
DRAFTED BY: MP	DATE: 2/9/2023		
DESIGNED BY:	DATE:	1	2
ASBUILTS BY:	DATE:		



**CONSTRUCTION NOTE:**  
 BURY CABLE AT A MINIMUM OF 36" DEPTH  
 UNLESS OTHERWISE NOTED ON PRINTS.

**CONSTRUCTION NOTE:**  
 CHARTER COMMUNICATIONS WILL PLACE  
 PROPOSED CABLES IN CORRIDOR AS CLOSE TO  
 THE BACK OF RIGHT-OF-WAY AS POSSIBLE,  
 PENDING LOCATES.

**LEGEND**  
 TB : TREE BORE(DIRECTIONAL BORE)  
 RB : ROAD BORE (DIRECTIONAL BORE)  
 T : TRENCH  
 HD : HAND DIG  
 P : PLOW

**CHARTER COMMUNICATIONS PROPOSES  
 TO BURY FIBER COMMUNICATION CABLE  
 IN A 2" CONDUIT**

-- = FIBER CABLE  
 = POT HOLE UTILITIES

**CONSTRUCTION NOTE:**  
 POT HOLE WHERE  
 NECESSARY AND ADJUST  
 DEPTH ACCORDINGLY

THE UTILITIES SHOWN ON THIS PLAN ARE  
 INDICATED IN ACCORDANCE WITH AVAILABLE  
 RECORDS. THE CONTRACTOR SHALL BE  
 RESPONSIBLE FOR OBTAINING EXACT  
 LOCATIONS AND ELEVATIONS OF ALL UTILITIES  
 FROM THE OWNERS OF THE RESPECTIVE  
 UTILITIES AND FROM FIELD VERIFICATION.



(920)465-8018  
 GREEN BAY, BROWNSVILLE,  
 NEW BERLIN & MINNEAPOLIS

**LEGEND**

- |                      |                  |                         |                      |
|----------------------|------------------|-------------------------|----------------------|
| ⊗ JOINT POLE         | ANCHOR           | MANHOLE                 | GROUND               |
| ⊙ NEW JOINT POLE     | NEW ANCHOR       | EXISTING FIBER COIL     | NEW GROUND           |
| × POWER POLE         | JOINT ANCHOR     | 100' NEW FIBER COIL     | PROPERTY LINE        |
| × NEW POWER POLE     | NEW JOINT ANCHOR | 100' EXISTING HAND HOLE | ROADWAY CENTERLINE   |
| ○ TELEPHONE POLE     | FOREIGN ANCHOR   | NEW HAND HOLE           | ● FIBER WARNING SIGN |
| ● NEW TELEPHONE POLE | DOWNGUY          | SHRUBS                  | +D TRAFFIC LIGHT     |
| ⊠ EXISTING PEDESTAL  | NEW DOWNGUY      | DECIDUOUS TREE          | ◇ HYDRANT            |
| ■ NEW PEDESTAL       | UTILITY VALVE    |                         | □ SIGNS              |
|                      |                  |                         | □ STREET LIGHT       |
|                      |                  |                         | ◇ CONIFEROUS TREE    |

**LINETYPES**

- |                 |     |
|-----------------|-----|
| PROPOSED FIBER  | --- |
| PROPOSED STRAND | --- |
| GAS             | --- |
| WATER           | --- |
| ELECTRICAL      | --- |
| STORM           | --- |
| SANITARY        | --- |
| CABLE TV        | --- |
| TELEPHONE       | --- |

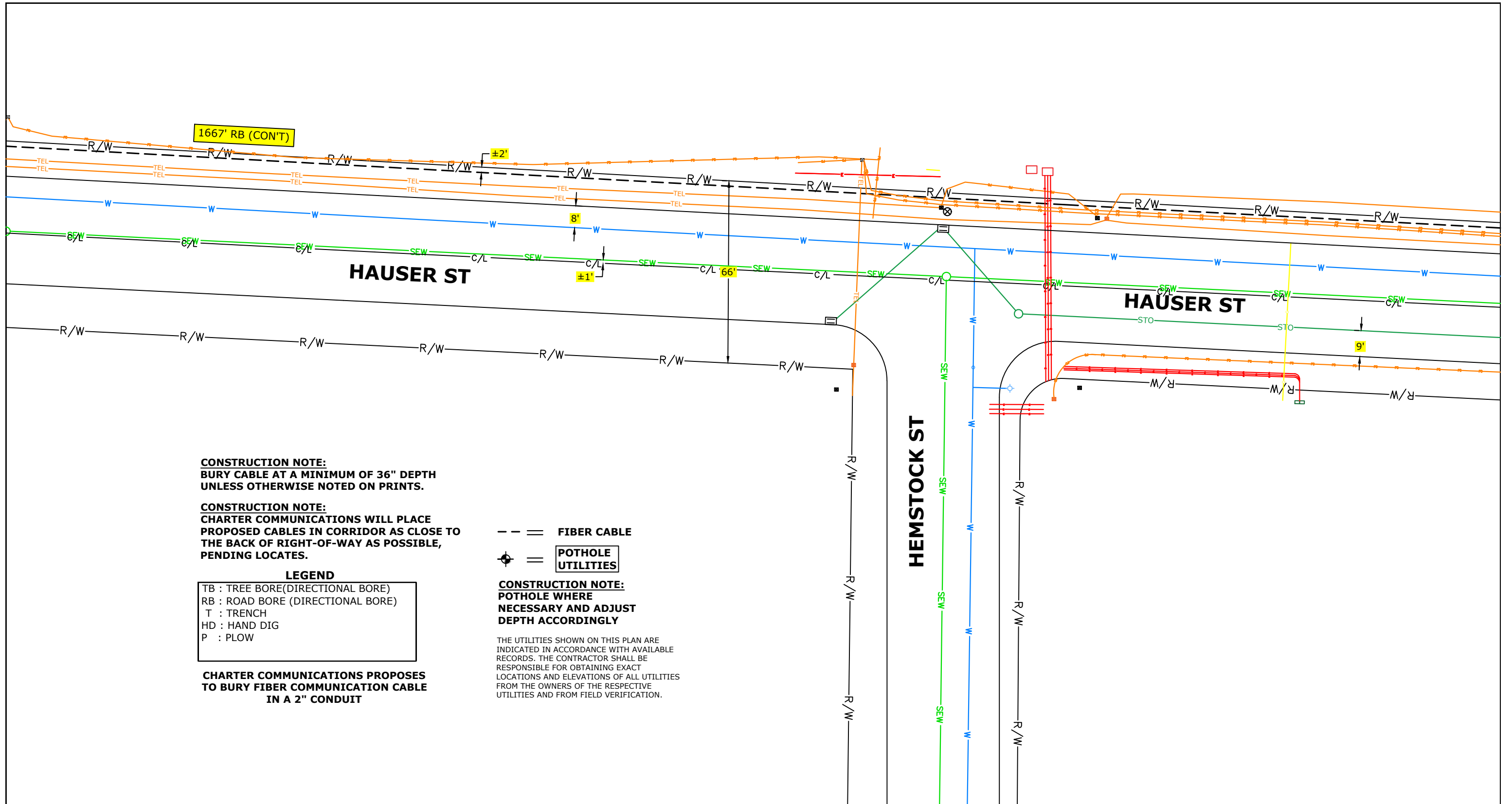
PROJECT # 4262637  
 PERMIT ID #4262637CITY



ONALASKA, WI 54650



ADDRESS 2410 S HAUSER ST		LOCATION LA CROSSE, WI	
FIELD BY:	DATE:		
DRAFTED BY: MP	DATE: 2/9/2023	1	2
DESIGNED BY:	DATE:		3
ASBUILTS BY:	DATE:		



**CONSTRUCTION NOTE:**  
 BURY CABLE AT A MINIMUM OF 36" DEPTH  
 UNLESS OTHERWISE NOTED ON PRINTS.

**CONSTRUCTION NOTE:**  
 CHARTER COMMUNICATIONS WILL PLACE  
 PROPOSED CABLES IN CORRIDOR AS CLOSE TO  
 THE BACK OF RIGHT-OF-WAY AS POSSIBLE,  
 PENDING LOCATES.

**LEGEND**

- TB : TREE BORE(DIRECTIONAL BORE)
- RB : ROAD BORE (DIRECTIONAL BORE)
- T : TRENCH
- HD : HAND DIG
- P : PLOW

**CHARTER COMMUNICATIONS PROPOSES  
 TO BURY FIBER COMMUNICATION CABLE  
 IN A 2" CONDUIT**

--- = FIBER CABLE

⊕ = POT HOLE UTILITIES

**CONSTRUCTION NOTE:**  
 POT HOLE WHERE  
 NECESSARY AND ADJUST  
 DEPTH ACCORDINGLY

THE UTILITIES SHOWN ON THIS PLAN ARE  
 INDICATED IN ACCORDANCE WITH AVAILABLE  
 RECORDS. THE CONTRACTOR SHALL BE  
 RESPONSIBLE FOR OBTAINING EXACT  
 LOCATIONS AND ELEVATIONS OF ALL UTILITIES  
 FROM THE OWNERS OF THE RESPECTIVE  
 UTILITIES AND FROM FIELD VERIFICATION.



(920)465-8018  
 GREEN BAY, BROWNSVILLE,  
 NEW BERLIN & MINNEAPOLIS

**LEGEND**

- |                      |                  |                     |                      |
|----------------------|------------------|---------------------|----------------------|
| ⊕ JOINT POLE         | ANCHOR           | MANHOLE             | GROUND               |
| ⊙ NEW JOINT POLE     | NEW ANCHOR       | EXISTING FIBER COIL | NEW GROUND           |
| × POWER POLE         | JOINT ANCHOR     | 100' NEW FIBER COIL | PROPERTY LINE        |
| × NEW POWER POLE     | NEW JOINT ANCHOR | EXISTING HAND HOLE  | ROADWAY CENTERLINE   |
| ○ TELEPHONE POLE     | FOREIGN ANCHOR   | NEW HAND HOLE       | ● FIBER WARNING SIGN |
| ● NEW TELEPHONE POLE | DOWNGUY          | SHRUBS              | +D TRAFFIC LIGHT     |
| ⊠ EXISTING PEDESTAL  | NEW DOWNGUY      | DECIDUOUS TREE      | ◇ HYDRANT            |
| ■ NEW PEDESTAL       | UTILITY VALVE    |                     | □ SIGNS              |
|                      |                  |                     | □ STREET LIGHT       |
|                      |                  |                     | ● CONIFEROUS TREE    |

**LINETYPES**

- |                 |     |
|-----------------|-----|
| PROPOSED FIBER  | --- |
| PROPOSED STRAND | --- |
| GAS             | --- |
| WATER           | --- |
| ELECTRICAL      | --- |
| STORM           | --- |
| SANITARY        | --- |
| CABLE TV        | --- |
| TELEPHONE       | --- |

PROJECT # 4262637  
 PERMIT ID #4262637CITY



ONALASKA, WI 54650



ADDRESS  
 2410 S HAUSER ST

FIELD BY: DATE:

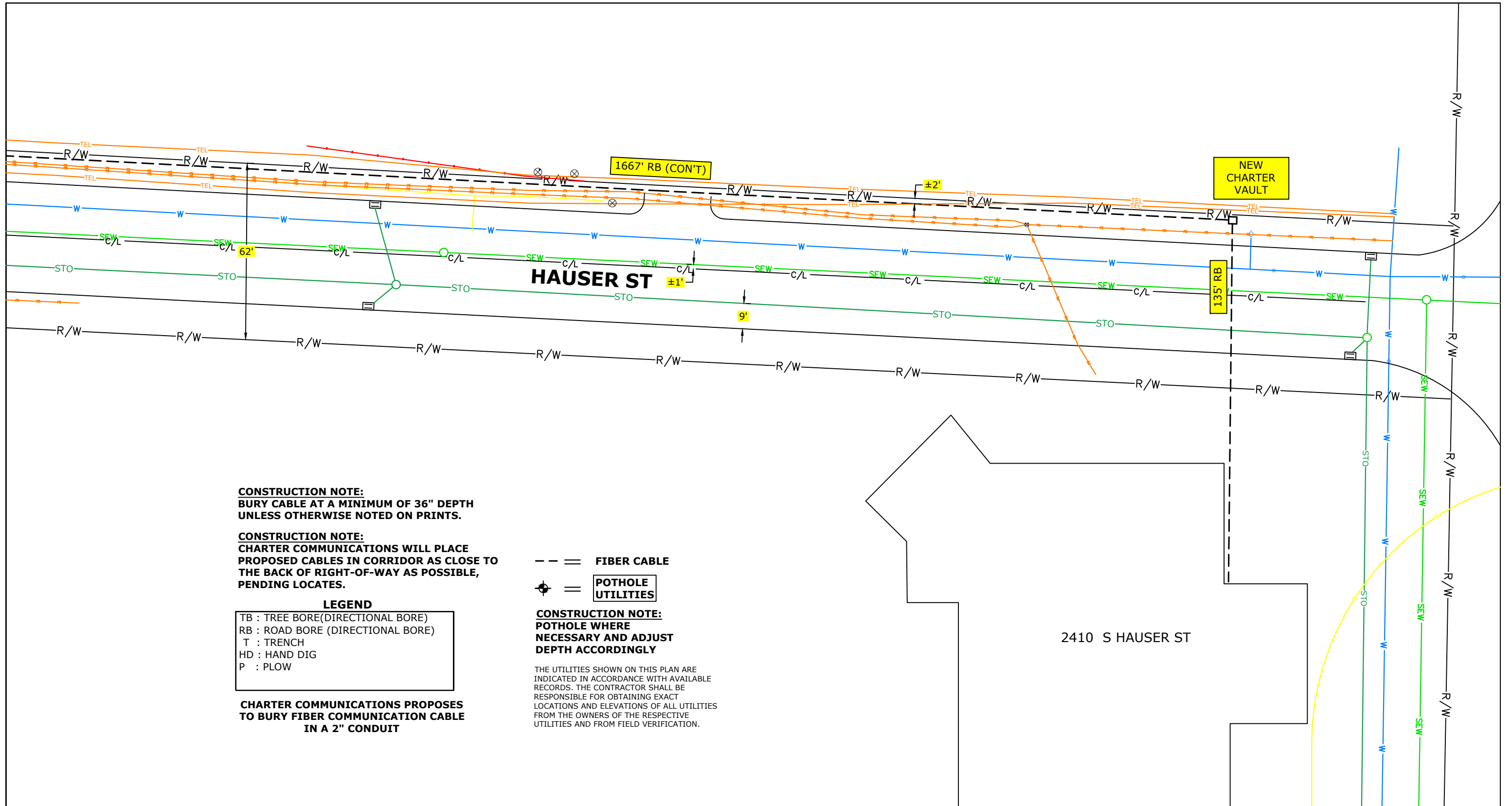
DRAFTED BY: DATE:  
 MP 2/9/2023

DESIGNED BY: DATE:

ASBUILTS BY: DATE:

LOCATION  
 LA CROSSE, WI

2	3	4



**CONSTRUCTION NOTE:**  
 BURY CABLE AT A MINIMUM OF 36" DEPTH  
 UNLESS OTHERWISE NOTED ON PRINTS.

**CONSTRUCTION NOTE:**  
 CHARTER COMMUNICATIONS WILL PLACE  
 PROPOSED CABLES IN CORRIDOR AS CLOSE TO  
 THE BACK OF RIGHT-OF-WAY AS POSSIBLE,  
 PENDING LOCATES.

**LEGEND**

- TB : TREE BORE(DIRECTIONAL BORE)
- RB : ROAD BORE (DIRECTIONAL BORE)
- T : TRENCH
- HD : HAND DIG
- P : PLOW

**CHARTER COMMUNICATIONS PROPOSES  
 TO BURY FIBER COMMUNICATION CABLE  
 IN A 2" CONDUIT**

- = FIBER CABLE
- ⊕ = POTHOLE UTILITIES

**CONSTRUCTION NOTE:**  
 POTHOLE WHERE  
 NECESSARY AND ADJUST  
 DEPTH ACCORDINGLY

THE UTILITIES SHOWN ON THIS PLAN ARE  
 INDICATED IN ACCORDANCE WITH AVAILABLE  
 RECORDS. THE CONTRACTOR SHALL BE  
 RESPONSIBLE FOR OBTAINING EXACT  
 LOCATIONS AND ELEVATIONS OF ALL UTILITIES  
 FROM THE OWNERS OF THE RESPECTIVE  
 UTILITIES AND FROM FIELD VERIFICATION.

2410 S HAUSER ST



(920)465-8018  
 GREEN BAY, BROWNSVILLE,  
 NEW BERLIN & MINNEAPOLIS

**LEGEND**

- |                      |                  |                         |                      |
|----------------------|------------------|-------------------------|----------------------|
| ⊗ JOINT POLE         | ANCHOR           | MANHOLE                 | GROUND               |
| ⊙ NEW JOINT POLE     | NEW ANCHOR       | EXISTING FIBER COIL     | NEW GROUND           |
| × POWER POLE         | JOINT ANCHOR     | 100' NEW FIBER COIL     | PROPERTY LINE        |
| ⊗ NEW POWER POLE     | NEW JOINT ANCHOR | 100' EXISTING HAND HOLE | ROADWAY CENTERLINE   |
| ○ TELEPHONE POLE     | FOREIGN ANCHOR   | NEW HAND HOLE           | ● FIBER WARNING SIGN |
| ● NEW TELEPHONE POLE | DOWNGUY          | SHRUBS                  | +D TRAFFIC LIGHT     |
| ⊗ EXISTING PEDESTAL  | NEW DOWNGUY      | DECIDUOUS TREE          | ◇ HYDRANT            |
| ■ NEW PEDESTAL       | UTILITY VALVE    |                         | □ SIGNS              |
|                      |                  |                         | ⊕ STREET LIGHT       |
|                      |                  |                         | ⊕ CONIFEROUS TREE    |

**LINETYPES**

- |                 |     |
|-----------------|-----|
| PROPOSED FIBER  | --- |
| PROPOSED STRAND | --- |
| GAS             | --- |
| WATER           | --- |
| ELECTRICAL      | --- |
| STORM           | --- |
| SANITARY        | --- |
| CABLE TV        | --- |
| TELEPHONE       | --- |

PROJECT # 4262637  
 PERMIT ID #4262637CITY



ONALASKA, WI 54650



ADDRESS  
 2410 S HAUSER ST

FIELD BY: DATE:

DRAFTED BY: DATE:  
 MP 2/9/2023

DESIGNED BY: DATE:

ASBUILTS BY: DATE:

LOCATION  
 LA CROSSE, WI

3	4	5	6