

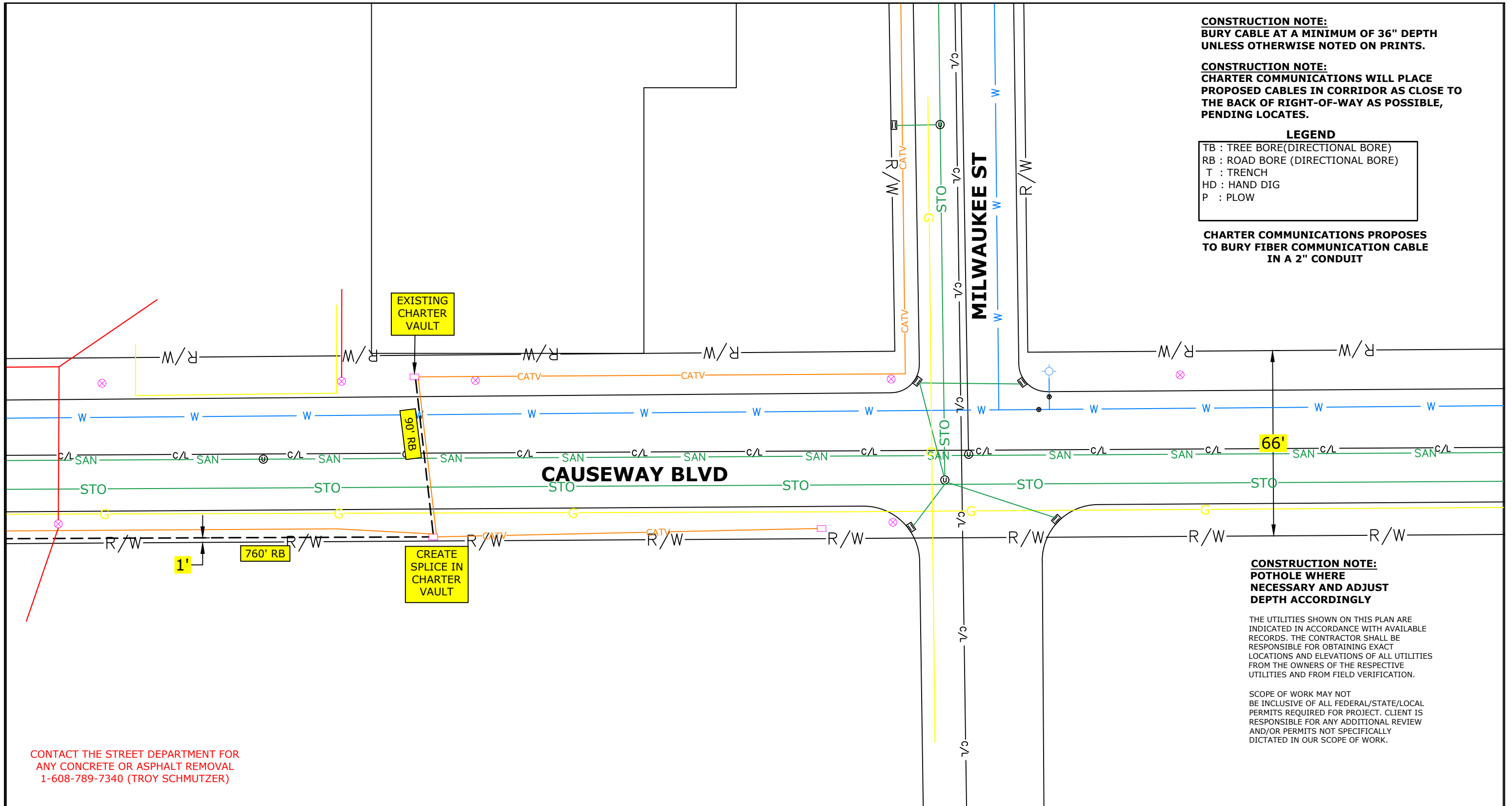
**CONSTRUCTION NOTE:**  
 BURY CABLE AT A MINIMUM OF 36" DEPTH  
 UNLESS OTHERWISE NOTED ON PRINTS.

**CONSTRUCTION NOTE:**  
 CHARTER COMMUNICATIONS WILL PLACE  
 PROPOSED CABLES IN CORRIDOR AS CLOSE TO  
 THE BACK OF RIGHT-OF-WAY AS POSSIBLE,  
 PENDING LOCATES.

**LEGEND**

TB : TREE BORE(DIRECTIONAL BORE)  
 RB : ROAD BORE (DIRECTIONAL BORE)  
 T : TRENCH  
 HD : HAND DIG  
 P : PLOW

**CHARTER COMMUNICATIONS PROPOSES  
 TO BURY FIBER COMMUNICATION CABLE  
 IN A 2" CONDUIT**



**CONSTRUCTION NOTE:**  
 POT HOLE WHERE  
 NECESSARY AND ADJUST  
 DEPTH ACCORDINGLY

THE UTILITIES SHOWN ON THIS PLAN ARE  
 INDICATED IN ACCORDANCE WITH AVAILABLE  
 RECORDS. THE CONTRACTOR SHALL BE  
 RESPONSIBLE FOR OBTAINING EXACT  
 LOCATIONS AND ELEVATIONS OF ALL UTILITIES  
 FROM THE OWNERS OF THE RESPECTIVE  
 UTILITIES AND FROM FIELD VERIFICATION.

SCOPE OF WORK MAY NOT  
 BE INCLUSIVE OF ALL FEDERAL/STATE/LOCAL  
 PERMITS REQUIRED FOR PROJECT. CLIENT IS  
 RESPONSIBLE FOR ANY ADDITIONAL REVIEW  
 AND/OR PERMITS NOT SPECIFICALLY  
 DICTATED IN OUR SCOPE OF WORK.

CONTACT THE STREET DEPARTMENT FOR  
 ANY CONCRETE OR ASPHALT REMOVAL  
 1-608-789-7340 (TROY SCHMUTZER)

**mi-TECH**  
 (920)465-8018  
 GREEN BAY, BROWNSVILLE,  
 NEW BERLIN & MINNEAPOLIS

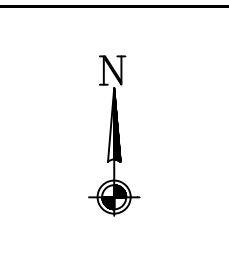
| LEGEND               |                  |                       |                      |
|----------------------|------------------|-----------------------|----------------------|
| ⊗ JOINT POLE         | ANCHOR           | ⊠ MANHOLE             | — GROUND             |
| ⊙ NEW JOINT POLE     | NEW ANCHOR       | ⊙ EXISTING FIBER COIL | — NEW GROUND         |
| ⊗ POWER POLE         | JOINT ANCHOR     | ⊙ NEW FIBER COIL      | — PROPERTY LINE      |
| ⊗ NEW POWER POLE     | NEW JOINT ANCHOR | ⊙ EXISTING HAND HOLE  | — ROADWAY CENTERLINE |
| ⊙ TELEPHONE POLE     | FOREIGN ANCHOR   | ⊙ NEW HAND HOLE       | — FIBER WARNING SIGN |
| ⊙ NEW TELEPHONE POLE | DOWNGUY          | ⊙ SHRUBS              | — TRAFFIC LIGHT      |
| ⊗ EXISTING PEDESTAL  | NEW DOWNGUY      | ⊙ DECIDUOUS TREE      | — HYDRANT            |
| ⊙ NEW PEDESTAL       | UTILITY VALVE    |                       | — SIGNS              |
|                      |                  |                       | — STREET LIGHT       |
|                      |                  |                       | — CONIFEROUS TREE    |

| LINETYPES       |   |
|-----------------|---|
| PROPOSED FIBER  | — |
| PROPOSED STRAND | — |
| GAS             | — |
| WATER           | — |
| ELECTRICAL      | — |
| STORM           | — |
| SANITARY        | — |
| CABLE TV        | — |
| NEW AERIAL      | — |

PROJECT # 4577064  
 PERMIT ID #4577064CITY

**Charter**  
 COMMUNICATIONS

1228 12TH AVE S  
 ONALASKA, WI 54650



| ADDRESS       |          |
|---------------|----------|
| CAUSEWAY BLVD |          |
| FIELD BY:     | DATE:    |
| DRAFTED BY:   | DATE:    |
| MP            | 1/9/2024 |
| DESIGNED BY:  | DATE:    |
| ASBUILTS BY:  | DATE:    |

| LOCATION      |   |
|---------------|---|
| LA CROSSE, WI |   |
| 2             | 1 |

**CONSTRUCTION NOTE:**  
 BURY CABLE AT A MINIMUM OF 36" DEPTH  
 UNLESS OTHERWISE NOTED ON PRINTS.

**CONSTRUCTION NOTE:**  
 CHARTER COMMUNICATIONS WILL PLACE  
 PROPOSED CABLES IN CORRIDOR AS CLOSE TO  
 THE BACK OF RIGHT-OF-WAY AS POSSIBLE,  
 PENDING LOCATES.

**CONSTRUCTION NOTE:**  
 POT HOLE WHERE  
 NECESSARY AND ADJUST  
 DEPTH ACCORDINGLY

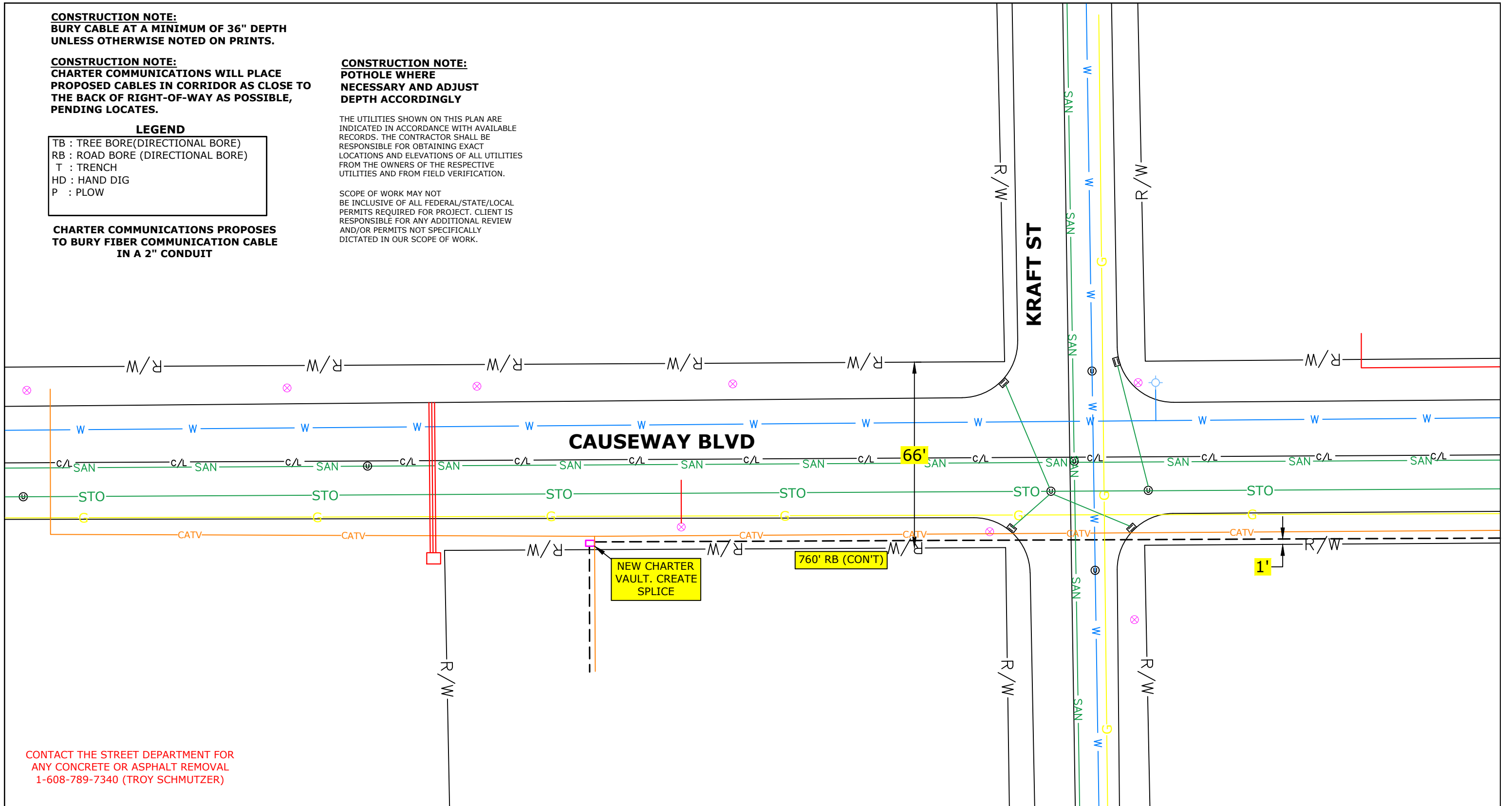
THE UTILITIES SHOWN ON THIS PLAN ARE  
 INDICATED IN ACCORDANCE WITH AVAILABLE  
 RECORDS. THE CONTRACTOR SHALL BE  
 RESPONSIBLE FOR OBTAINING EXACT  
 LOCATIONS AND ELEVATIONS OF ALL UTILITIES  
 FROM THE OWNERS OF THE RESPECTIVE  
 UTILITIES AND FROM FIELD VERIFICATION.

SCOPE OF WORK MAY NOT  
 BE INCLUSIVE OF ALL FEDERAL/STATE/LOCAL  
 PERMITS REQUIRED FOR PROJECT. CLIENT IS  
 RESPONSIBLE FOR ANY ADDITIONAL REVIEW  
 AND/OR PERMITS NOT SPECIFICALLY  
 DICTATED IN OUR SCOPE OF WORK.

**LEGEND**

- TB : TREE BORE(DIRECTIONAL BORE)
- RB : ROAD BORE (DIRECTIONAL BORE)
- T : TRENCH
- HD : HAND DIG
- P : PLOW

**CHARTER COMMUNICATIONS PROPOSES  
 TO BURY FIBER COMMUNICATION CABLE  
 IN A 2" CONDUIT**



CONTACT THE STREET DEPARTMENT FOR  
 ANY CONCRETE OR ASPHALT REMOVAL  
 1-608-789-7340 (TROY SCHMUTZER)

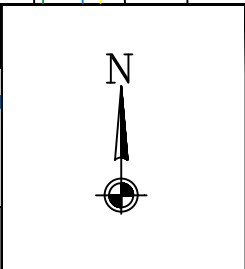
(920)465-8018  
 GREEN BAY, BROWNSVILLE,  
 NEW BERLIN & MINNEAPOLIS

| LEGEND               |                  |                          |                      |
|----------------------|------------------|--------------------------|----------------------|
| ⊗ JOINT POLE         | ANCHOR           | MANHOLE                  | GROUND               |
| ⊙ NEW JOINT POLE     | NEW ANCHOR       | EXISTING FIBER COIL      | NEW GROUND           |
| ⊗ POWER POLE         | JOINT ANCHOR     | 100' NEW FIBER COIL      | PROPERTY LINE        |
| ⊗ NEW POWER POLE     | NEW JOINT ANCHOR | 150' EXISTING FIBER COIL | ROADWAY CENTERLINE   |
| ○ TELEPHONE POLE     | FOREIGN ANCHOR   | EXISTING HAND HOLE       | ● FIBER WARNING SIGN |
| ⊙ NEW TELEPHONE POLE | DOWNGUY          | NEW HAND HOLE            | +D TRAFFIC LIGHT     |
| ⊗ EXISTING PEDESTAL  | NEW DOWNGUY      | SHRUBS                   | ⊕ HYDRANT            |
| ⊙ NEW PEDESTAL       | UTILITY VALVE    | DECIDUOUS TREE           | ⊕ SIGNS              |
|                      |                  |                          | ⊕ STREET LIGHT       |
|                      |                  |                          | ⊕ CONIFEROUS TREE    |

| LINETYPES       |                 |
|-----------------|-----------------|
| PROPOSED FIBER  | — F — F —       |
| PROPOSED STRAND | — S — S —       |
| GAS             | — G — G —       |
| WATER           | — W — W —       |
| ELECTRICAL      | — E — E —       |
| STORM           | — S — S —       |
| SANITARY        | — SAN — SAN —   |
| CABLE TV        | — CATV — CATV — |
| TELEPHONE       | — TEL — TEL —   |

PROJECT # 4577064  
 PERMIT ID #4577064CITY

1228 12TH AVE S  
 ONALASKA, WI 54650



| ADDRESS       |          |
|---------------|----------|
| CAUSEWAY BLVD |          |
| FIELD BY:     | DATE:    |
| DRAFTED BY:   | DATE:    |
| MP            | 1/9/2024 |
| DESIGNED BY:  | DATE:    |
| ASBUILTS BY:  | DATE:    |

| LOCATION      |   |   |
|---------------|---|---|
| LA CROSSE, WI |   |   |
|               | 2 | 1 |