



City of La Crosse, Wisconsin

City Hall
400 La Crosse Street
La Crosse, WI 54601

Meeting Agenda - Final

Board of Public Works

Monday, July 14, 2025

10:00 AM

Council Chambers
City Hall, First Floor

The Board of Public Works meeting is open for in-person attendance and will also be conducted through video conferencing. The meeting can be viewed by visiting the Legislative Information Center (<https://cityoflacrosse.legistar.com/Calendar.aspx>) and clicking on the video link to the far right in the meeting list.)

Call to Order

Roll Call

Shaundel Washington-Spivey, Tamra Dickinson, Erin Goggin, Matt Gallagher, Andrea Trane.

Approval of Minutes

Minutes from July 7, 2025.

Agenda Items:

- [25-0105](#) Bidder's Proof of Responsibility.
- [25-0759](#) Construction Contract Change Order.
- [25-0751](#) Construction Contract Final Payments.
- [25-0767](#) Finding and Order to establish a 2-Hour Parking Zone on the West Side of the 100 Block of 14th Street South.
- [25-0768](#) Charter Communications Street Privilege Permit request for communications in right-of-way near 912 Market St.
- [25-0769](#) Brightspeed of Wisconsin, LLC Street Privilege Permit request for communications in right-of-way near 1410 Sill St.
- [25-0770](#) Brightspeed of Wisconsin, LLC Street Privilege Permit request for communications in right-of-way near 2537 George St.
- [25-0771](#) Brightspeed of Wisconsin, LLC Street Privilege Permit request for communications in right-of-way near 2626 Lincoln Ave.
- [25-0772](#) Brightspeed of Wisconsin, LLC Street Privilege Permit request for communications in right-of-way near 2700 Block Shelby Road.

[25-0773](#)

Brightspeed of Wisconsin, LLC Street Privilege Permit request for communications in right-of-way near 2802 S Richard Dr.

Adjournment

Notice is further given that members of other governmental bodies may be present at the above scheduled meeting to gather information about a subject over which they have decision-making responsibility.

NOTICE TO PERSONS WITH A DISABILITY

Requests from persons with a disability who need assistance to participate in this meeting should call the City Clerk's office at (608) 789-7510 or send an email to ADAcityclerk@cityoflacrosse.org, with as much advance notice as possible.



City of La Crosse, Wisconsin

City Hall
400 La Crosse Street
La Crosse, WI 54601

Text File

File Number: 25-0105

Agenda Date: 7/14/2025

Version: 1

Status: Agenda Ready

In Control: Board of Public Works

File Type: General Item



City of La Crosse, Wisconsin

City Hall
400 La Crosse Street
La Crosse, WI 54601

Text File

File Number: 25-0759

Agenda Date: 7/14/2025

Version: 1

Status: Referred

In Control: Board of Public Works

File Type: General Item

Agenda Number:

CONTRACT CHANGE ORDER

No. 2

Date 7/1/2025

EDF # 24-035

Contract No. 9184982 for the following public work: 2024 Pettibone Water Main Extension between Gerke Excavating, Inc. and the City of La Crosse, dated 07/03/2024, is hereby changed in the following particulars, to-wit:

The following specific work is hereby eliminated from such contract:

Bid Item 16 \$29,035.89.

Bid Item 39 \$11,763.57.

The following specific work is hereby added to such contract:

Bituminous Concrete Pavement (3") 229 SY at \$105.20/SY = \$24,090.80.

Bituminous Concrete Pavement (3") 206 SY at \$94.87/SY = \$19,543.22.

By virtue of such changes in the contract, the following revisions shall be made:

Contract -----	\$667,449.34
Contingency -----	\$
Net Previous Change Orders -----	\$23,957.56
Decrease by eliminations (this C.O.) -----	\$(40,799.46)
Increase by additions (this C.O.) -----	\$43,634.02
Net Deductions or Additions (Strike out one) -----	\$2,834.56
Revised Contract Total -----	\$694,241.46

Gerke Excavating, Inc.
NAME OF CONTRACTOR

Kyle Whaley
CONTRACTOR SIGNATURE

BOARD OF PUBLIC WORKS

I HEREBY CERTIFY that there are sufficient funds in the treasury to meet the liability assumed by the foregoing addenda to contract, or that provision has been made to pay the liability that will accrue thereunder. (WS 62.15-12; 62.09-10-f)

Signed by:

David Tauscher

B7509F2EE0F24E5

Budget Analyst

DocuSigned by:

Chadwick Hawkins

A93F306A40954A6

Controller

CONTRACT CHANGE ORDER

No. 1

Date 7/1/25

EDF # 24-024.02

Contract No. CURB-2025-029 for the following public work: St Andrew Reconstruction Phase 2 between A-1 Excavating LLC and the City of La Crosse, dated 4/03/25, is hereby changed in the following particulars, to-wit:

The following specific work is hereby eliminated from such contract:

NA

The following specific work is hereby added to such contract:

Item 41 Replace SDR-35 PVC Sanitary Sewer Pipe (8") change to SDR-26 (\$53.00 to \$57.37) – (304 LF @ \$4.37 LF) – \$1,328.48

Item 42 Replace SDR-35 PVC Sanitary Sewer Pipe (10") change to SDR-26 (\$77.00 to \$83.55) – (672 LF @ \$6.55 LF) – \$4,401.60

By virtue of such changes in the contract, the following revisions shall be made:

Contract -----	\$699,261.00
Contingency -----	\$93,301.35
Net Previous Change Orders -----	\$ 0.00
Decrease by eliminations (this C.O.) -----	\$ 0.00
Increase by additions (this C.O.) -----	\$ 5,730.08
Net Deductions or Additions (Strike out one) -----	\$ 5,731.08
Revised Contract Total -----	\$ 704,992.08

A1 Excavating

NAME OF CONTRACTOR

Jacob Wald

CONTRACTOR SIGNATURE

BOARD OF PUBLIC WORKS

I HEREBY CERTIFY that there are sufficient funds in the treasury to meet the liability assumed by the foregoing addenda to contract, or that provision has been made to pay the liability that will accrue thereunder. (WS 62.15-12; 62.09-10-f)

Signed by:

David Tauscher

B7509F2EE0F24E5...

Budget Analyst

DocuSigned by:

Chadwick Hawkins

A93F306A40954A6...

Controller

CONTRACT CHANGE ORDER

No. 2

Date 7/1/25

EDF # 24-024

Contract No. CURB-2024-026 for the following public work: St Andrew Street Reconstruction between A-1 Excavating, Inc. and the City of La Crosse, dated 6/6/2024, is hereby changed in the following particulars, to-wit:

The following specific work is hereby eliminated from such contract:

NA

The following specific work is hereby added to such contract:

Line 61: Manhole upsize from 48" to 60" Diameter (1 EA @ \$2,400.00) - \$2,400.00
Line 62: 10" SDR-35 PVC pipe \$79.00 LF (24 LF @ \$79.00 LF) - \$1,896.00

By virtue of such changes in the contract, the following revisions shall be made:

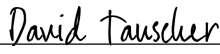

Contract -----	\$ 664,159.30
Contingency -----	\$ 99,626.89
Net Previous Change Orders -----	\$ 6,849.40
Decrease by eliminations (this C.O.) -----	\$ 0.00
Increase by additions (this C.O.) -----	\$ 4,296.00
Net Deductions or Additions (Strike out one) -----	\$ 4,296.00
Revised Contract Total -----	\$ 675,304.70

A-1 Excavating LLC
NAME OF CONTRACTOR


CONTRACTOR SIGNATURE

BOARD OF PUBLIC WORKS

I HEREBY CERTIFY that there are sufficient funds in the treasury to meet the liability assumed by the foregoing addenda to contract, or that provision has been made to pay the liability that will accrue thereunder. (WS 62.15-12; 62.09-10-f)

Signed by: 
B7509F2EE0F24E5... Budget Analyst
DocuSigned by: 
A93F306A40954A6... Controller



City of La Crosse, Wisconsin

City Hall
400 La Crosse Street
La Crosse, WI 54601

Text File

File Number: 25-0751

Agenda Date: 7/14/2025

Version: 1

Status: Agenda Ready

In Control: Board of Public Works

File Type: General Item



City of La Crosse, Wisconsin

City Hall
400 La Crosse Street
La Crosse, WI 54601

Text File

File Number: 25-0767

Agenda Date: 7/14/2025

Version: 1

Status: Agenda Ready

In Control: Board of Public Works

File Type: Finding & Order

Agenda Number:



TRAFFIC/PARKING ZONE REQUEST FORM
FINDING AND ORDER APPLICATION

Engineering Department * Phone: (608) 789-7505 * Fax: (608) 789-8184
www.cityoflacrosse.org/engineering engineering@cityoflacrosse.org

STATUS:	APPLICATION TYPE:	APPLICATION NO:
		DATE:
		PARCEL ID:

APPLICANT INFORMATION

NAME (FIRST, MI, LAST):	DATE:
Susan D. OMANS	5/1/25
ADDRESS (STREET, CITY, STATE, ZIP):	
116 14th St. S.	
PRIMARY PHONE NUMBER:	EMAIL ADDRESS:
608-385-7658	sdomans@charter.net

TRAFFIC AREA DETAILS

LOCATION OF REQUEST - BE SPECIFIC (PROVIDE PHOTOS IF AVAILABLE):		
100 Block of 14th St. S. (Between Main St. & King St.)		
PURPOSE OF REQUEST: <input checked="" type="checkbox"/> ADD ZONE <input type="checkbox"/> REMOVE ZONE		
ZONE TYPE: <input checked="" type="checkbox"/> PARKING (No Parking, Loading Zone, 2 Hour) <input type="checkbox"/> TRAFFIC CONTROL (Stop, Yield) <input type="checkbox"/> DIRECTIONAL CONTROL (Turning Lane)		
<input type="checkbox"/> PEDESTRIAN (Crosswalk, Advanced Warning) <input type="checkbox"/> DIRECTION OF TRAVEL (One Way) <input type="checkbox"/> OTHER (Specify in Comments)		
COMMENTS: Request for 2-hour parking zone. Street is filled with cars that stay for days. It is difficult for residents on this street to find street parking for themselves, guests, repair trucks, delivery etc. Primarily a problem when University is in session.		
The undersigned understand and agrees to the following: 1. The completed form does not guarantee the desired outcome; 2. Results of recommendations are subject to approval by the Board of Public Works (BPW) or Common Council; 3. Implementation shall comply as necessary with Wisconsin State Statutes, City of La Crosse Municipal Code, and the MUTCD; 4. The applicant will be notified of meeting date for public hearing before BPW or Common Council; 5. Attaching a petition may be beneficial in the decision-making process.		
APPLICANT OR AUTHORIZED REPRESENTATIVE SIGNATURE (TYPED**)	TITLE	DATE
Susan Omans	Resident	5/5/2025
**By typing your name, this constitutes a legally binding, electronic signature		

TRAFFIC ENGINEER USE ONLY

DATE RECEIVED:	REVIEWED BY:
TRAFFIC STUDY REQUIRED: <input type="checkbox"/> YES <input type="checkbox"/> NO	PETITION REQUIRED: <input type="checkbox"/> YES <input type="checkbox"/> NO
TRAFFIC ENGINEER COMMENTS:	

POLICE PARKING UTILITY USE ONLY

DATE RECEIVED:	REVIEWED BY:
POLICE PARKING UTILITY COMMENTS:	

BOARD OF PUBLIC WORKS USE ONLY

BOARD OF PUBLIC WORKS MEETING DATE:	APPLICANT NOTIFIED BY (NAME):	DATE/TIME OF NOTIFICATION:
COMMENTS:		
<input type="checkbox"/> APPROVED <input type="checkbox"/> DENIED		EFFECTIVE DATE:

TRAFFIC/PARKING ZONE REQUEST FORM



The following residents/owners of the 100 block of 14th St. S. hereby request that a (one) (two) hour parking zone, Monday through Friday from 8 A.M. to 6 P.M., be (established) (vacated), on the (north) (south) (east) (west) (both) sides of _____
(circle only those that apply)

(see back for additional lines; attached additional sheets as needed)



From the Offices of the Traffic Engineer
and the Chief of Police
City Hall

**CITY OF LA CROSSE
BOARD OF PUBLIC WORKS
Findings & Orders:**

July 9, 2025

(X) ESTABLISHING

() AMENDING

() VACATING

TYPE OF ALTERATION: 2-Hour Parking, 8 A.M. to 6 P.M., Except Sat., Sun., & Hol.

GENERAL LOCATION: 100 block 14th Street South, West side

Report:

A request, application, and petition were received to investigate the 100 block of 14th Street South for 2-hour parking installation.

It is hereby noted that 54% of the frontage is requesting to install the 2-hour parking signs on the West side of the street. It is therefore recommended that the 2-hour parking zone be installed as requested.

WHEREAS, Section 44-39 of the City of La Crosse Municipal Code of Ordinances provides that after obtaining a report and recommendation of the Traffic Engineer, the Chief of Police shall forward recommendations and appropriate orders to the Board of Public Works.

AND WHEREAS, the Findings of the Traffic Engineer state the public interest, convenience, and necessity, the Chief of Police hereby Orders the above traffic alterations, to wit:

- Establish the 2-hour parking zone as defined above.

NOW, THEREFORE, the Board of Public Works hereby approves the aforementioned traffic alteration, and City staff is hereby authorized to effect said changes.

Matthew A. Gallagher
Director of Engineering & Public Works

Shawn Kudron
Chief of Police

Date Filed: 2025-07-09

BPW Approval: _____

Date

Presiding Officer



City of La Crosse, Wisconsin

City Hall
400 La Crosse Street
La Crosse, WI 54601

Text File

File Number: 25-0768

Agenda Date: 7/14/2025

Version: 1

Status: Agenda Ready

In Control: Board of Public Works

File Type: General Item



**REVOCABLE OCCUPANCY / STREET PRIVILEGE PERMIT APPLICATION
FOR COMMUNICATIONS (FIBER OPTICS, TELEPHONE, CABLE, ETC.)**

City of La Crosse Engineering Department

Phone: 608-789-7505 Email: engineering@cityoflacrosse.org <http://cityoflacrosse.org>

Encroachment Owner: Perry McClellan-Charter Communications #5968572
 Address: 1228 12th Ave S City: Onalaska State: WI Zip: 54650
 Phone # 715-519-0033 608-783-8122 Email Address Perry.McClellan@charter.com

Application Preparer (if different from above) Michele Peterson-Mi-Tech Services
 Relationship with Owner: contractor for design and permitting
 Phone # 920-924-3690 ext 3528 Email Address mpeterso@mi-tech.us

Description of Proposed Encroachment:

bore new conduit, remove and replace concrete where needed

Encroachment Addresses (List by Street and 100 blocks):

912 Market St

I certify that I have reviewed the Municipal Code and understand all that is related to this permit request. I further certify that I have the full authority to make the foregoing application; the information in the application and the required submittals are complete and correct; the Work or Use performed shall comply with all the laws of the State of Wisconsin, and all ordinances, rules, regulations, policies and special conditions of the City of La Crosse. The applicant agrees to perform the work covered by an approved permit with diligence and convenience to the public. **See Sheet 2 of 2 for Additional Conditions.**

Signature of Owner or designee: Perry McClellan Date: 6/2/2025
 Print Name and Title: Perry McClellan Construction Coordinator

Please return this completed application along with required information and fees noted on checklist below to: City of La Crosse, Engineering Department, 400 La Crosse Street, La Crosse, WI 54601. You will then be given notice of when your request will be on the Board of Public Works agenda for consideration. **Average completion time for validation 45 days.**

 BELOW THIS LINE TO BE COMPLETED BY CITY STAFF ONLY

Required items to be provided by Applicant:

Scale Drawing of encroachments ☐
 (Complete Utility Locate by Digger's Hotline Required)

Certificate of Insurance (City as additional Insured) ☐

Initial Application Fee \$ 100.00 ☐

City Utility Potential Conflict Notification and Sign-Off ☐

Board of Public Works

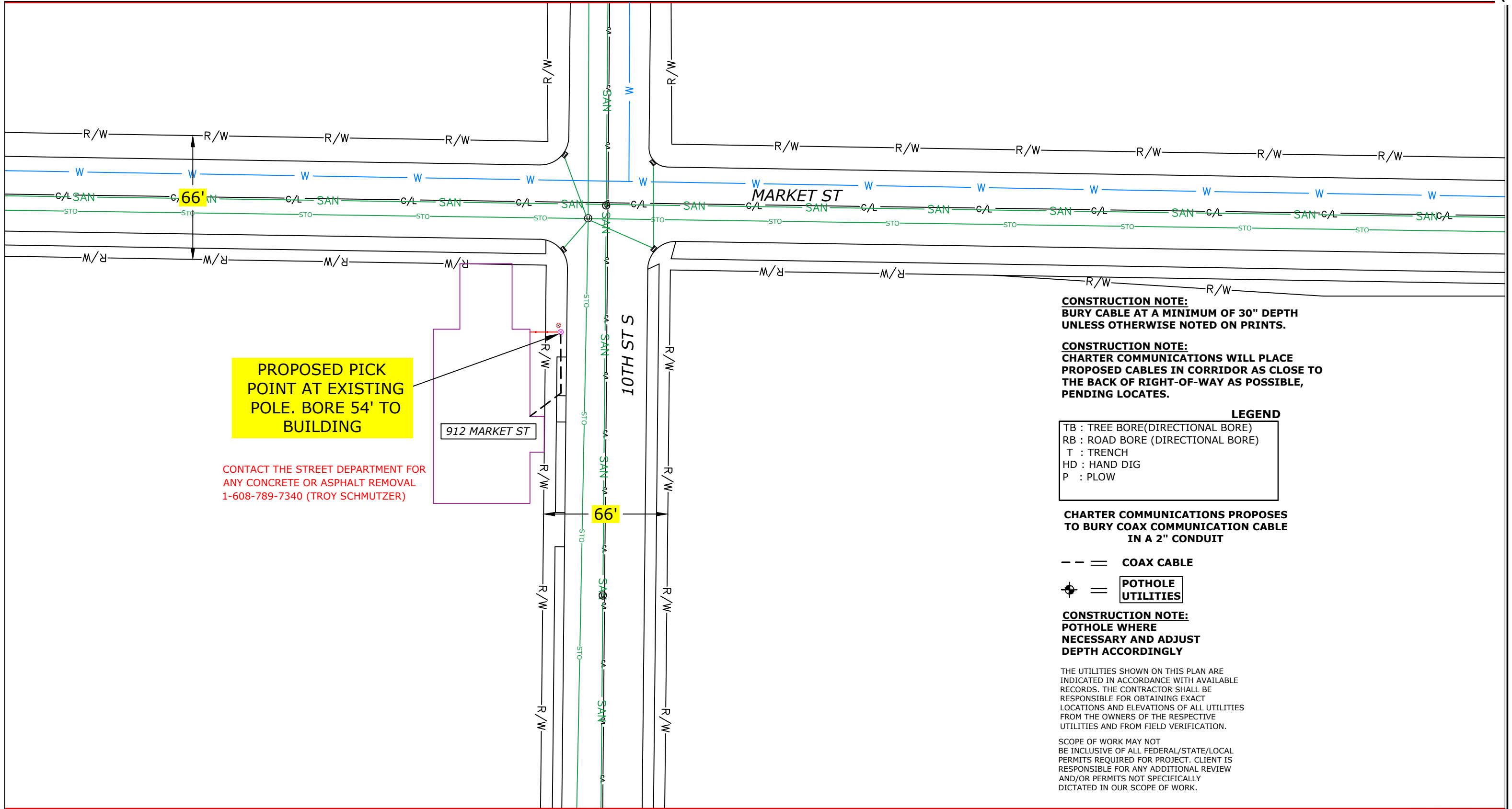
Approval Date:

Encroachment Type:

Permit Number:

All Fees are Non-Refundable & Subject to change by City Council

SHEET 1 OF 2



 (920)465-8018 GREEN BAY, BROWNSVILLE, NEW BERLIN & MINNEAPOLIS	LEGEND				LINETYPES				<p>PROJECT #5968572 PERMIT I.D. #5968572CITY</p> <p>1228 12TH AVE S ONALASKA, WI 54650</p>		ADDRESS 912 MARKET ST		LOCATION LA CROSSE, WI	
	JOINT POLE		RISER POLE		GROUND		FIELD BY:				DATE:			
	NEW JOINT POLE		ANCHOR & DOWNGUY		NEW GROUND		DRAFTED BY:				DATE:			
	POWER POLE		NEW ANCHOR & DOWNGUY		PROPERTY LINE		MP				6/2/2025			
	NEW POWER POLE		JOINT ANCHOR		ROADWAY CENTERLINE		DESIGNED BY:				DATE:			
BORE PIT		NEW JOINT ANCHOR		FIBER WARNING SIGN		ASBUILTS BY:		DATE:						
EXISTING PEDESTAL		TEL CABINET		TRAFFIC LIGHT										
NEW PEDESTAL		CALL BOX		HYDRANT										
FIBER SLACK LOOP		STORM DRAIN		STREET LIGHT										
ELECTRIC PEDESTAL		UTILITY VALVE		FIBER SPLICE CASE										



City of La Crosse, Wisconsin

City Hall
400 La Crosse Street
La Crosse, WI 54601

Text File

File Number: 25-0769

Agenda Date: 7/14/2025

Version: 1

Status: Agenda Ready

In Control: Board of Public Works

File Type: General Item



REVOCABLE OCCUPANCY / STREET PRIVILEGE PERMIT APPLICATION FOR COMMUNICATIONS (FIBER OPTICS, TELEPHONE, CABLE, ETC.)

City of La Crosse Engineering Department

Phone: 608-789-7505 Email: engineering@cityoflacrosse.org <http://cityoflacrosse.org>

Encroachment Owner: Brightspeed of Wisconsin, LLC

Address: 1120 South Tryon St #700 City: Charlotte State: NC Zip: 28203

Phone # (913) 547-5570 Email Address Bryan.Williams@brightspeed.com

Application Preparer (if different from above) CNS Networks, LLC

Relationship with Owner: Consulting Firm

Phone # 762-246-7989 Email Address bbruneau@congruex.com

Description of Proposed Encroachment:

Brightspeed proposes to bore and place 695 ft of (1)-2" conduit and one (1) 17"x30"x18" HH.

Encroachment Addresses (List by Street and 100 blocks):

1410 Sill St

I certify that I have reviewed the Municipal Code and understand all that is related to this permit request. I further certify that I have the full authority to make the foregoing application; the information in the application and the required submittals are complete and correct; the Work or Use performed shall comply with all the laws of the State of Wisconsin, and all ordinances, rules, regulations, policies and special conditions of the City of La Crosse. The applicant agrees to perform the work covered by an approved permit with diligence and convenience to the public. **See Sheet 2 of 2 for Additional Conditions.**

Signature of Owner or designee: Brittany Bruneau Date: 06/16/2025

Print Name and Title: Brittany Bruneau - Permit Specialist.

Please return this completed application along with required information and fees noted on checklist below to: City of La Crosse, Engineering Department, 400 La Crosse Street, La Crosse, WI 54601. You will then be given notice of when your request will be on the Board of Public Works agenda for consideration. **Average completion time for validation 45 days.**

BELOW THIS LINE TO BE COMPLETED BY CITY STAFF ONLY

Required items to be provided by Applicant:

Scale Drawing of encroachments ☐

(City Utilities, Lighting and Signals must be shown on Proposed Communications Plan)

Certificate of Insurance (City as additional Insured) ☐

Initial Application Fee \$ ☐

City Utility Potential Conflict Notification and Sign-Off ☐

Board of Public Works Approval Date:

Encroachment Type:

Permit Number:

All Fees are Non-Refundable & Subject to change by City Council

SHEET 1 OF 2



REVOCABLE OCCUPANCY / STREET PRIVILEGE PERMIT APPLICATION

City of La Crosse Engineering Department

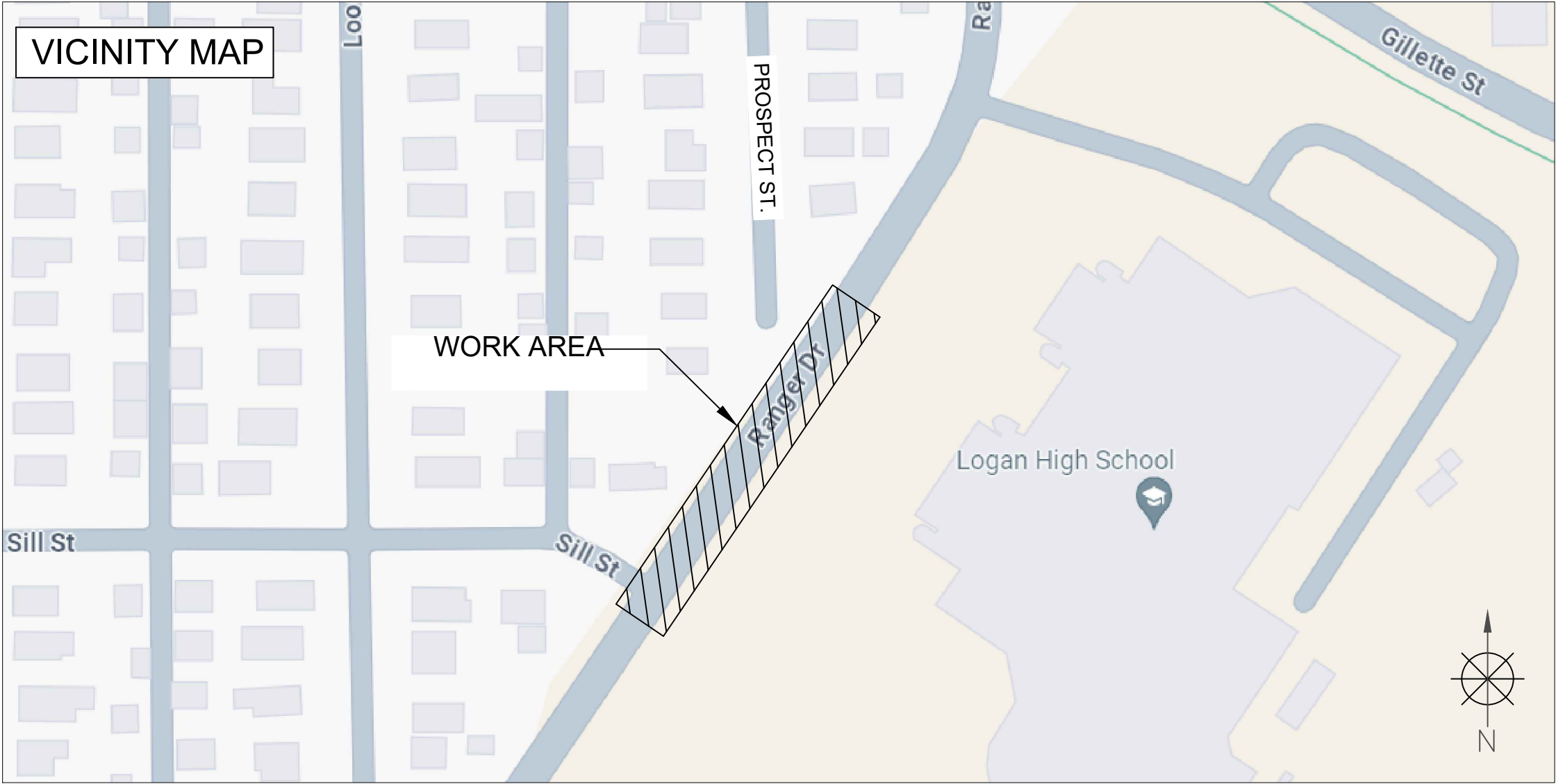
Phone: 608-789-7505 Email: engineering@cityoflacrosse.org <http://cityoflacrosse.org>



STREET PRIVILEGE PERMIT CONDITIONS FOR COMMUNICATIONS INSTALLATIONS

1. The applicant shall be primarily liable for damages to person or property by reason of the granting of this street privilege permit.
2. The applicant shall obtain an excavation permit from the City of La Crosse Engineering Department prior to performing installation or any maintenance on the cable in the City right-of-way that requires excavation or disruption of pavement, sidewalk, curb and gutter, or other structure.
3. The applicant agrees that tracer wires shall be used and final cable location within the street right-of-way shall be approved by the City Engineer. Cable shall be installed not less than 36 inches deep, unless otherwise approved by the City Engineer.
4. Applicant agrees to provide the City of La Crosse with final "as-built" plans when installation is complete.
5. Applicant agrees that any pavement, concrete or green space disturbed during drilling activities shall be restored to its prior condition.
6. Applicant agrees that said installation shall not interfere with the City's water, sanitary sewer, or storm sewer underground infrastructure that may be in the area.
7. Applicant further agrees that they will make arrangements with the public utility companies and the City of La Crosse to clear all public underground utilities prior to initiating such work, and if necessary, applicant will make arrangements with the City of La Crosse to ensure proper traffic control.
8. Applicant waives any and all rights to contest in any way or manner the validity of Sec. 66.0425 of the Wisconsin Statutes and the amount of compensation charged.
9. Applicant agrees to become a member of Diggers Hotline for marking / locating of utility.
10. The applicant for a permit to encroach on the public right-of-way shall procure and maintain for the duration of the permit a minimum liability and contractual liability policy in the amount of \$100,000.00 each person, \$300,000.00 each accident for bodily injury and \$100,000.00 for property damage. A certificate of such insurance shall be filed with the City Attorney as part of the application. The insurance shall name the City, its officials, employees and agents as additional insureds. The Board may approve greater insurance protection on a case-by-case basis.
11. Applicant further agrees to hold harmless the City for any damage to said cable while the City, its agents or contractors are conducting construction for maintenance activities in or upon such area in which said cable lies; provided, however, the City shall make a good faith effort to notify applicant of any maintenance or work in the area of the street privilege permit which may damage applicant's cable.
12. Applicant agrees to remove the cable and return the area to its original condition upon ten (10) days' notice by the Board of Public Works. The applicant further agrees that if it does not remove the cable within ten (10) days after receiving notice, the City is authorized to remove the same and applicant agrees to pay the City for all costs of such removal.
13. Applicant further agrees that the obligations and conditions of this street privilege permit shall be binding upon all heirs, successors and assigns of applicant.
14. The person(s) signing this Permit warrant that they have the authority to sign as, or on behalf of, the party for whom they are signing.

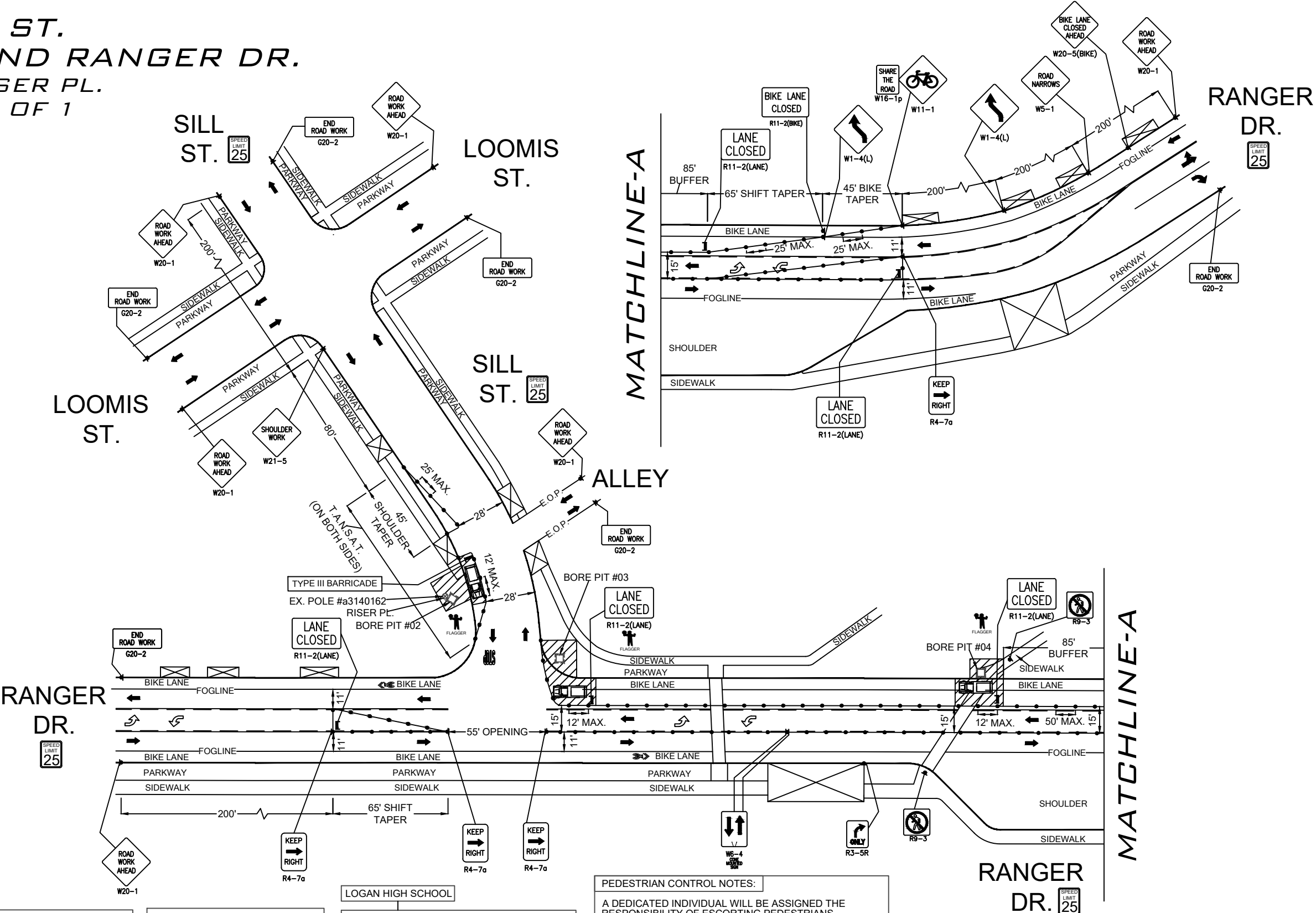
BRIGHTSPEED LA CROSSE

1410 SILL ST.
SILL ST. & RANGER DR.
CITY OF LA CROSSE, WI



TRAFFIC CONTROL PLAN			PERMITTING AGENCY CITY OF LA CROSSE		 Know what's below. Call before you dig.	 A CONGRUEX® COMPANY 9095 Rio San Diego Dr. Ste 165 San Diego, CA 92108-1694 (949)250-0004 /FAX (949)250-0006				BRIGHTSPEED	
			PROPOSED PATH FOOTAGE UG PATH = 695'			REVISIONS				LCRSWIXC	
REV.	DESCRIPTION	BY				DATE					
0	INITIAL DESIGN	H.S.				7/01/24					
SCOPE OF WORK		SHEET INDEX									
- BORING - RISER PL.		SHEET	DESCRIPTION							KEYMAP	
		KEYMAP	VICINITY MAP & SCOPE OF WORK								
		TC-1 TO TC-1	TRAFFIC CONTROL PLAN								
										N.T.S.	

1410 SILL ST.
SILL ST. AND RANGER DR.
-BORING & RISER PL.
WORK AREA 1 OF 1



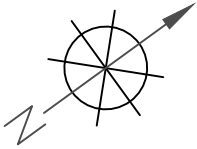
CONTACT PROPERTY OWNER(S) 72 HOURS PRIOR TO START OF WORK.

FLAGGER TO ASSIST PEDESTRIANS THROUGH WORK AREA (SEE PED NOTES)

ACCESS TO DRIVEWAYS MUST BE MAINTAINED AT ALL TIMES.

LOGAN HIGH SCHOOL
CONTRACTOR SHALL COORDINATE WORK HOURS WITH LOCAL SCHOOL BELL SCHEDULE. NO TRAFFIC CONTROL EQUIPMENT SHALL BE PLACED UNTIL AFTER SCHOOL IS IN SESSION.

PEDESTRIAN CONTROL NOTES:
A DEDICATED INDIVIDUAL WILL BE ASSIGNED THE RESPONSIBILITY OF ESCORTING PEDESTRIANS THROUGH THE WORK AREA IN ACCORDANCE WITH THREE MAJOR CONSIDERATIONS:
1. PEDESTRIANS SHOULD NOT BE LED INTO DIRECT CONFLICT WITH WORK SITE VEHICLES, EQUIPMENT OR OPERATIONS
2. PEDESTRIANS SHOULD NOT BE LED INTO DIRECT CONFLICT WITH MAINLINE TRAFFIC MOVING THROUGH OR AROUND THE WORK SITE.
3. PEDESTRIANS SHOULD BE PROVIDED WITH A REASONABLY SAFE, CONVENIENT AND ACCESSIBLE PATH THAT REPLICATES AS NEARLY AS PRACTICAL THE MOST DESIRABLE CHARACTERISTICS OF THE EXISTING SIDEWALK OR FOOTPATH



LEGEND

- PORTABLE FLASHING BEACON (P.F.B.)
- TYPE III BARRICADE W/SIGN
- TYPE II BARRICADE W/SIGN
- CHANNELIZING DEVICE
- TRAFFIC CONE WITH CLIP ON SIGN
- TYPE I W/ SIGN
- EXISTING SIGN
- SIGNALIZED INTERSECTION
- FLASHING ARROW BOARD
- HIGH LEVEL WARNING DEVICE (FLAGTREE)
- FLAGGER
- TOW AWAY NO STOPPING ANY TIME
- EXISTING DRIVEWAY
- WORK ZONE (ACTIVITY AREA) LIMITS
- DIRECTION OF TRAFFIC (NOT PAVEMENT MARKING)

CALL 811 BEFORE YOU DIG.
WISCONSIN TOLL FREE
800-242-8511

BRIGHTSPEED

PLANS PREPARED BY:

CHC
A CONGRUEX COMPANY
9095 Rio San Diego Dr. Ste 165
San Diego, CA 92108-1694
(949) 250-0004 / FAX (949) 250-0006

REVISIONS			
REV.	DESCRIPTION	BY	DATE
0	INITIAL DESIGN	H.S.	7/01/24

BRIGHTSPEED
CONFIDENTIAL AND PROPRIETARY

LCRSWIXC

TC-1 OF TC-1

SCALE: 1:60

BRIGHTSPEED LA CROSSE

LCRSWIXC
1410 SILL ST, LA CROSSE, WI 54603, USA
CONDUIT LAYOUT

Sheet List Table

Sheet Number	Sheet Title
01	COVER SHEET
02	GENERAL NOTES
03	LEGENDS
04	TYPICAL
05-06	FIBER LAYOUTS

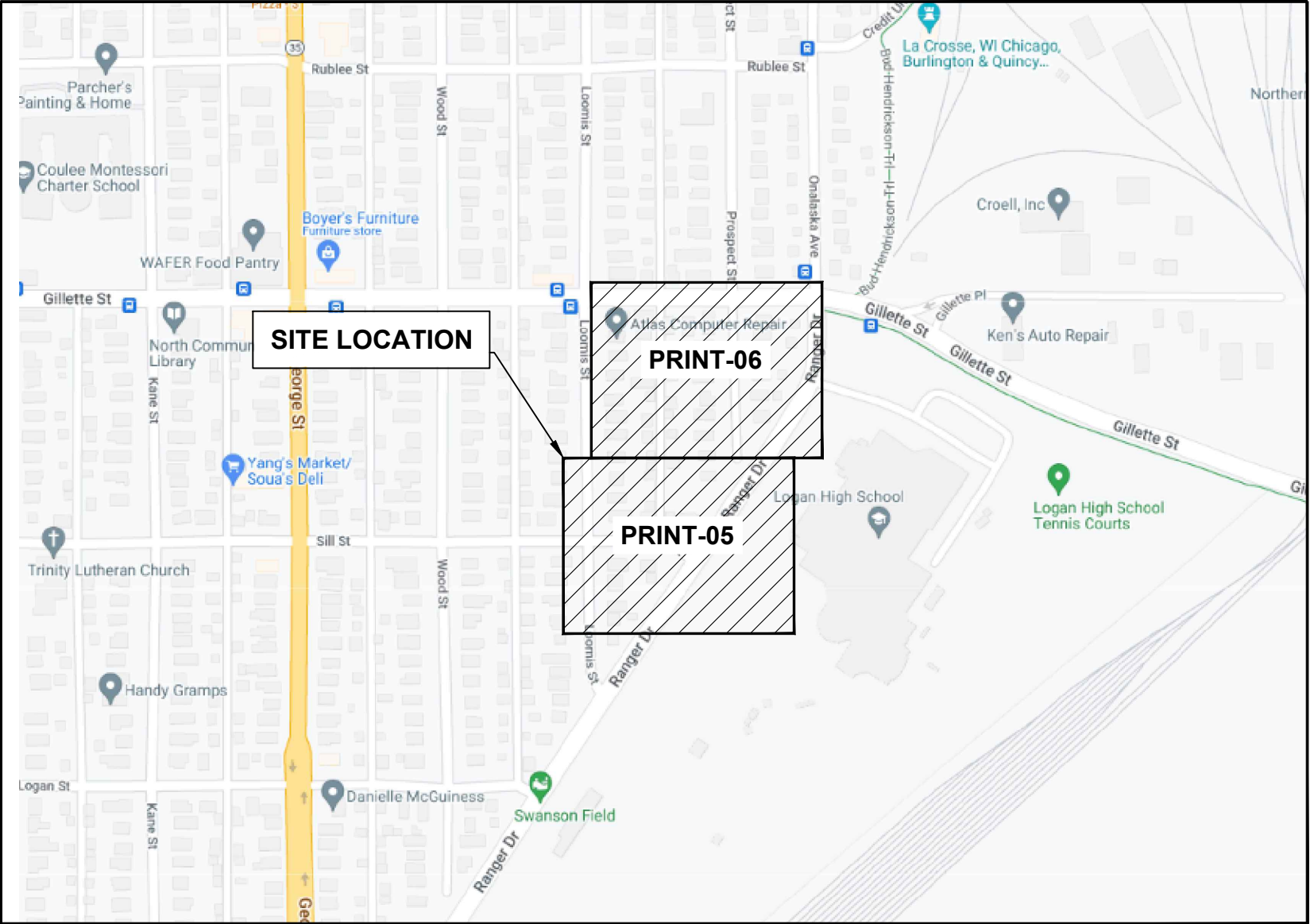
Material List Table

ITEM	QUANTITY
FIBER	00
JUMPER	00
17"X30"X18" HH	01
12"X24"X18" HH	00
24"X36"X24" HH	00
2" CONDUIT	695'
NEW STRAND	00
ANCHOR	00

BLM INFO

SECTION	S20
MUNICIPALITY	LA CROSSE
TOWNSHIP	T16N
COUNTY	LA CROSSE
RANGE	R07W

REVISION	DATE	DESCRIPTION



GENERAL ABBREVIATIONS

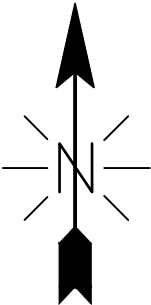
R/W	RIGHT OF WAY
S/W	SIDEWALK
C/L	CENTER LINE
CSW	CONCRETE SIDEWALK
DWY	DRIVEWAY
FOC	FACE OF CURB
BOC	BACK OF CURB
EOC	EDGE OF CURB
EOP	EDGE OF PAVEMENT
ETW	ETW LINE
HH	HANDHOLE
MH	MANHOLE
N.T.S.	NOT TO SCALE
CONC	CONCRETE
PED	PEDESTAL (UTILITY)
PVC	POLYVINYL CHLORIDE
P/L	PROPERTY LINE
RR	RAILROAD
SL	STREET LIGHT
W-BLDG	WALL TO BUILDING
W-P	WALL TO POLE
W-W	WALL TO WALL
U/E	UTILITY EASEMENT
SD	STORM DRAIN
TS	TRAFFIC SIGNAL


PERMITTING AGENCY


CITY OF LA CROSSE


PROPOSED LINEAR PATH FOOTAGE

UG PATH - 695 FT









LCRSWIXC

COVER SHEET

PLAN SHEET DISCLAIMER:

1.

EVERY REASONABLE EFFORT HAS BEEN MADE TO ASSURE THE ACCURACY OF THESE PLANS AND ASSOCIATED DATA.
2.

IN AN EFFORT TO INCREASE THE CLARITY AND LEGIBILITY OF THE PLANS, EXISTING UNDERGROUND UTILITIES WILL NOT BE SHOWN UNLESS THERE IS PROPOSED WORK THAT WILL REQUIRE EXCAVATION OR ANY OTHER EARTH DISTURBING ACTIVITY. IF PROPOSED WORK WILL REQUIRE THIS TYPE OF ACTIVITY. EXISTING UNDERGROUND UTILITIES WILL BE PROPERLY INVESTIGATED AND REPRESENTED ON THE PLAN SHEET OF THE RESPECTIVE WORK LOCATION

UTILITIES

1.

THE IDENTITY AND LOCATION OF EXISTING UNDERGROUND UTILITIES LOCATED IN AND AROUND THE CONSTRUCTION AREA HAVE BEEN SHOWN AND LABELED ON THE PLANS BY USING INFORMATION PROVIDED BY THE RESPECTIVE UTILITY OWNERS.
2.

SUPPORT AND PROTECTION OF ALL UTILITIES AND APPURTENANCES SHALL BE THE RESPONSIBILITY OF THE CONTRACTOR. COSTS FOR THE REPAIR AND RESTORATION OF EXISTING UTILITIES DAMAGED BY THE CONTRACTOR SHALL BE THE RESPONSIBILITY OF THE CONTRACTOR
3.

CALL 811 BEFORE YOU DIG. AT LEAST 48 HOURS PRIOR TO EXCAVATION.

WORK LIMITS

1.

THE WORK LIMITS SHOWN ON THESE PLANS ARE FOR PHYSICAL CONSTRUCTION ONLY. THE INSTALLATION AND OPERATION OF ALL TEMPORARY TRAFFIC CONTROL AND TEMPORARY TRAFFIC CONTROL DEVICES REQUIRED BY THESE PLANS SHALL BE PROVIDED BY THE CONTRACTOR WHETHER INSIDE OR OUTSIDE OF THESE WORK LIMITS.

MAINTAIN DRAINAGE

1.

THE CONTRACTOR AT HIS OWN EXPENSE, SHALL MAINTAIN THE FLOW IN ALL SEWERS, DRAINS, FIELD TILES, AND WATERCOURSES ENCOUNTERED IN AND AROUND THE PROJECT SITE. IF SUCH WATERCOURSES OR DRAINS ARE DISTURBED OR DESTROYED DURING THE EXECUTION OF THE PROJECT, THEY SHALL BE RESTORED BY THE CONTRACTOR AT HIS OWN EXPENSE TO A CONDITION SATISFACTORY TO THE ENGINEER.

SECURING EXCAVATIONS & TRENCHES FOR NON-WORKING HOURS

1.

EXCAVATIONS AND TRENCHES OVER 24-INCHES DEEP SHALL BE SECURELY PLATED OR BACKFILLED DURING NON-WORKING HOURS.

EXCAVATION OF ROADWAY AND RIGHT-OF-WAY AREAS

1.

ANY CONTRACTOR PERFORMING EXCAVATION, INCLUDING BUT NOT LIMITED TO DISTURBING THE EARTH WTH POWERED OR NON-POWERED EQUIPMENT, DRILLING AND/OR BORING, SHALL CAUSE NOTICE TO BE GIVEN BY CALLING 811 AT LEAST 48 HOURS BUT NOT MORE THAN 10 WORKING DAYS BEFORE EXCAVATING.
2.

THE EXCAVATOR SHALL PROTECT AND PRESERVE THE MARKINGS UNTIL THOSE MARKINGS ARE NO LONGER NEEDED. IF AN EXCAVATION WILL COVER A LARGE AREA AND/OR PROGRESS FROM ONE AREA TO THE NEXT OVER A PERIOD OF TIME. THE EXCAVATOR SHALL COORDINATE THE MARKING OF APPROXIMATE LOCATIONS OF CITY OWNED FACILITIES WITH THE ACTUAL EXCAVATION.
3.

THE CONTRACTOR IS RESPONSIBLE FOR LOCATING ALL CUSTOMER OWNED SERVICE LINES/LATERALS. THE CONTRACTOR SHALL FIELD VERIFY THE HORIZONTAL AND VERTICAL LOCATION OF ANY CITY OR CUSTOMER OWNED MAIN OR SERVICE LINE/LATERALS THAT MAY BE AFFECTED BY THE PROPOSED CONSTRUCTION ACTIVITIES. FIELD VERIFICATION SHALL TAKE PLACE PRIOR TO ANY ACTIVITY THAT MAY JEOPARDIZE THE INTEGRITY OF THE FACILITY AND AT A LOCATION NEAREST THE POINT OF POSSIBLE CONFLICT.
4.

ANY DAMAGES TO CITY OR CUSTOMER OWNED FACILITIES SHOULD FIRST BE REPORTED TO THE UTILITY OWNER THEN IMMEDIATELY NOTIFY THE PROJECT ENGINEER.

AERIAL CONSTRUCTION:

1.

CONTRACTOR TO VERIFY ALL BONDING AND GROUNDING COMPLES WITH NESC GUIDELINES.
2.

CONSTRUCTION TO VERIFY ALL REQUIRED MAKE READY WORK IS COMPLETE BEFORE PLACING ON UTILITY POLES.

SAFETY NOTE:

1.




















































CHECK IN WITH CONSTRUCTION SUPERVISOR WHEN ARRIVING ON-SITE.
2.

HEAVY CONSTRUCTION EQUIPMENT IN USE. BEWARE OF SURROUNDINGS.
3.










FOLLOW CONGRUEX SAFETY POLICIES AND GUIDELINES AT ALL TIMES WHILE WORKING.
4.

CONSTRUCTION ZONE/ HARD HAT, SAFETY GLASSES, REFLECTIVE VEST/SHIRT, SAFETY TOE BOOTS REQUIRED – WORK SAFELY

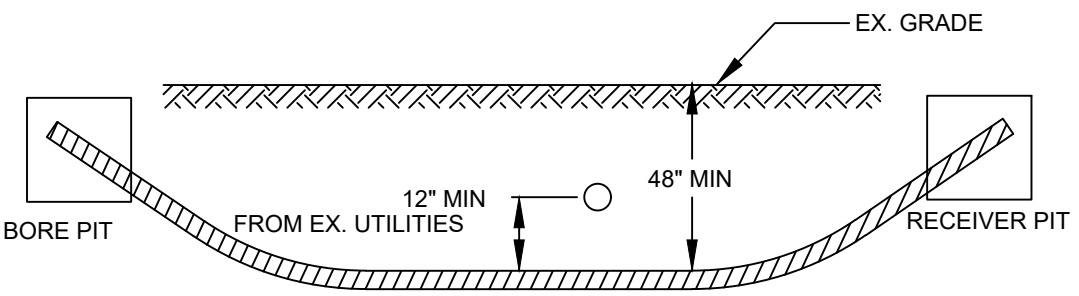
EXISTING EQUIPMENTS LEGENDS

	R\W		CABINET		ELECTRIC TRANSFORMER		GAS METER		CULVERT
	C\L		EXISTING PED		ELECTRIC METER		GAS VALVE		C/L MONUMENT
	EOP		EXISTING FLOWERPOT		ELECTRIC VAULT/HANDHOLE		SEWER MANHOLE		ANCHOR & DOWN GUY
	BOC		EXISTING HANDHOLE		ELECTRIC MANHOLE		UNKNOWN MANHOLE		
	PROPERTY LINE		TELEPHONE CABINET		EXISTING VAULT		WATER METER		
	FENCE		TELEPHONE MANHOLE		STREETLIGHT		WATER VALVE		
	TELCO		POLE		POWER PED		FIRE HYDRANT		
	ELECTRIC		CABLE MARKER		CATV PED		WATER MANHOLE		
	GAS		STREET SIGN		CATV VAULT/HANDHOLE		STORM DRAIN CATCH BASIN		
	TRAFFIC SIGNAL		VERTICAL GROUND		TREE		STORM DRAIN MANHOLE		
	WATER		ELECTRIC PEDESTAL/CABINET		TRANSFORMER				
	SEWER								
	STORM DRAIN								
	UTILITY EASEMENT								
	RAIL TRACKS								
	SIDEWALK								

PROPOSED EQUIPMENTS LEGENDS

	BORE		12\"X24\"X18\" HANDHOLE
	TRENCH		17\"X30\"X18\" HANDHOLE
	AERIAL FIBER		24\"X36\"X24\" HANDHOLE
	AERIAL STRAND		36\"X48\"X30\" HANDHOLE
			ANCHOR & DOWN GUY

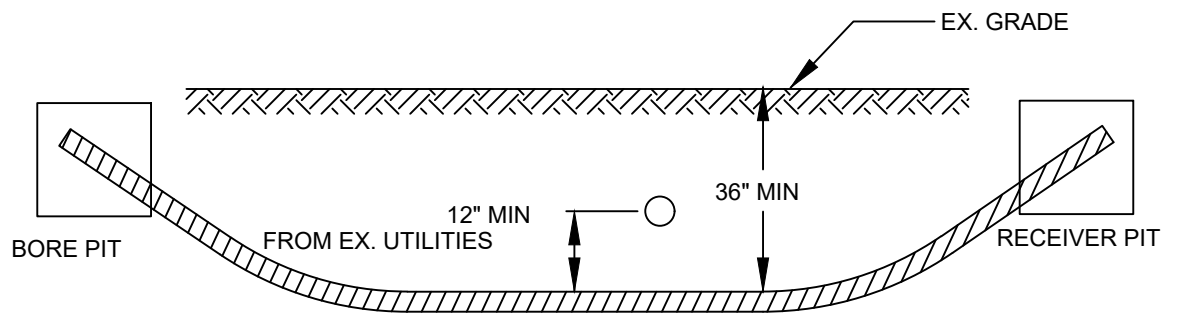
MINIMUM STANDARDS FOR DIRECTIONAL BORING
STREET CROSSINGS



- PLACE END MARKER WITH UTILITY OWNER'S NAME DESCRIBING CONDUIT
- BORE PIT TO BE BACKFILLED AND COMPACTED IN 12" LIFTS WITH MATERIAL REMOVED
- FLOW OF DITCH MUST BE MAINTAINED AT ALL TIMES
- PROTECT ROOTS AT ALL TREE LOCATIONS, SHIFT BORE TRENCH IF NECESSARY

TYPICAL BORE DETAILS 1

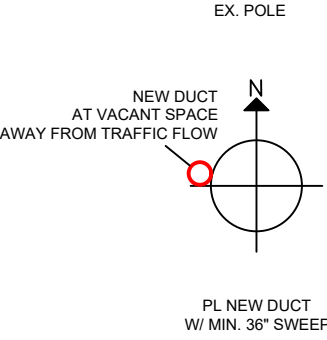
MINIMUM STANDARDS FOR DIRECTIONAL BORING
UNDER SIDEWALKS & WITHIN ROW (EXCLUDING STREET CROSSINGS)



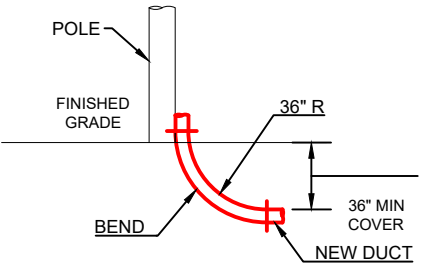
- PLACE END MARKER WITH UTILITY OWNER'S NAME DESCRIBING CONDUIT
- BORE PIT TO BE BACKFILLED AND COMPACTED IN 12" LIFTS WITH MATERIAL REMOVED
- FLOW OF DITCH MUST BE MAINTAINED AT ALL TIMES
- PROTECT ROOTS AT ALL TREE LOCATIONS, SHIFT BORE TRENCH IF NECESSARY

TYPICAL BORE DETAILS 2

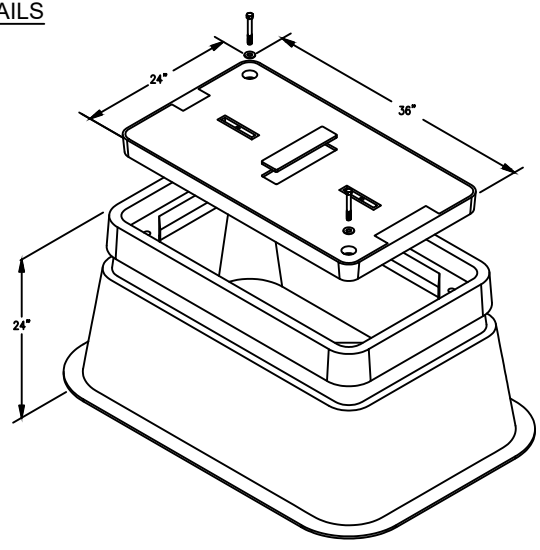
PLAN VIEW



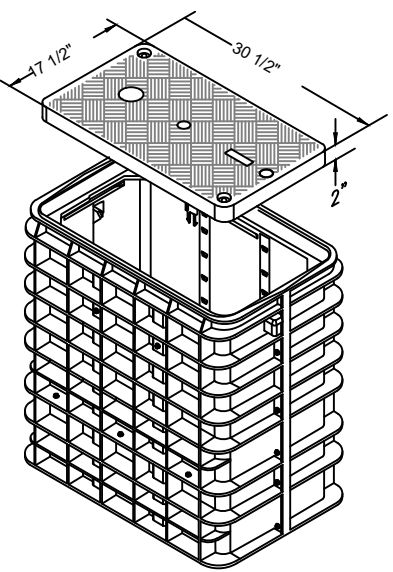
ELEVATION



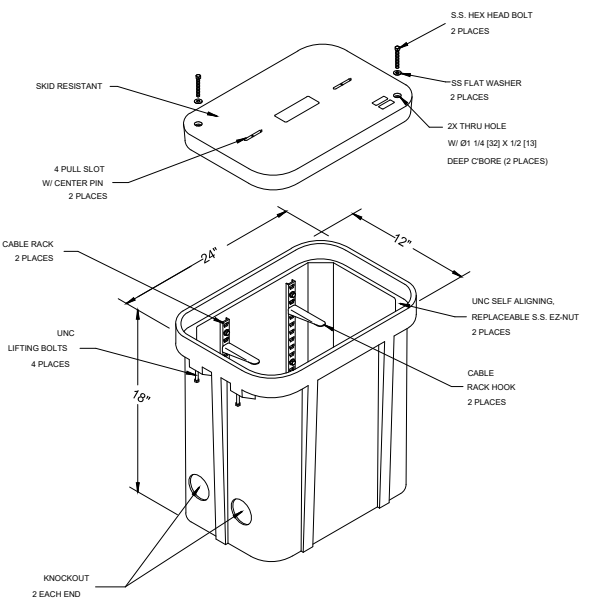
RISER DETAILS



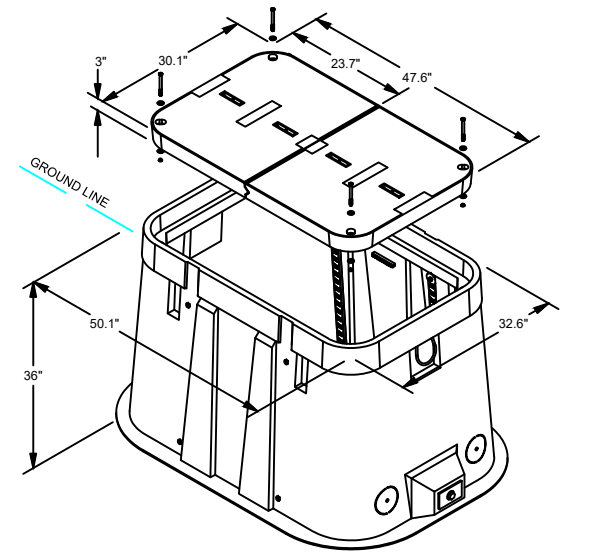
24"x36"x24"
N.T.S.



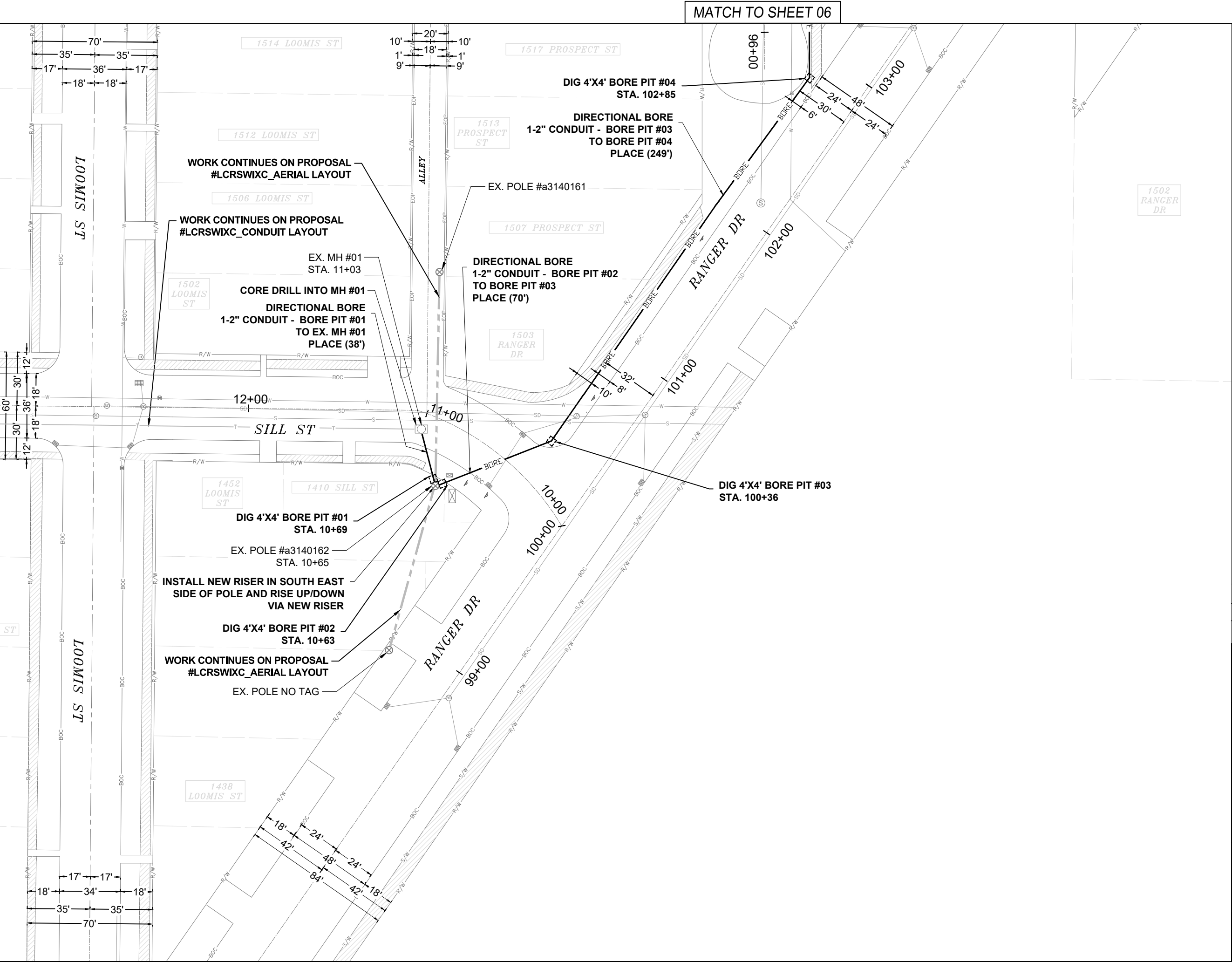
17"x30"x18"
N.T.S.



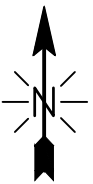
12"x24"x18"
N.T.S.



30"x48"x36"
N.T.S.



MATCH TO SHEET 06



EXCAVATION DATA	
PROPOSED UTILITY	DIRT
(4) BORE PIT '4X4'	64 SQFT

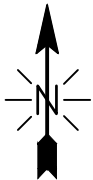
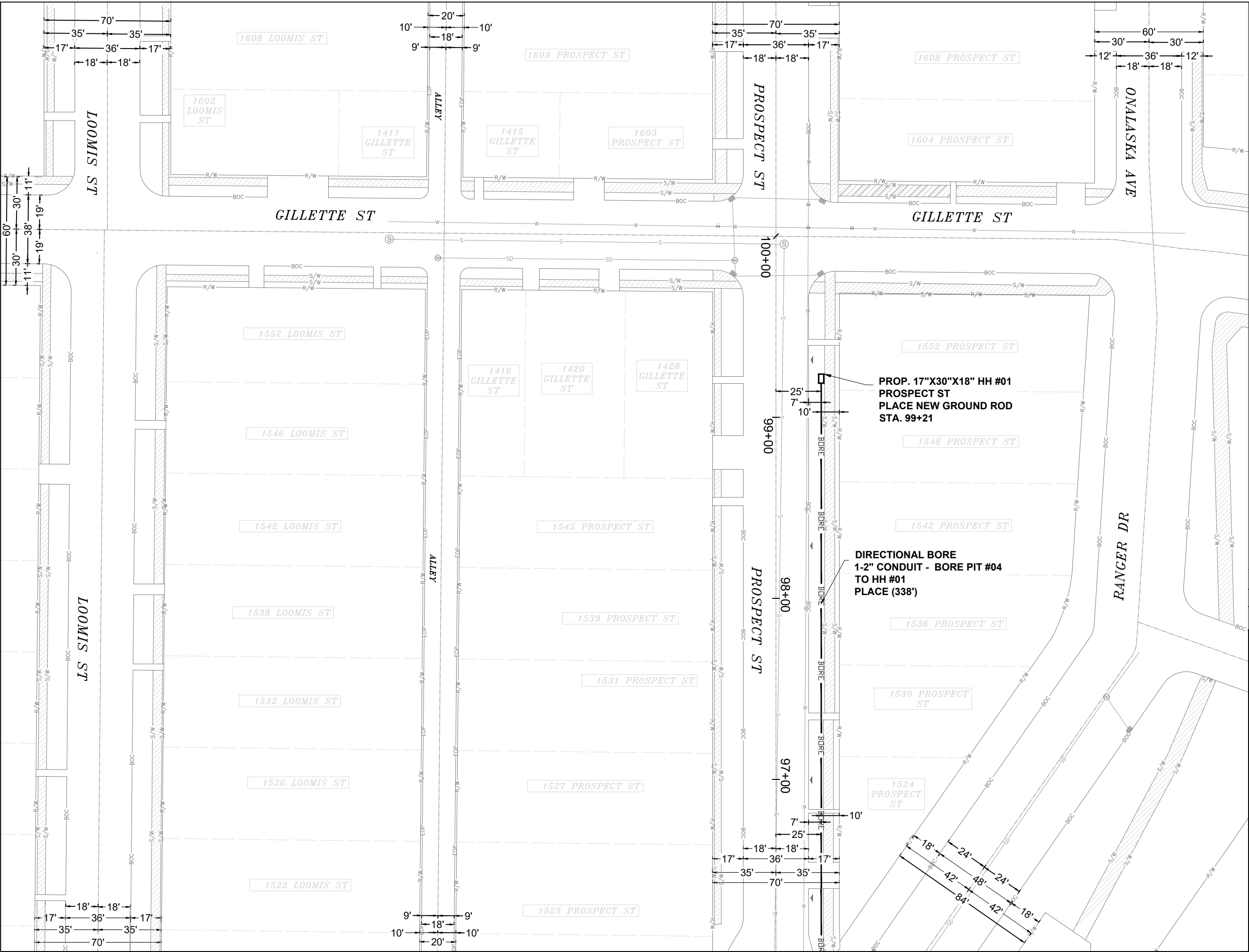
CALL 811 BEFORE YOU DIG.
WISCONSIN TOLL FREE
800-242-8511

**brightspeed**

**CHC**
A **CONGRUEX** COMPANY

CONFIDENTIAL AND PROPRIETARY
LCRSWIXC

05 OF 06
SCALE: 1" = 50'



EXCAVATION DATA	
PROPOSED UTILITY	DIRT
(1) 17"X30"X18" HH	3.54 SQFT
CALL 811 BEFORE YOU DIG. WISCONSIN TOLL FREE 800-242-8511	
	
 A CONGRUEX® COMPANY	
CONFIDENTIAL AND PROPRIETARY LCRSWIXC	
06 OF 06	
SCALE: 1" = 50'	

MATCH TO SHEET 05



City of La Crosse, Wisconsin

City Hall
400 La Crosse Street
La Crosse, WI 54601

Text File

File Number: 25-0770

Agenda Date: 7/14/2025

Version: 1

Status: Agenda Ready

In Control: Board of Public Works

File Type: General Item

BRIGHTSPEED LA CROSSE

LCRSWIXA
2537 GEORGE ST, LA CROSSE, WI 54603
CONDUIT LAYOUT

Sheet List Table

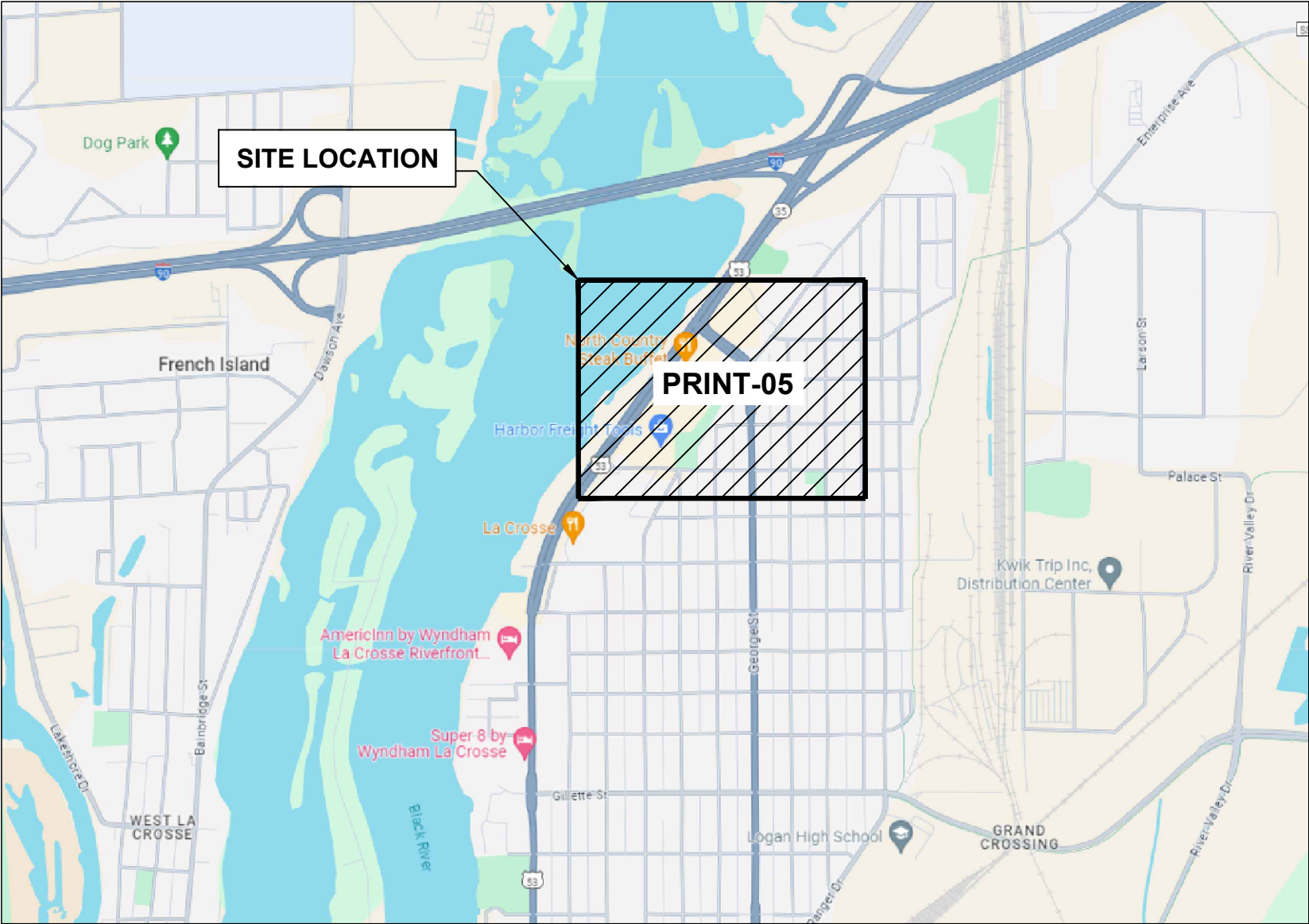
Sheet Number	Sheet Title
01	COVER SHEET
02	GENERAL NOTES
03	LEGENDS
04	TYPICAL
05	FIBER LAYOUT

Material List Table

ITEM	QUANTITY
FEEDER FIBER	00
JUMPER	00
17"X30"X18" HH	01
12"X24"X18" HH	00
24"X36"X24" HH	00
2" CONDUIT	105'
NEW STRAND	00
ANCHOR	00

BLM INFO

SECTION	S17
MUNICIPALITY	LA CROSSE
TOWNSHIP	T16N
COUNTY	LA CROSSE
RANGE	R7W

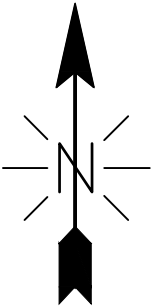


GENERAL ABBREVIATIONS

R/W	RIGHT OF WAY
S/W	SIDEWALK
C/L	CENTER LINE
CSW	CONCRETE SIDEWALK
DWY	DRIVEWAY
FOC	FACE OF CURB
BOC	BACK OF CURB
EOC	EDGE OF CURB
EOP	EDGE OF PAVEMENT
ETW	ETW LINE
HH	HANDHOLE
MH	MANHOLE
N.T.S.	NOT TO SCALE
CONC	CONCRETE
PED	PEDESTAL (UTILITY)
PVC	POLYVINYL CHLORIDE
P/L	PROPERTY LINE
RR	RAILROAD
SL	STREET LIGHT
W-BLDG	WALL TO BUILDING
W-P	WALL TO POLE
W-W	WALL TO WALL
U/E	UTILITY EASEMENT
SD	STORM DRAIN
TS	TRAFFIC SIGNAL

PERMITTING AGENCY
CITY OF LA CROSSE

LINEAR PATH FOOTAGE
UNDERGROUND PATH - 105 FT



LCRSWIXA

COVER SHEET

PLAN SHEET DISCLAIMER:

1.

EVERY REASONABLE EFFORT HAS BEEN MADE TO ASSURE THE ACCURACY OF THESE PLANS AND ASSOCIATED DATA.
2.

IN AN EFFORT TO INCREASE THE CLARITY AND LEGIBILITY OF THE PLANS, EXISTING UNDERGROUND UTILITIES WILL NOT BE SHOWN UNLESS THERE IS PROPOSED WORK THAT WILL REQUIRE EXCAVATION OR ANY OTHER EARTH DISTURBING ACTIVITY. IF PROPOSED WORK WILL REQUIRE THIS TYPE OF ACTIVITY. EXISTING UNDERGROUND UTILITIES WILL BE PROPERLY INVESTIGATED AND REPRESENTED ON THE PLAN SHEET OF THE RESPECTIVE WORK LOCATION

UTILITIES

1.

THE IDENTITY AND LOCATION OF EXISTING UNDERGROUND UTILITIES LOCATED IN AND AROUND THE CONSTRUCTION AREA HAVE BEEN SHOWN AND LABELED ON THE PLANS BY USING INFORMATION PROVIDED BY THE RESPECTIVE UTILITY OWNERS.
2.

SUPPORT AND PROTECTION OF ALL UTILITIES AND APPURTENANCES SHALL BE THE RESPONSIBILITY OF THE CONTRACTOR. COSTS FOR THE REPAIR AND RESTORATION OF EXISTING UTILITIES DAMAGED BY THE CONTRACTOR SHALL BE THE RESPONSIBILITY OF THE CONTRACTOR
3.

CALL 811 BEFORE YOU DIG. AT LEAST 48 HOURS PRIOR TO EXCAVATION.

WORK LIMITS

1.

THE WORK LIMITS SHOWN ON THESE PLANS ARE FOR PHYSICAL CONSTRUCTION ONLY. THE INSTALLATION AND OPERATION OF ALL TEMPORARY TRAFFIC CONTROL AND TEMPORARY TRAFFIC CONTROL DEVICES REQUIRED BY THESE PLANS SHALL BE PROVIDED BY THE CONTRACTOR WHETHER INSIDE OR OUTSIDE OF THESE WORK LIMITS.

MAINTAIN DRAINAGE

1.

THE CONTRACTOR AT HIS OWN EXPENSE, SHALL MAINTAIN THE FLOW IN ALL SEWERS, DRAINS, FIELD TILES, AND WATERCOURSES ENCOUNTERED IN AND AROUND THE PROJECT SITE. IF SUCH WATERCOURSES OR DRAINS ARE DISTURBED OR DESTROYED DURING THE EXECUTION OF THE PROJECT, THEY SHALL BE RESTORED BY THE CONTRACTOR AT HIS OWN EXPENSE TO A CONDITION SATISFACTORY TO THE ENGINEER.

SECURING EXCAVATIONS & TRENCHES FOR NON-WORKING HOURS

1.

EXCAVATIONS AND TRENCHES OVER 24-INCHES DEEP SHALL BE SECURELY PLATED OR BACKFILLED DURING NON-WORKING HOURS.

EXCAVATION OF ROADWAY AND RIGHT-OF-WAY AREAS

1.

ANY CONTRACTOR PERFORMING EXCAVATION, INCLUDING BUT NOT LIMITED TO DISTURBING THE EARTH WTH POWERED OR NON-POWERED EQUIPMENT, DRILLING AND/OR BORING, SHALL CAUSE NOTICE TO BE GIVEN BY CALLING 811 AT LEAST 48 HOURS BUT NOT MORE THAN 10 WORKING DAYS BEFORE EXCAVATING.
2.

THE EXCAVATOR SHALL PROTECT AND PRESERVE THE MARKINGS UNTIL THOSE MARKINGS ARE NO LONGER NEEDED. IF AN EXCAVATION WILL COVER A LARGE AREA AND/OR PROGRESS FROM ONE AREA TO THE NEXT OVER A PERIOD OF TIME. THE EXCAVATOR SHALL COORDINATE THE MARKING OF APPROXIMATE LOCATIONS OF CITY OWNED FACILITIES WITH THE ACTUAL EXCAVATION.
3.

THE CONTRACTOR IS RESPONSIBLE FOR LOCATING ALL CUSTOMER OWNED SERVICE LINES/LATERALS. THE CONTRACTOR SHALL FIELD VERIFY THE HORIZONTAL AND VERTICAL LOCATION OF ANY CITY OR CUSTOMER OWNED MAIN OR SERVICE LINE/LATERALS THAT MAY BE AFFECTED BY THE PROPOSED CONSTRUCTION ACTIVITIES. FIELD VERIFICATION SHALL TAKE PLACE PRIOR TO ANY ACTIVITY THAT MAY JEOPARDIZE THE INTEGRITY OF THE FACILITY AND AT A LOCATION NEAREST THE POINT OF POSSIBLE CONFLICT.
4.

ANY DAMAGES TO CITY OR CUSTOMER OWNED FACILITIES SHOULD FIRST BE REPORTED TO THE UTILITY OWNER THEN IMMEDIATELY NOTIFY THE PROJECT ENGINEER.

AERIAL CONSTRUCTION:

1.

CONTRACTOR TO VERIFY ALL BONDING AND GROUNDING COMPLES WITH NESC GUIDELINES.
2.

CONSTRUCTION TO VERIFY ALL REQUIRED MAKE READY WORK IS COMPLETE BEFORE PLACING ON UTILITY POLES.

SAFETY NOTE:

1.

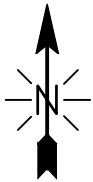
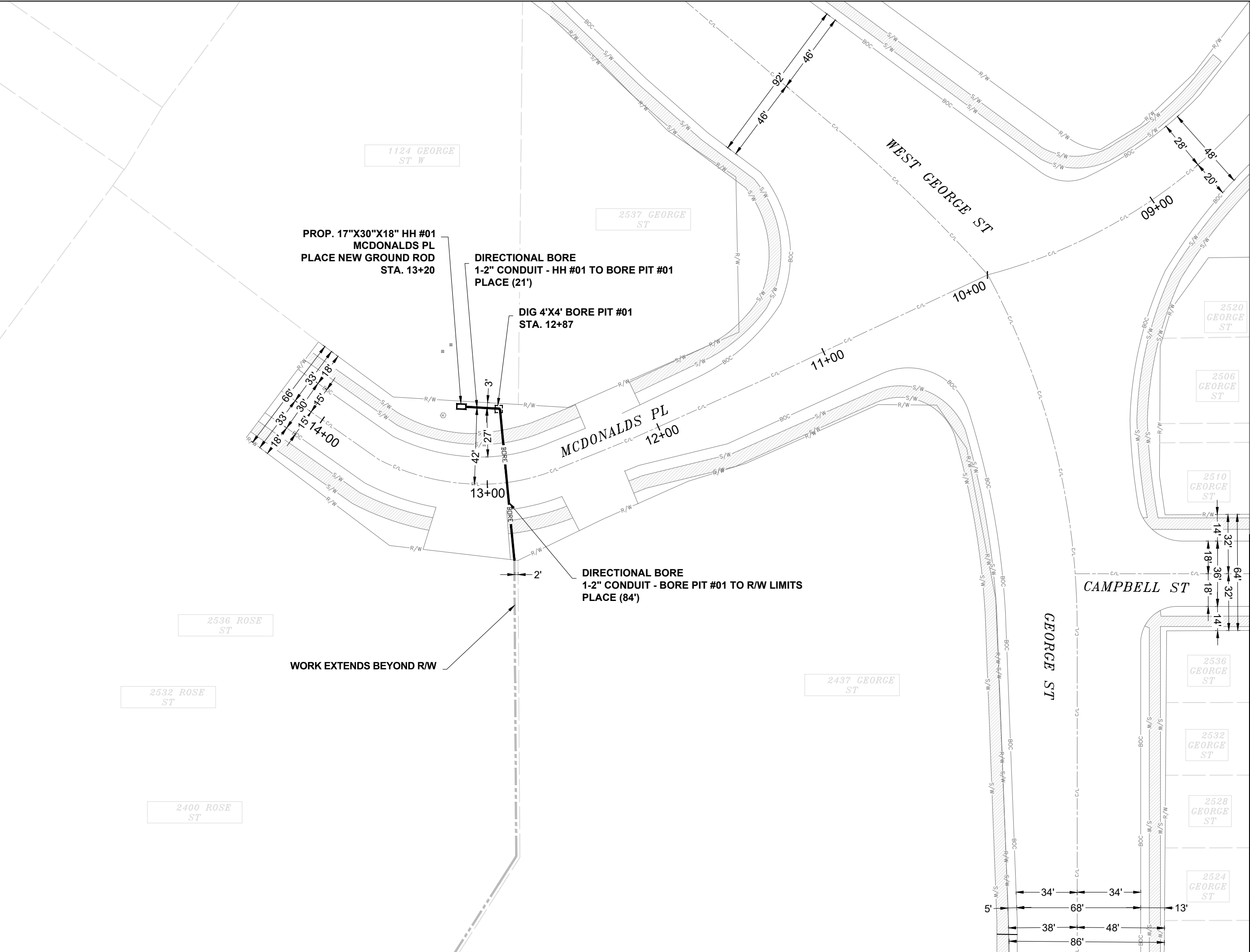
CHECK IN WITH CONSTRUCTION SUPERVISOR WHEN ARRIVING ON-SITE.
2.

HEAVY CONSTRUCTION EQUIPMENT IN USE. BEWARE OF SURROUNDINGS.
3.

FOLLOW CONGRUEX SAFETY POLICIES AND GUIDELINES AT ALL TIMES WHILE WORKING.
4.

CONSTRUCTION ZONE/ HARD HAT, SAFETY GLASSES, REFLECTIVE VEST/SHIRT, SAFETY TOE BOOTS REQUIRED – WORK SAFELY

<div><div><div></div><div>CHC</div><div>A CONGRUEX[®] COMPANY</div></div></div>		LEGENDS SHEET		<div><div><div></div><div>brightspeea</div><div>CONFIDENTIAL AND PROPRIETARY</div><div>LCRSWIXA</div></div></div> <div>32</div>	
EXISTING EQUIPMENTS LEGENDS					
<div><div><div></div><div>R\W</div><div>R/W</div></div><div><div></div><div>C\L</div><div>CENTER LINE</div></div><div><div></div><div>EOP</div><div>EOP</div></div><div><div></div><div>BOC</div><div>BOC</div></div><div><div></div><div></div><div>PROPERTY LINE</div></div><div><div></div><div></div><div>FENCE</div></div><div><div></div><div>T</div><div>TELCO</div></div><div><div></div><div>E</div><div>ELECTRIC</div></div><div><div></div><div>G</div><div>GAS</div></div><div><div></div><div>TS</div><div>TRAFFIC SIGNAL</div></div><div><div></div><div>W</div><div>WATER</div></div><div><div></div><div>S</div><div>SEWER</div></div><div><div></div><div>SD</div><div>STORM DRAIN</div></div><div><div></div><div>U/E</div><div>UTILITY EASEMENT</div></div><div><div></div><div></div><div>RAIL TRACKS</div></div><div><div></div><div></div><div>SIDEWALK</div></div></div>	<div><div><div></div><div>CABINET</div></div><div><div></div><div>EXISTING PED</div></div><div><div></div><div>EXISTING FLOWERPOT</div></div><div><div></div><div>EXISTING HANDHOLE</div></div><div><div></div><div>TELEPHONE CABINET</div></div><div><div></div><div>TELEPHONE MANHOLE</div></div><div><div></div><div>POLE</div></div><div><div></div><div>CABLE MARKER</div></div><div><div></div><div>STREET SIGN</div></div><div><div></div><div>VERTICAL GROUND</div></div><div><div></div><div>ELECTRIC PEDESTAL/CABINET</div></div></div>	<div><div><div></div><div>ELECTRIC TRANSFORMER</div></div><div><div></div><div>ELECTRIC METER</div></div><div><div></div><div>ELECTRIC VAULT/HANDHOLE</div></div><div><div></div><div>ELECTRIC MANHOLE</div></div><div><div></div><div>EXISTING VAULT</div></div><div><div></div><div>STREETLIGHT</div></div><div><div></div><div>POWER PED</div></div><div><div></div><div>CATV PED</div></div><div><div></div><div>CATV VAULT/HANDHOLE</div></div><div><div></div><div>TREE</div></div><div><div></div><div>TRANSFORMER</div></div></div>	<div><div><div></div><div>GAS METER</div></div><div><div></div><div>GAS VALVE</div></div><div><div></div><div>SEWER MANHOLE</div></div><div><div></div><div>UNKNOWN MANHOLE</div></div><div><div></div><div>WATER METER</div></div><div><div></div><div>WATER VALVE</div></div><div><div></div><div>FIRE HYDRANT</div></div><div><div></div><div>WATER MANHOLE</div></div><div><div></div><div>STORM DRAIN CATCH BASIN</div></div><div><div></div><div>STORM DRAIN MANHOLE</div></div></div>	<div><div><div></div><div>CULVERT</div></div><div><div></div><div>C/L MONUMENT</div></div><div><div></div><div>ANCHOR & DOWN GUY</div></div></div>	
PROPOSED EQUIPMENTS LEGENDS					
<div><div><div></div><div>BORE</div><div>BORE</div><div>BORE</div></div><div><div></div><div>TRENCH</div></div><div><div></div><div>A</div><div>AERIAL FIBER</div></div><div><div></div><div>AERIAL STRAND</div></div></div>	<div><div><div></div><div>12"X24"X18" HANDHOLE</div></div><div><div></div><div>17"X30"X18" HANDHOLE</div></div><div><div></div><div>24"X36"X24" HANDHOLE</div></div><div><div></div><div>36"X48"X30" HANDHOLE</div></div><div><div></div><div>ANCHOR & DOWN GUY</div></div></div>				



EXCAVATION DATA	
PROPOSED UTILITY	DIRT
(1) 4'X4' BORE PIT	16 SQFT
(1) 17"X30"X18" HH	3.54 SQFT
CALL 811 BEFORE YOU DIG. WISCONSIN TOLL FREE 800-242-8511	
	
 A CONGRUEX® COMPANY	
CONFIDENTIAL AND PROPRIETARY	
LCRSWIXA	
05 OF 05	
SCALE: 1" = 50'	



REVOCABLE OCCUPANCY / STREET PRIVILEGE PERMIT APPLICATION FOR COMMUNICATIONS (FIBER OPTICS, TELEPHONE, CABLE, ETC.)

City of La Crosse Engineering Department

Phone: 608-789-7505 Email: engineering@cityoflacrosse.org <http://cityoflacrosse.org>

Encroachment Owner: Brightspeed of Wisconsin, LLC

Address: 1120 South Tryon St #700 City: Charlotte State: NC Zip: 28203

Phone # (913) 547-5570 Email Address Bryan.Williams@brightspeed.com

Application Preparer (if different from above) CNS Networks, LLC

Relationship with Owner: Consulting Firm

Phone # 762-246-7989 Email Address brightspeed-permits@congruex.com

Description of Proposed Encroachment:

Brightspeed proposes to bore and place 105 ft of (1)-2" conduit; Place one (1) 17"x30"x18" HH.

Encroachment Addresses (List by Street and 100 blocks):

2537 GEORGE ST

I certify that I have reviewed the Municipal Code and understand all that is related to this permit request. I further certify that I have the full authority to make the foregoing application; the information in the application and the required submittals are complete and correct; the Work or Use performed shall comply with all the laws of the State of Wisconsin, and all ordinances, rules, regulations, policies and special conditions of the City of La Crosse. The applicant agrees to perform the work covered by an approved permit with diligence and convenience to the public. **See Sheet 2 of 2 for Additional Conditions.**

Signature of Owner or designee: Brittany Bruneau Date: 06/20/2025

Print Name and Title: Brittany Bruneau - Permit Specialist.

Please return this completed application along with required information and fees noted on checklist below to: City of La Crosse, Engineering Department, 400 La Crosse Street, La Crosse, WI 54601. You will then be given notice of when your request will be on the Board of Public Works agenda for consideration. **Average completion time for validation 45 days.**

BELOW THIS LINE TO BE COMPLETED BY CITY STAFF ONLY

Required items to be provided by Applicant:

Scale Drawing of encroachments ☐

(City Utilities, Lighting and Signals must be shown on Proposed Communications Plan)

Certificate of Insurance (City as additional Insured) ☐

Initial Application Fee \$ ☐

City Utility Potential Conflict Notification and Sign-Off ☐

Board of Public Works Approval Date:

Encroachment Type:

Permit Number:

All Fees are Non-Refundable & Subject to change by City Council

SHEET 1 OF 2



REVOCABLE OCCUPANCY / STREET PRIVILEGE PERMIT APPLICATION

City of La Crosse Engineering Department

Phone: 608-789-7505 Email: engineering@cityoflacrosse.org <http://cityoflacrosse.org>

STREET PRIVILEGE PERMIT CONDITIONS FOR COMMUNICATIONS INSTALLATIONS

1. The applicant shall be primarily liable for damages to person or property by reason of the granting of this street privilege permit.
2. The applicant shall obtain an excavation permit from the City of La Crosse Engineering Department prior to performing installation or any maintenance on the cable in the City right-of-way that requires excavation or disruption of pavement, sidewalk, curb and gutter, or other structure.
3. The applicant agrees that tracer wires shall be used and final cable location within the street right-of-way shall be approved by the City Engineer. Cable shall be installed not less than 36 inches deep, unless otherwise approved by the City Engineer.
4. Applicant agrees to provide the City of La Crosse with final "as-built" plans when installation is complete.
5. Applicant agrees that any pavement, concrete or green space disturbed during drilling activities shall be restored to its prior condition.
6. Applicant agrees that said installation shall not interfere with the City's water, sanitary sewer, or storm sewer underground infrastructure that may be in the area.
7. Applicant further agrees that they will make arrangements with the public utility companies and the City of La Crosse to clear all public underground utilities prior to initiating such work, and if necessary, applicant will make arrangements with the City of La Crosse to ensure proper traffic control.
8. Applicant waives any and all rights to contest in any way or manner the validity of Sec. 66.0425 of the Wisconsin Statutes and the amount of compensation charged.
9. Applicant agrees to become a member of Diggers Hotline for marking / locating of utility.
10. The applicant for a permit to encroach on the public right-of-way shall procure and maintain for the duration of the permit a minimum liability and contractual liability policy in the amount of \$100,000.00 each person, \$300,000.00 each accident for bodily injury and \$100,000.00 for property damage. A certificate of such insurance shall be filed with the City Attorney as part of the application. The insurance shall name the City, its officials, employees and agents as additional insureds. The Board may approve greater insurance protection on a case-by-case basis.
11. Applicant further agrees to hold harmless the City for any damage to said cable while the City, its agents or contractors are conducting construction for maintenance activities in or upon such area in which said cable lies; provided, however, the City shall make a good faith effort to notify applicant of any maintenance or work in the area of the street privilege permit which may damage applicant's cable.
12. Applicant agrees to remove the cable and return the area to its original condition upon ten (10) days' notice by the Board of Public Works. The applicant further agrees that if it does not remove the cable within ten (10) days after receiving notice, the City is authorized to remove the same and applicant agrees to pay the City for all costs of such removal.
13. Applicant further agrees that the obligations and conditions of this street privilege permit shall be binding upon all heirs, successors and assigns of applicant.
14. The person(s) signing this Permit warrant that they have the authority to sign as, or on behalf of, the party for whom they are signing.



City of La Crosse, Wisconsin

City Hall
400 La Crosse Street
La Crosse, WI 54601

Text File

File Number: 25-0771

Agenda Date: 7/14/2025

Version: 1

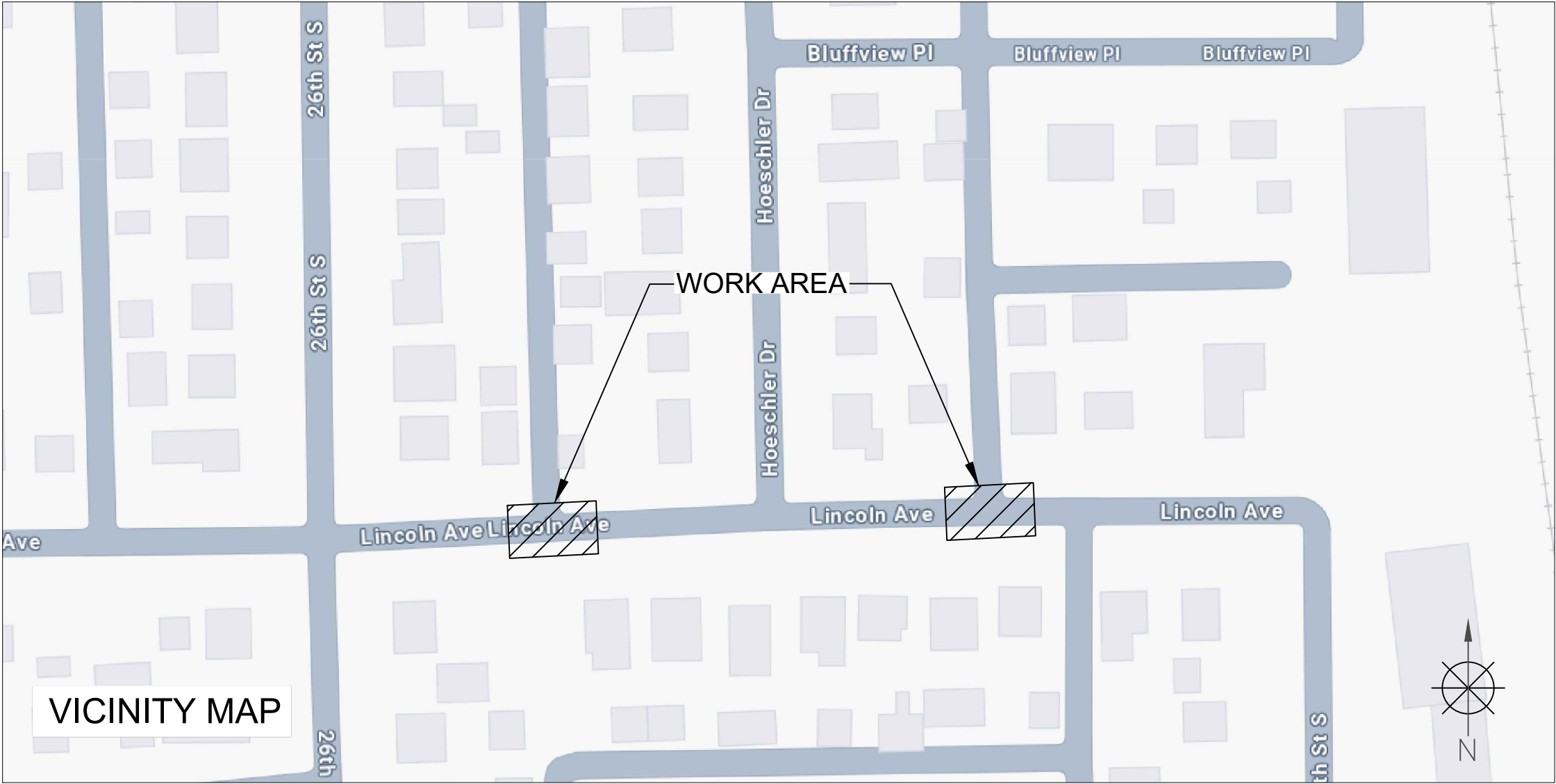
Status: Agenda Ready



In Control: Board of Public Works

File Type: General Item

BRIGHTSPEED LA CROSSE

2616 LINCOLN AVE.
LINCOLN AVE. & HOESCHLER DR.
CITY OF LA CROSSE, WI

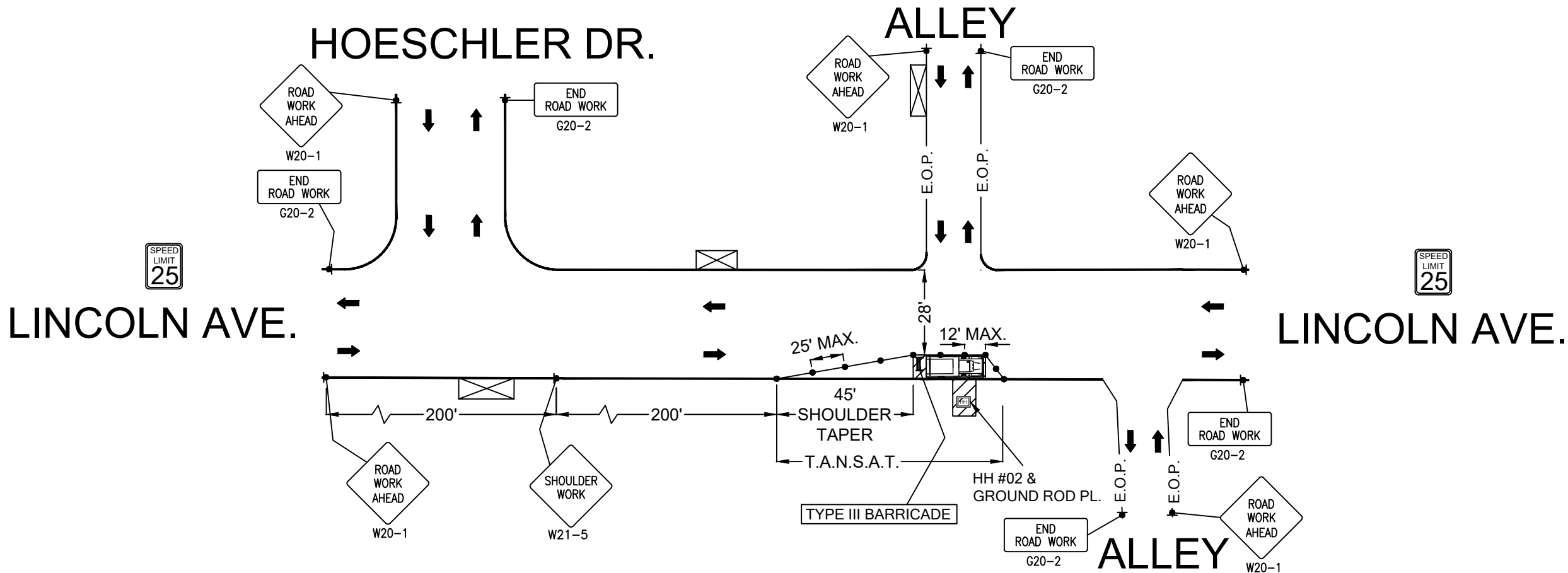


<div>TRAFFIC CONTROL PLAN</div>		<div>PERMITTING AGENCY</div> <div>LA CROSSE</div>		<div><div>Know what's below. Call before you dig.</div></div>	<div><div>A CONGRUEX[®] COMPANY 9095 Rio San Diego Dr. Ste 165 San Diego, CA 92108-1694 (949) 250-0004 / FAX (949) 250-0006</div></div>				<div>BRIGHTSPEED</div>																								
		<div>PROPOSED PATH FOOTAGE</div> <div>UG PATH = 23'</div>			<table><tr><th colspan="4">REVISIONS</th></tr><tr><th>REV.</th><th>DESCRIPTION</th><th>BY</th><th>DATE</th></tr><tr><td>0</td><td>INITIAL DESIGN</td><td>A.T.</td><td>6/19/25</td></tr><tr><td> </td><td> </td><td> </td><td> </td></tr><tr><td> </td><td> </td><td> </td><td> </td></tr><tr><td> </td><td> </td><td> </td><td> </td></tr><tr><td> </td><td> </td><td> </td><td> </td></tr></table>						REVISIONS				REV.	DESCRIPTION	BY	DATE	0	INITIAL DESIGN	A.T.	6/19/25											
REVISIONS																																	
REV.	DESCRIPTION	BY	DATE																														
0	INITIAL DESIGN	A.T.	6/19/25																														
<table><tr><th>SCOPE OF WORK</th><th colspan="2">SHEET INDEX</th></tr><tr><td rowspan="3">- BORING - HH & GROUND ROD PLACEMENT</td><th>SHEET</th><th>DESCRIPTION</th></tr><tr><td>KEYMAP</td><td>VICINITY MAP & SCOPE OF WORK</td></tr><tr><td>TC-1 TO TC-2</td><td>TRAFFIC CONTROL PLAN</td></tr></table>		SCOPE OF WORK	SHEET INDEX		- BORING - HH & GROUND ROD PLACEMENT	SHEET	DESCRIPTION	KEYMAP	VICINITY MAP & SCOPE OF WORK	TC-1 TO TC-2	TRAFFIC CONTROL PLAN							<div>LCRSWIXB</div>															
SCOPE OF WORK	SHEET INDEX																																
- BORING - HH & GROUND ROD PLACEMENT	SHEET	DESCRIPTION																															
	KEYMAP	VICINITY MAP & SCOPE OF WORK																															
	TC-1 TO TC-2	TRAFFIC CONTROL PLAN																															
								<div>KEYMAP</div> <div>N.T.S.</div>																									

2714 LINCOLN AVE.
LINCOLN AVE. AND HOESCHLER DR.
-BORING, HH & GROUND ROD PL.
WORK AREA 1 OF 2

ACCESS TO DRIVEWAYS MUST BE
MAINTAINED AT ALL TIMES.

CONTACT PROPERTY OWNER(S) 72
HOURS PRIOR TO START OF WORK.



LEGEND

✱

PORTABLE FLASHING BEACON
(P.F.B.)

≡

TYPE III BARRICADE W/SIGN

≡

TYPE II BARRICADE W/SIGN

•

CHANNELIZING DEVICE

⬮

TRAFFIC CONE WITH
CLIP ON SIGN

⬮

TYPE I W/ SIGN

⬮

EXISTING SIGN

Ⓢ

SIGNALIZED INTERSECTION

⬮

FLASHING ARROW BOARD

⬮

HIGH LEVEL WARNING DEVICE
(FLAGTREE)

⬮

FLAGGER

TANSAT

TOW AWAY NO STOPPING
ANY TIME

⬮

EXISTING DRIVEWAY

⬮

WORK ZONE
(ACTIVITY AREA) LIMITS

➡

DIRECTION OF TRAFFIC
(NOT PAVEMENT MARKING)

CALL 811 BEFORE YOU DIG.
WISCONSIN TOLL FREE
800-242-8511

BRIGHTSPEED

PLANS PREPARED BY:

CHC

A CONGRUEX[®] COMPANY

9095 Rio San Diego Dr. Ste 165

San Diego, CA 92108-1694

(949) 250-0004 / FAX (949) 250-0006

REVISIONS

REV.	DESCRIPTION	BY	DATE
0	INITIAL DESIGN	A.T.	6/19/25

BRIGHTSPEED

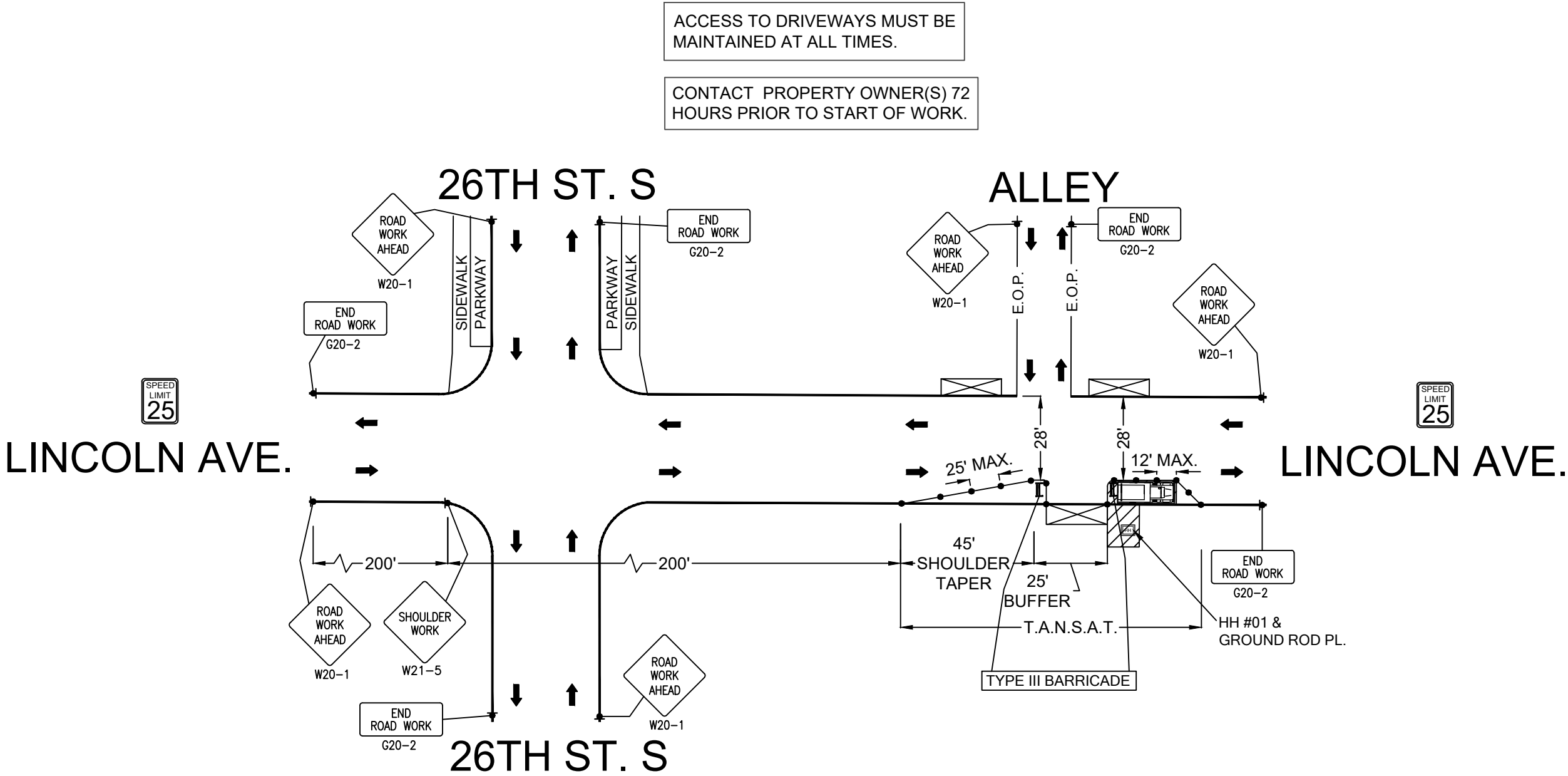
CONFIDENTIAL AND PROPRIETARY

LCRSWIXB

TC-1 OF TC-2

SCALE: 1:40

2616 LINCOLN AVE.
LINCOLN AVE. AND 26TH ST. S
-BORING, HH & GROUND ROD PL.
WORK AREA 2 OF 2



ACCESS TO DRIVEWAYS MUST BE
MAINTAINED AT ALL TIMES.

CONTACT PROPERTY OWNER(S) 72
HOURS PRIOR TO START OF WORK.

LEGEND

*

PORTABLE FLASHING BEACON
(P.F.B.)

≡

TYPE III BARRICADE W/SIGN

≡

TYPE II BARRICADE W/SIGN

•

CHANNELIZING DEVICE

•

TRAFFIC CONE WITH
CLIP ON SIGN

■

TYPE I W/ SIGN

□

EXISTING SIGN

Ⓢ

SIGNALIZED INTERSECTION

⚡

FLASHING ARROW BOARD

⚡

HIGH LEVEL WARNING DEVICE
(FLAGTREE)

⚡

FLAGGER

TANSAT

TOW AWAY NO STOPPING
ANY TIME

⊠

EXISTING DRIVEWAY

▨

WORK ZONE
(ACTIVITY AREA) LIMITS

→

DIRECTION OF TRAFFIC
(NOT PAVEMENT MARKING)

CALL 811 BEFORE YOU DIG.
WISCONSIN TOLL FREE
800-242-8511

BRIGHTSPEED

PLANS PREPARED BY:

XCHC

A CONGRUEX[®] COMPANY
9095 Rio San Diego Dr. Ste 165
San Diego, CA 92108-1694
(949) 250-0004 / FAX (949) 250-0006

REVISIONS

REV.	DESCRIPTION	BY	DATE
0	INITIAL DESIGN	A.T.	6/19/25

BRIGHTSPEED

CONFIDENTIAL AND PROPRIETARY

LCSRWIXB

TC-2 OF TC-2

SCALE: 1:40

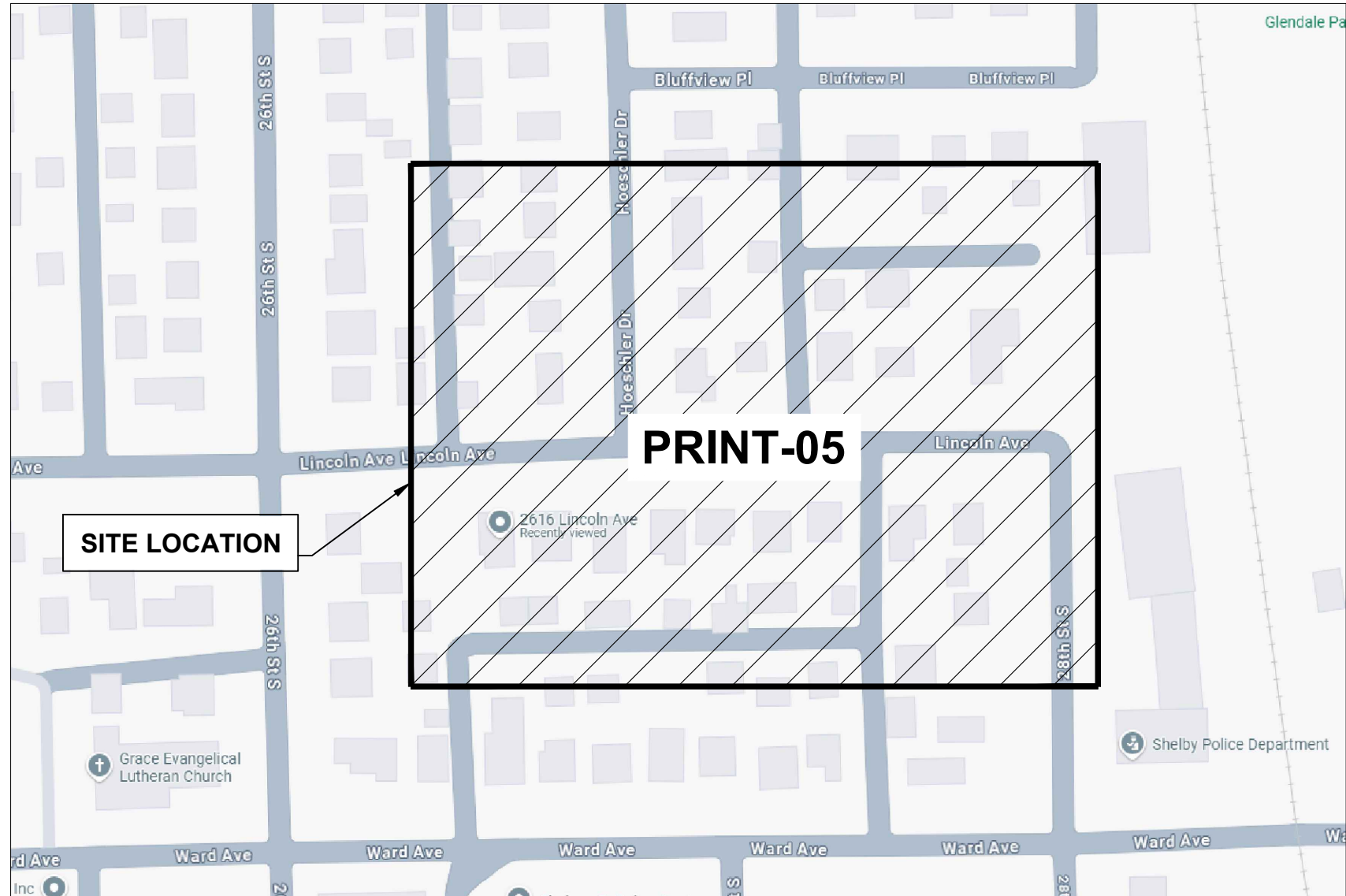
41

2616 LINCOLN AVE, LA CROSSE, WI 54601

CONDUIT LAYOUT

[illegible]

R/W	RIGHT OF WAY
S/W	SIDEWALK
C/L	CENTER LINE
CSW	CONCRETE SIDEWALK
DWY	DRIVEWAY
FOC	FACE OF CURB
BOC	BACK OF CURB
EOC	EDGE OF CURB
EOP	EDGE OF PAVEMENT
ETW	ETW LINE
HH	HANDHOLE
MH	MANHOLE
N.T.S.	NOT TO SCALE
CONC	CONCRETE
PED	PEDESTAL (UTILITY)
PVC	POLYVINYL CHLORIDE
P/L	PROPERTY LINE
RR	RAILROAD
SL	STREET LIGHT
W-BLDG	WALL TO BUILDING
W-P	WALL TO POLE
W-W	WALL TO WALL
U/E	UTILITY EASEMENT
SD	STORM DRAIN
TS	TRAFFIC SIGNAL



LCRSWIXB

COVER SHEET

PLAN SHEET DISCLAIMER:

1. EVERY REASONABLE EFFORT HAS BEEN MADE TO ASSURE THE ACCURACY OF THESE PLANS AND ASSOCIATED DATA.
2. IN AN EFFORT TO INCREASE THE CLARITY AND LEGIBILITY OF THE PLANS, EXISTING UNDERGROUND UTILITIES WILL NOT BE SHOWN UNLESS THERE IS PROPOSED WORK THAT WILL REQUIRE EXCAVATION OR ANY OTHER EARTH DISTURBING ACTIVITY. IF PROPOSED WORK WILL REQUIRE THIS TYPE OF ACTIVITY. EXISTING UNDERGROUND UTILITIES WILL BE PROPERLY INVESTIGATED AND REPRESENTED ON THE PLAN SHEET OF THE RESPECTIVE WORK LOCATION

UTILITIES

1. THE IDENTITY AND LOCATION OF EXISTING UNDERGROUND UTILITIES LOCATED IN AND AROUND THE CONSTRUCTION AREA HAVE BEEN SHOWN AND LABELED ON THE PLANS BY USING INFORMATION PROVIDED BY THE RESPECTIVE UTILITY OWNERS.
2. SUPPORT AND PROTECTION OF ALL UTILITIES AND APPURTENANCES SHALL BE THE RESPONSIBILITY OF THE CONTRACTOR. COSTS FOR THE REPAIR AND RESTORATION OF EXISTING UTILITIES DAMAGED BY THE CONTRACTOR SHALL BE THE RESPONSIBILITY OF THE CONTRACTOR
3. CALL 811 BEFORE YOU DIG. AT LEAST 48 HOURS PRIOR TO EXCAVATION.

WORK LIMITS

1. THE WORK LIMITS SHOWN ON THESE PLANS ARE FOR PHYSICAL CONSTRUCTION ONLY. THE INSTALLATION AND OPERATION OF ALL TEMPORARY TRAFFIC CONTROL AND TEMPORARY TRAFFIC CONTROL DEVICES REQUIRED BY THESE PLANS SHALL BE PROVIDED BY THE CONTRACTOR WHETHER INSIDE OR OUTSIDE OF THESE WORK LIMITS.

MAINTAIN DRAINAGE

1. THE CONTRACTOR AT HIS OWN EXPENSE, SHALL MAINTAIN THE FLOW IN ALL SEWERS, DRAINS, FIELD TILES, AND WATERCOURSES ENCOUNTERED IN AND AROUND THE PROJECT SITE. IF SUCH WATERCOURSES OR DRAINS ARE DISTURBED OR DESTROYED DURING THE EXECUTION OF THE PROJECT, THEY SHALL BE RESTORED BY THE CONTRACTOR AT HIS OWN EXPENSE TO A CONDITION SATISFACTORY TO THE ENGINEER.

SECURING EXCAVATIONS & TRENCHES FOR NON-WORKING HOURS

1. EXCAVATIONS AND TRENCHES OVER 24-INCHES DEEP SHALL BE SECURELY PLATED OR BACKFILLED DURING NON-WORKING HOURS.

EXCAVATION OF ROADWAY AND RIGHT-OF-WAY AREAS

1. ANY CONTRACTOR PERFORMING EXCAVATION, INCLUDING BUT NOT LIMITED TO DISTURBING THE EARTH WTH POWERED OR NON-POWERED EQUIPMENT, DRILLING AND/OR BORING, SHALL CAUSE NOTICE TO BE GIVEN BY CALLING 811 AT LEAST 48 HOURS BUT NOT MORE THAN 10 WORKING DAYS BEFORE EXCAVATING.
2. THE EXCAVATOR SHALL PROTECT AND PRESERVE THE MARKINGS UNTIL THOSE MARKINGS ARE NO LONGER NEEDED. IF AN EXCAVATION WILL COVER A LARGE AREA AND/OR PROGRESS FROM ONE AREA TO THE NEXT OVER A PERIOD OF TIME. THE EXCAVATOR SHALL COORDINATE THE MARKING OF APPROXIMATE LOCATIONS OF CITY OWNED FACILITIES WITH THE ACTUAL EXCAVATION.
3. THE CONTRACTOR IS RESPONSIBLE FOR LOCATING ALL CUSTOMER OWNED SERVICE LINES/LATERALS. THE CONTRACTOR SHALL FIELD VERIFY THE HORIZONTAL AND VERTICAL LOCATION OF ANY CITY OR CUSTOMER OWNED MAIN OR SERVICE LINE/LATERALS THAT MAY BE AFFECTED BY THE PROPOSED CONSTRUCTION ACTIVITIES. FIELD VERIFICATION SHALL TAKE PLACE PRIOR TO ANY ACTIVITY THAT MAY JEOPARDIZE THE INTEGRITY OF THE FACILITY AND AT A LOCATION NEAREST THE POINT OF POSSIBLE CONFLICT.
4. ANY DAMAGES TO CITY OR CUSTOMER OWNED FACILITIES SHOULD FIRST BE REPORTED TO THE UTILITY OWNER THEN IMMEDIATELY NOTIFY THE PROJECT ENGINEER.

AERIAL CONSTRUCTION:

1. CONTRACTOR TO VERIFY ALL BONDING AND GROUNDING COMPLES WITH NESC GUIDELINES.
2. CONSTRUCTION TO VERIFY ALL REQUIRED MAKE READY WORK IS COMPLETE BEFORE PLACING ON UTILITY POLES.

SAFETY NOTE:

1. CHECK IN WITH CONSTRUCTION SUPERVISOR WHEN ARRIVING ON-SITE.
2. HEAVY CONSTRUCTION EQUIPMENT IN USE. BEWARE OF SURROUNDINGS.
3. FOLLOW CONGRUEX SAFETY POLICIES AND GUIDELINES AT ALL TIMES WHILE WORKING.
4. CONSTRUCTION ZONE/ HARD HAT, SAFETY GLASSES, REFLECTIVE VEST/SHIRT, SAFETY TOE BOOTS REQUIRED – WORK SAFELY

CHC

A CONGRUEX[®] COMPANY

brightspeed

CONFIDENTIAL AND PROPRIETARY

LCRSWIXB

LEGENDS SHEET

43

EXISTING EQUIPMENTS LEGENDS

R/W

C/L

EOP

BOC

PROPERTY LINE

FENCE

T

E

G

TS

W

S

SD

U/E

RAIL TRACKS

SIDEWALK

R/W

CENTER LINE

EOP

BOC

PROPERTY LINE

FENCE

TELCO

ELECTRIC

GAS

TRAFFIC SIGNAL

WATER

SEWER

STORM DRAIN

UTILITY EASEMENT

RAIL TRACKS

SIDEWALK

CABINET

EXISTING PED

EXISTING FLOWERPOT

EXISTING HANDHOLE

TELEPHONE CABINET

TELEPHONE MANHOLE

POLE

CABLE MARKER

STREET SIGN

VERTICAL GROUND

ELECTRIC PEDESTAL/CABINET

ELECTRIC TRANSFORMER

ELECTRIC METER

ELECTRIC VAULT/HANDHOLE

ELECTRIC MANHOLE

EXISTING VAULT

STREETLIGHT

POWER PED

CATV PED

CATV VAULT/HANDHOLE

TREE

TRANSFORMER

GAS METER

GAS VALVE

SEWER MANHOLE

UNKNOWN MANHOLE

WATER METER

WATER VALVE

FIRE HYDRANT

WATER MANHOLE

STORM DRAIN CATCH BASIN

STORM DRAIN MANHOLE

CULVERT

C/L MONUMENT

ANCHOR & DOWN GUY

PROPOSED EQUIPMENTS LEGENDS

BORE

TRENCH

AERIAL FIBER

AERIAL STRAND

12"X24"X18" HANDHOLE

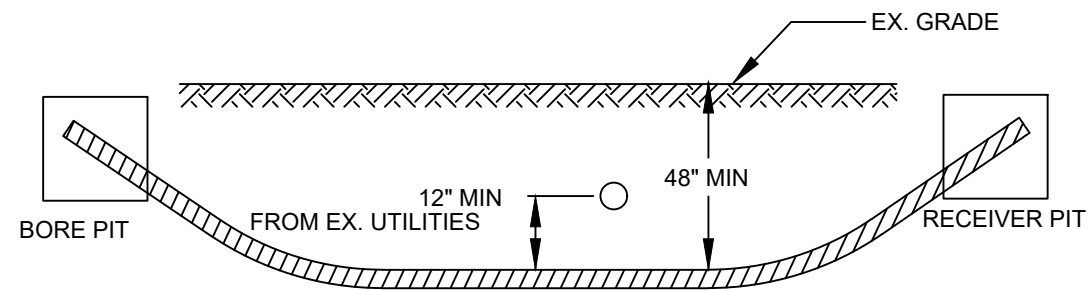
17"X30"X18" HANDHOLE

24"X36"X24" HANDHOLE

36"X48"X30" HANDHOLE

ANCHOR & DOWN GUY

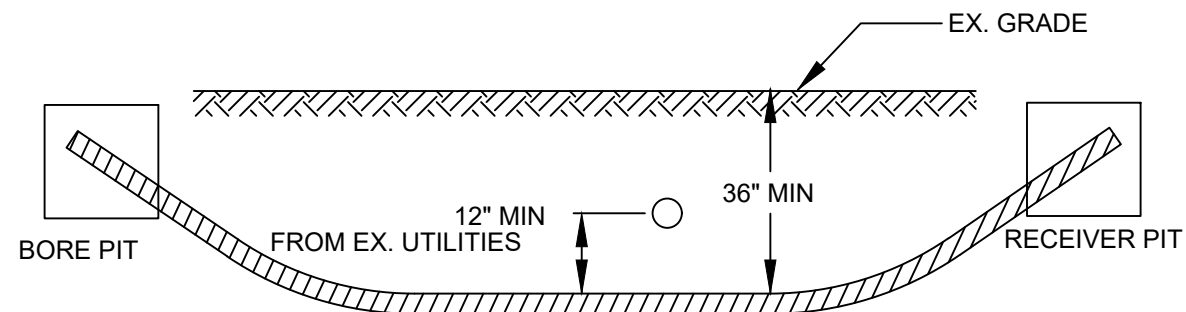
MINIMUM STANDARDS FOR DIRECTIONAL BORING
STREET CROSSINGS



- PLACE END MARKER WITH UTILITY OWNER'S NAME DESCRIBING CONDUIT
- BORE PIT TO BE BACKFILLED AND COMPACTED IN 12" LIFTS WITH MATERIAL REMOVED
- FLOW OF DITCH MUST BE MAINTAINED AT ALL TIMES
- PROTECT ROOTS AT ALL TREE LOCATIONS, SHIFT BORE TRENCH IF NECESSARY

TYPICAL BORE DETAILS 1

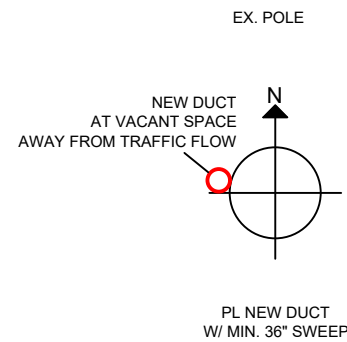
MINIMUM STANDARDS FOR DIRECTIONAL BORING
UNDER SIDEWALKS & WITHIN ROW (EXCLUDING STREET CROSSINGS)



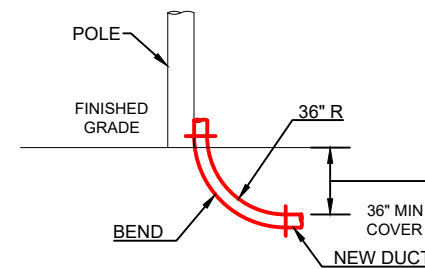
- PLACE END MARKER WITH UTILITY OWNER'S NAME DESCRIBING CONDUIT
- BORE PIT TO BE BACKFILLED AND COMPACTED IN 12" LIFTS WITH MATERIAL REMOVED
- FLOW OF DITCH MUST BE MAINTAINED AT ALL TIMES
- PROTECT ROOTS AT ALL TREE LOCATIONS, SHIFT BORE TRENCH IF NECESSARY

TYPICAL BORE DETAILS 2

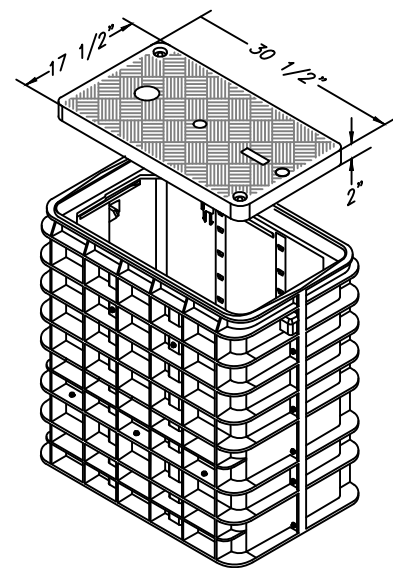
PLAN VIEW



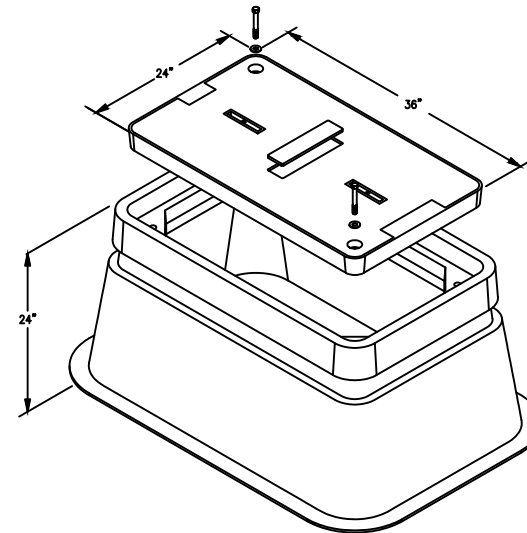
ELEVATION



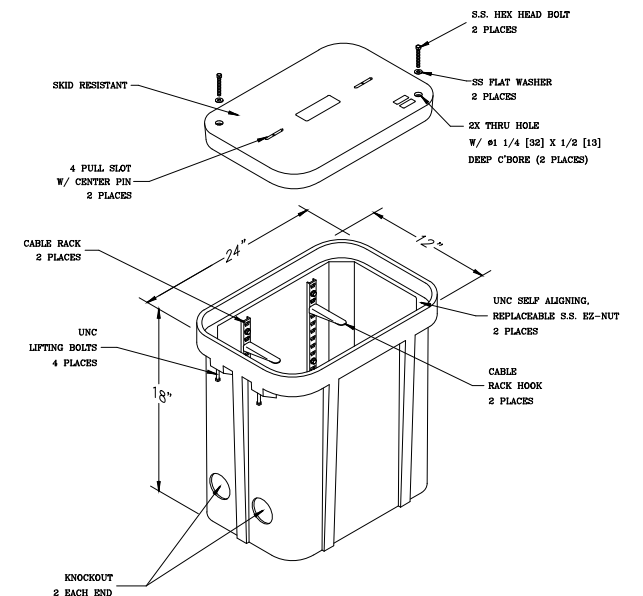
RISER DETAILS



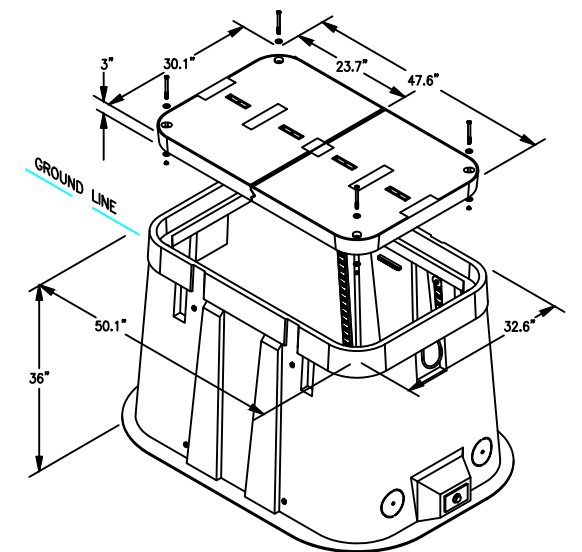
17'x30'x18"
N.T.S.



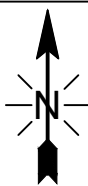
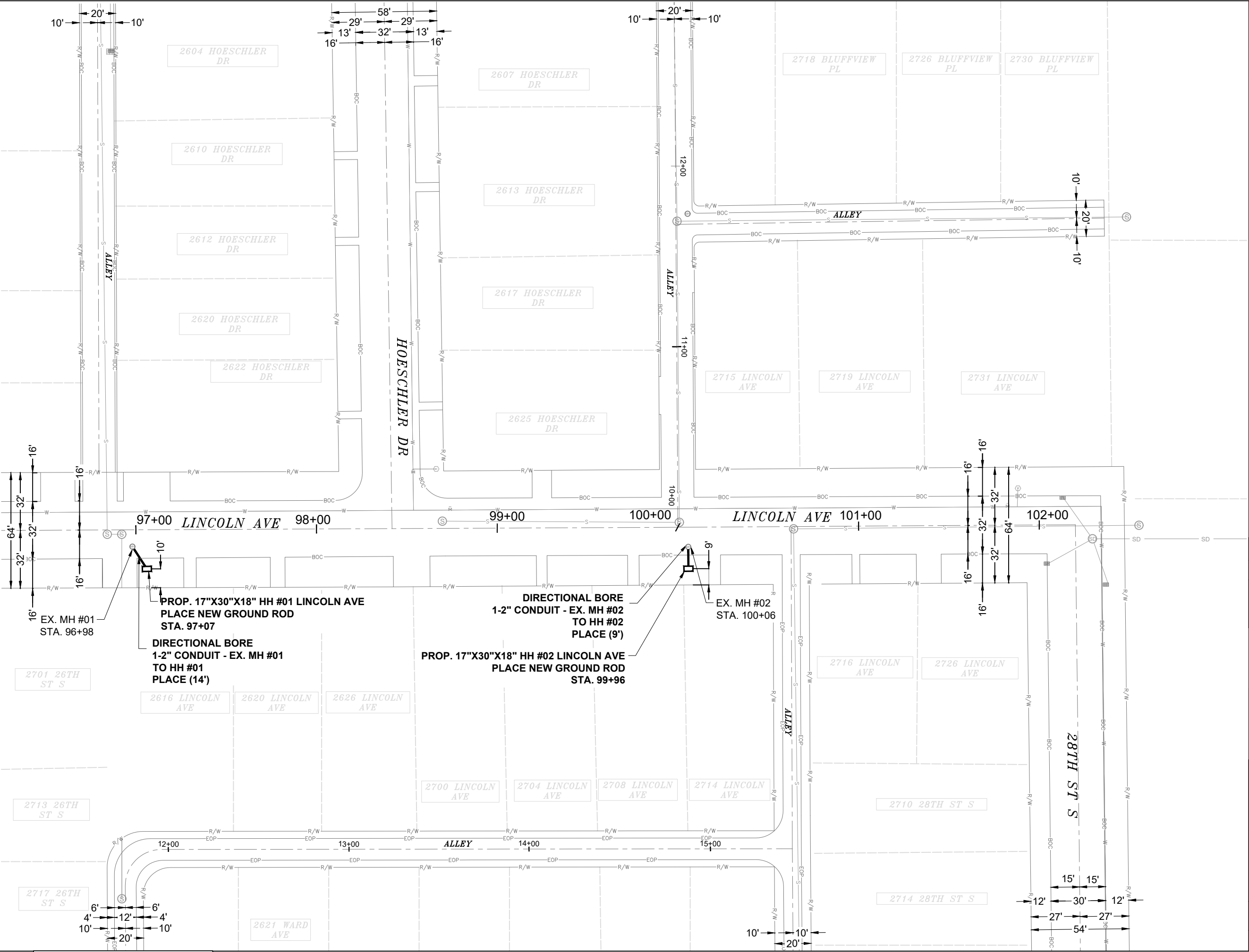
24'x36'x24"
N.T.S.



12'x24'x18"
N.T.S.



30'x48'x36"
N.T.S.



EXCAVATION DATA	
PROPOSED UTILITY	DIRT
(2) 17"X30"X18" HH	7.08 SQFT
CALL 811 BEFORE YOU DIG. WISCONSIN TOLL FREE 800-242-8511	
	
 A CONGRUEX® COMPANY	
CONFIDENTIAL AND PROPRIETARY LCRSWIXB	
05 OF 05	
SCALE: 1" = 50'	



REVOCABLE OCCUPANCY / STREET PRIVILEGE PERMIT APPLICATION FOR COMMUNICATIONS (FIBER OPTICS, TELEPHONE, CABLE, ETC.)

City of La Crosse Engineering Department

Phone: 608-789-7505 Email: engineering@cityoflacrosse.org <http://cityoflacrosse.org>

Encroachment Owner: Brightspeed of Wisconsin, LLC

Address: 1120 South Tryon St #700 City: Charlotte State: NC Zip: 28203

Phone # (913) 547-5570 Email Address Bryan.Williams@brightspeed.com

Application Preparer (if different from above) CNS Networks, LLC

Relationship with Owner: Consulting Firm

Phone # 762-246-7989 Email Address brightspeed-permits@congruex.com

Description of Proposed Encroachment:

Brightspeed proposes to bore and place 23 ft of (1)-2" conduit; Place two (2) 17"x30"x18" HH and two (2) ground rods.

Encroachment Addresses (List by Street and 100 blocks):

2626 Lincoln Ave

I certify that I have reviewed the Municipal Code and understand all that is related to this permit request. I further certify that I have the full authority to make the foregoing application; the information in the application and the required submittals are complete and correct; the Work or Use performed shall comply with all the laws of the State of Wisconsin, and all ordinances, rules, regulations, policies and special conditions of the City of La Crosse. The applicant agrees to perform the work covered by an approved permit with diligence and convenience to the public. **See Sheet 2 of 2 for Additional Conditions.**

Signature of Owner or designee: Brittany Bruneau Date: 06/19/2025

Print Name and Title: Brittany Bruneau - Permit Specialist

Please return this completed application along with required information and fees noted on checklist below to: City of La Crosse, Engineering Department, 400 La Crosse Street, La Crosse, WI 54601. You will then be given notice of when your request will be on the Board of Public Works agenda for consideration. **Average completion time for validation 45 days.**

BELOW THIS LINE TO BE COMPLETED BY CITY STAFF ONLY

Required items to be provided by Applicant:

Scale Drawing of encroachments ☐

(City Utilities, Lighting and Signals must be shown on Proposed Communications Plan)

Certificate of Insurance (City as additional Insured) ☐

Initial Application Fee \$ ☐

City Utility Potential Conflict Notification and Sign-Off ☐

Board of Public Works Approval Date:

Encroachment Type:

Permit Number:

All Fees are Non-Refundable & Subject to change by City Council

SHEET 1 OF 2



REVOCABLE OCCUPANCY / STREET PRIVILEGE PERMIT APPLICATION

City of La Crosse Engineering Department

Phone: 608-789-7505 Email: engineering@cityoflacrosse.org <http://cityoflacrosse.org>

STREET PRIVILEGE PERMIT CONDITIONS FOR COMMUNICATIONS INSTALLATIONS

1. The applicant shall be primarily liable for damages to person or property by reason of the granting of this street privilege permit.
2. The applicant shall obtain an excavation permit from the City of La Crosse Engineering Department prior to performing installation or any maintenance on the cable in the City right-of-way that requires excavation or disruption of pavement, sidewalk, curb and gutter, or other structure.
3. The applicant agrees that tracer wires shall be used and final cable location within the street right-of-way shall be approved by the City Engineer. Cable shall be installed not less than 36 inches deep, unless otherwise approved by the City Engineer.
4. Applicant agrees to provide the City of La Crosse with final "as-built" plans when installation is complete.
5. Applicant agrees that any pavement, concrete or green space disturbed during drilling activities shall be restored to its prior condition.
6. Applicant agrees that said installation shall not interfere with the City's water, sanitary sewer, or storm sewer underground infrastructure that may be in the area.
7. Applicant further agrees that they will make arrangements with the public utility companies and the City of La Crosse to clear all public underground utilities prior to initiating such work, and if necessary, applicant will make arrangements with the City of La Crosse to ensure proper traffic control.
8. Applicant waives any and all rights to contest in any way or manner the validity of Sec. 66.0425 of the Wisconsin Statutes and the amount of compensation charged.
9. Applicant agrees to become a member of Diggers Hotline for marking / locating of utility.
10. The applicant for a permit to encroach on the public right-of-way shall procure and maintain for the duration of the permit a minimum liability and contractual liability policy in the amount of \$100,000.00 each person, \$300,000.00 each accident for bodily injury and \$100,000.00 for property damage. A certificate of such insurance shall be filed with the City Attorney as part of the application. The insurance shall name the City, its officials, employees and agents as additional insureds. The Board may approve greater insurance protection on a case-by-case basis.
11. Applicant further agrees to hold harmless the City for any damage to said cable while the City, its agents or contractors are conducting construction for maintenance activities in or upon such area in which said cable lies; provided, however, the City shall make a good faith effort to notify applicant of any maintenance or work in the area of the street privilege permit which may damage applicant's cable.
12. Applicant agrees to remove the cable and return the area to its original condition upon ten (10) days' notice by the Board of Public Works. The applicant further agrees that if it does not remove the cable within ten (10) days after receiving notice, the City is authorized to remove the same and applicant agrees to pay the City for all costs of such removal.
13. Applicant further agrees that the obligations and conditions of this street privilege permit shall be binding upon all heirs, successors and assigns of applicant.
14. The person(s) signing this Permit warrant that they have the authority to sign as, or on behalf of, the party for whom they are signing.



City of La Crosse, Wisconsin

City Hall
400 La Crosse Street
La Crosse, WI 54601

Text File

File Number: 25-0772

Agenda Date: 7/14/2025

Version: 1

Status: Agenda Ready

In Control: Board of Public Works

File Type: General Item



**REVOCABLE OCCUPANCY / STREET PRIVILEGE PERMIT APPLICATION
FOR COMMUNICATIONS (FIBER OPTICS, TELEPHONE, CABLE, ETC.)**
City of La Crosse Engineering Department
Phone: 608-789-7505 Email: engineering@cityoflacrosse.org <http://cityoflacrosse.org>

Encroachment Owner: Perry McClellan - Charter Communications # 5909234
Address: 1228 12th Ave S City: Onalaska State: WI Zip: 54650
Phone # 715-519-0033 608-783-8122 Email Address Perry.McClellan@charter.com

Application Preparer (if different from above) Michael DeBauche - TAK Communications WI LLC
Relationship with Owner: Contractor for Design, Permitting and Construction
Phone # 920-615-1109 Email Address mdebauche@takbroadband.com

Description of Proposed Encroachment:

Directional bore ~600' at 36" deep in ROW. Place 2" HDPE conduit with .625 coax within the ROW ~12' from the back of the curb

Encroachment Addresses (List by Street and 100 blocks):

2700 Block Shelby Road

I certify that I have reviewed the Municipal Code and understand all that is related to this permit request. I further certify that I have the full authority to make the foregoing application; the information in the application and the required submittals are complete and correct; the Work or Use performed shall comply with all the laws of the State of Wisconsin, and all ordinances, rules, regulations, policies and special conditions of the City of La Crosse. The applicant agrees to perform the work covered by an approved permit with diligence and convenience to the public. **See Sheet 2 of 2 for Additional Conditions.**

Signature of Owner or designee: Perry McClellan Date: 6/17/25
Print Name and Title: Perry McClellan - Construction Coordinator

Please return this completed application along with required information and fees noted on checklist below to: City of La Crosse, Engineering Department, 400 La Crosse Street, La Crosse, WI 54601. You will then be given notice of when your request will be on the Board of Public Works agenda for consideration. **Average completion time for validation 45 days.**

BELOW THIS LINE TO BE COMPLETED BY CITY STAFF ONLY

Required items to be provided by Applicant:

Scale Drawing of encroachments ☐
(City Utilities, Lighting and Signals must be shown on Proposed Communications Plan)

Certificate of Insurance (City as additional Insured) ☐

Initial Application Fee \$100.00 ☐

City Utility Potential Conflict Notification and Sign-Off ☐

**Board of Public Works
Approval Date:**

Encroachment Type:

Permit Number:

All Fees are Non-Refundable & Subject to change by City Council

SHEET 1 OF 2



REVOCABLE OCCUPANCY / STREET PRIVILEGE PERMIT APPLICATION


City of La Crosse Engineering Department

Phone: 608-789-7505 Email: engineering@cityoflacrosse.org <http://cityoflacrosse.org>






STREET PRIVILEGE PERMIT CONDITIONS FOR COMMUNICATIONS INSTALLATIONS


1. The applicant shall be primarily liable for damages to person or property by reason of the granting of this street privilege permit.
2. The applicant shall obtain an excavation permit from the City of La Crosse Engineering Department prior to performing installation or any maintenance on the cable in the City right-of-way that requires excavation or disruption of pavement, sidewalk, curb and gutter, or other structure.
3. The applicant agrees that tracer wires shall be used and final cable location within the street right-of-way shall be approved by the City Engineer. Cable shall be installed not less than 36 inches deep, unless otherwise approved by the City Engineer.
4. Applicant agrees to provide the City of La Crosse with final "as-built" plans when installation is complete.
5. Applicant agrees that any pavement, concrete or green space disturbed during drilling activities shall be restored to its prior condition.
6. Applicant agrees that said installation shall not interfere with the City's water, sanitary sewer, or storm sewer underground infrastructure that may be in the area.
7. Applicant further agrees that they will make arrangements with the public utility companies and the City of La Crosse to clear all public underground utilities prior to initiating such work, and if necessary, applicant will make arrangements with the City of La Crosse to ensure proper traffic control.
8. Applicant waives any and all rights to contest in any way or manner the validity of Sec. 66.0425 of the Wisconsin Statutes and the amount of compensation charged.
9. Applicant agrees to become a member of Diggers Hotline for marking / locating of utility.
10. The applicant for a permit to encroach on the public right-of-way shall procure and maintain for the duration of the permit a minimum liability and contractual liability policy in the amount of \$100,000.00 each person, \$300,000.00 each accident for bodily injury and \$100,000.00 for property damage. A certificate of such insurance shall be filed with the City Attorney as part of the application. The insurance shall name the City, its officials, employees and agents as additional insureds. The Board may approve greater insurance protection on a case-by-case basis.
11. Applicant further agrees to hold harmless the City for any damage to said cable while the City, its agents or contractors are conducting construction for maintenance activities in or upon such area in which said cable lies; provided, however, the City shall make a good faith effort to notify applicant of any maintenance or work in the area of the street privilege permit which may damage applicant's cable.
12. Applicant agrees to remove the cable and return the area to its original condition upon ten (10) days' notice by the Board of Public Works. The applicant further agrees that if it does not remove the cable within ten (10) days after receiving notice, the City is authorized to remove the same and applicant agrees to pay the City for all costs of such removal.
13. Applicant further agrees that the obligations and conditions of this street privilege permit shall be binding upon all heirs, successors and assigns of applicant.
14. The person(s) signing this Permit warrant that they have the authority to sign as, or on behalf of, the party for whom they are signing.



Address:	Shelby Road
Fielded By:	
Drafted By:	
	Spectrum Proposed

Route Map Prism 6011868

Legend	
	Power
	Water
	Communications
	Sewer
	Gas



TAK Communications WI
1886 Commerce Dr
De Pere, WI 54115



City of La Crosse, Wisconsin

City Hall
400 La Crosse Street
La Crosse, WI 54601

Text File

File Number: 25-0773

Agenda Date: 7/14/2025

Version: 1

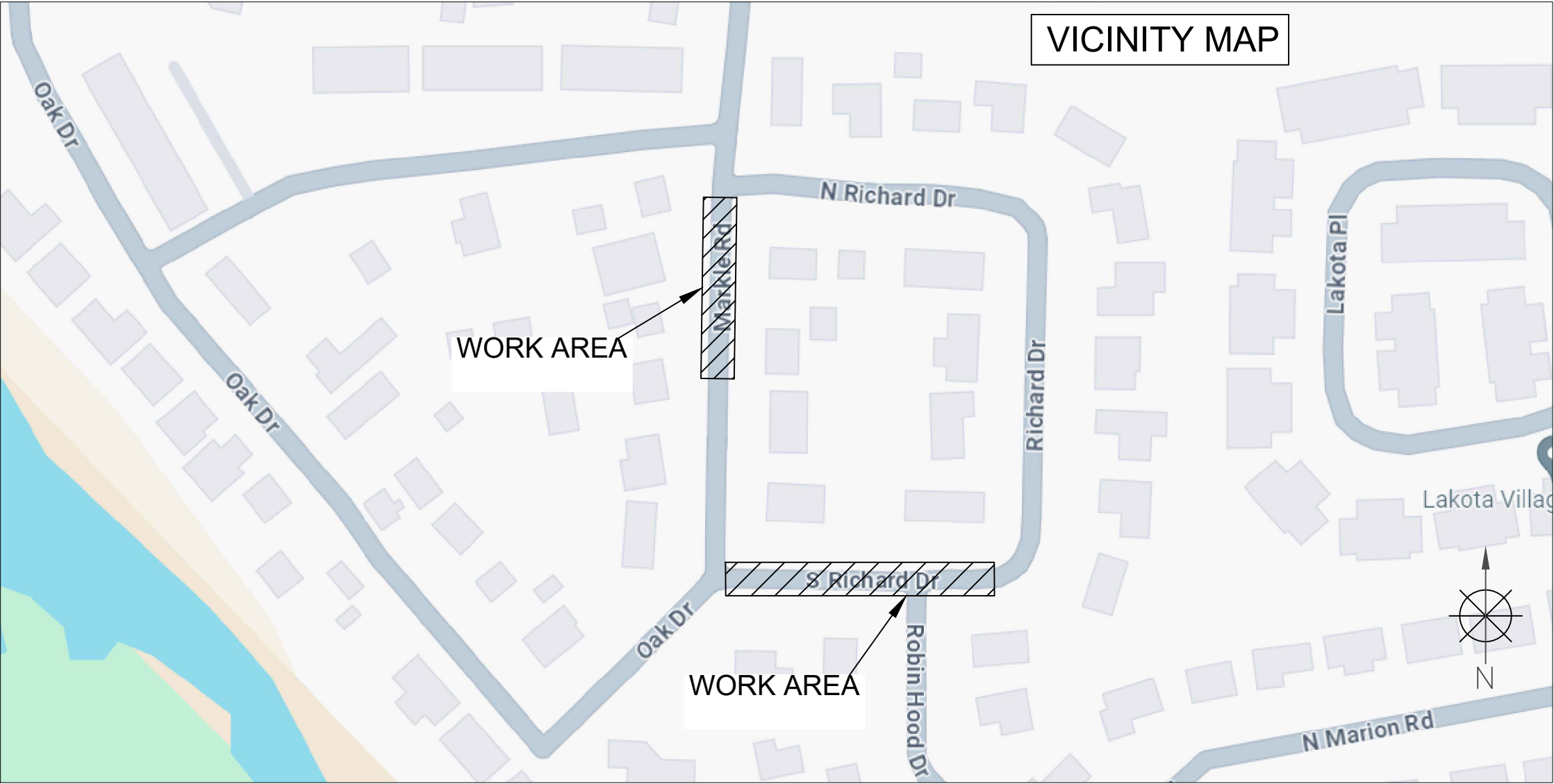
Status: Agenda Ready



In Control: Board of Public Works

File Type: General Item

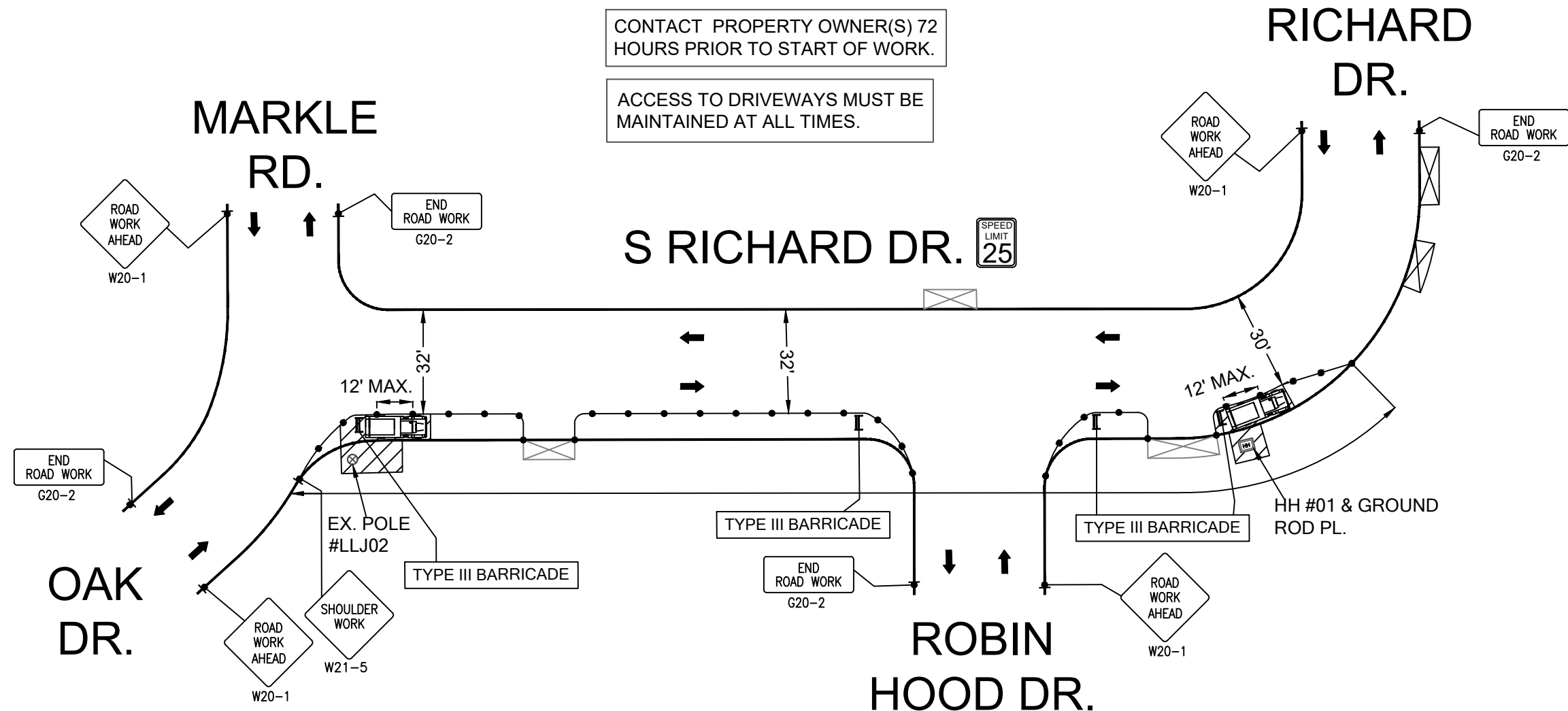
BRIGHTSPEED LA CROSSE

2802 S RICHARD DR.
MARKLE RD. & S RICHARD DR.
LA CROSSE CITY, WI



TRAFFIC CONTROL PLAN			PERMITTING AGENCY CITY OF LA CROSSE		 Know what's below. Call before you dig.	 A CONGRUEX® COMPANY 9095 Rio San Diego Dr. Ste 165 San Diego, CA 92108-1694 (949)250-0004 /FAX (949)250-0006				BRIGHTSPEED	
			PROPOSED PATH FOOTAGE UG PATH = 1,044'			REVISIONS				LCRSWIXB	
SCOPE OF WORK	SHEET INDEX				REV.	DESCRIPTION	BY	DATE			
- BORING - HH & GROUND ROD PL.	SHEET	DESCRIPTION	0	INITIAL DESIGN	H.S.	5/26/24	KEYMAP				
	KEYMAP	VICINITY MAP & SCOPE OF WORK									
	TC-1 TO TC-2	TRAFFIC CONTROL PLAN							N.T.S.		

2802 S RICHARD DR.
MARKLE RD. AND S RICHARD DR.
-BORING, HH & GROUND ROD PL.
WORK AREA 1 OF 2



CONTACT PROPERTY OWNER(S) 72 HOURS PRIOR TO START OF WORK.

ACCESS TO DRIVEWAYS MUST BE MAINTAINED AT ALL TIMES.

54

LEGEND

✱

PORTABLE FLASHING BEACON (P.F.B.)

≡

TYPE III BARRICADE W/SIGN

✂

TYPE II BARRICADE W/SIGN

•

CHANNELIZING DEVICE

⬮

TRAFFIC CONE WITH CLIP ON SIGN

⬮

TYPE I W/ SIGN

⬮

EXISTING SIGN

Ⓢ

SIGNALIZED INTERSECTION

⚡

FLASHING ARROW BOARD

⚡

HIGH LEVEL WARNING DEVICE (FLAGTREE)

⚡

FLAGGER

TANSAT

TOW AWAY NO STOPPING ANY TIME

⬮

EXISTING DRIVEWAY

▨

WORK ZONE (ACTIVITY AREA) LIMITS

➡

DIRECTION OF TRAFFIC (NOT PAVEMENT MARKING)

CALL 811 BEFORE YOU DIG.
WISCONSIN TOLL FREE
800-242-8511

BRIGHTSPEED

PLANS PREPARED BY:

XCHC

A CONGRUEX[®] COMPANY

9095 Rio San Diego Dr. Ste 165
San Diego, CA 92108-1694
(949)250-0004 /FAX (949)250-0006

REVISIONS

REV.	DESCRIPTION	BY	DATE
0	INITIAL DESIGN	H.S.	5/26/24

BRIGHTSPEED

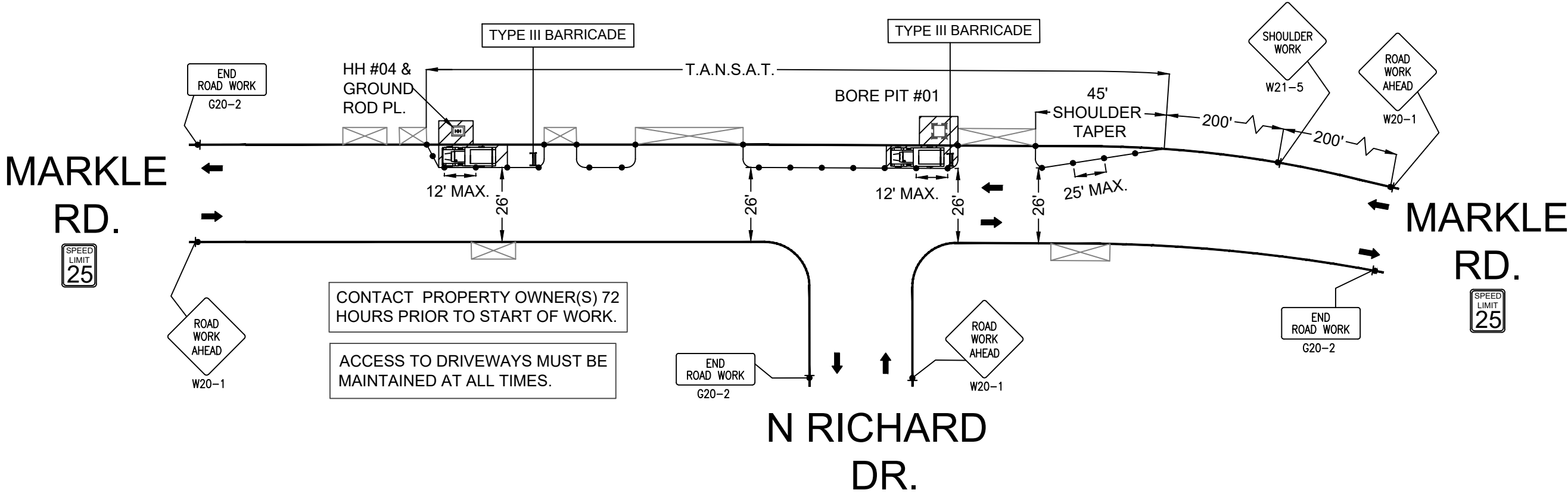
CONFIDENTIAL AND PROPRIETARY

LCRSWIXB

TC-1 OF TC-2

SCALE: 1:40

4504 MARKLE RD.
MARKLE RD. AND N RICHARD DR.
-BORING, HH & GROUND ROD PL.
WORK AREA 2 OF 2



55

LEGEND

- * PORTABLE FLASHING BEACON (P.F.B.)
- TYPE III BARRICADE W/SIGN
- TYPE II BARRICADE W/SIGN
- CHANNELIZING DEVICE
- TRAFFIC CONE WITH CLIP ON SIGN
- TYPE I W/ SIGN
- EXISTING SIGN
- SIGNALIZED INTERSECTION
- FLASHING ARROW BOARD
- HIGH LEVEL WARNING DEVICE (FLAGTREE)
- FLAGGER
- TANSAT TOW AWAY NO STOPPING ANY TIME
- EXISTING DRIVEWAY
- WORK ZONE (ACTIVITY AREA) LIMITS
- DIRECTION OF TRAFFIC (NOT PAVEMENT MARKING)

CALL 811 BEFORE YOU DIG.
WISCONSIN TOLL FREE
800-242-8511

BRIGHTSPEED

PLANS PREPARED BY:

CHC
A CONGRUEX COMPANY
9095 Rio San Diego Dr. Ste 165
San Diego, CA 92108-1694
(949) 250-0004 / FAX (949) 250-0006

REV.	DESCRIPTION	BY	DATE
0	INITIAL DESIGN	H.S.	5/26/24

BRIGHTSPEED
CONFIDENTIAL AND PROPRIETARY

LCRSWIXB

TC-2 OF TC-2

SCALE: 1:40

PLAN SHEET DISCLAIMER:

1. EVERY REASONABLE EFFORT HAS BEEN MADE TO ASSURE THE ACCURACY OF THESE PLANS AND ASSOCIATED DATA.
2. IN AN EFFORT TO INCREASE THE CLARITY AND LEGIBILITY OF THE PLANS, EXISTING UNDERGROUND UTILITIES WILL NOT BE SHOWN UNLESS THERE IS PROPOSED WORK THAT WILL REQUIRE EXCAVATION OR ANY OTHER EARTH DISTURBING ACTIVITY. IF PROPOSED WORK WILL REQUIRE THIS TYPE OF ACTIVITY. EXISTING UNDERGROUND UTILITIES WILL BE PROPERLY INVESTIGATED AND REPRESENTED ON THE PLAN SHEET OF THE RESPECTIVE WORK LOCATION

UTILITIES

1. THE IDENTITY AND LOCATION OF EXISTING UNDERGROUND UTILITIES LOCATED IN AND AROUND THE CONSTRUCTION AREA HAVE BEEN SHOWN AND LABELED ON THE PLANS BY USING INFORMATION PROVIDED BY THE RESPECTIVE UTILITY OWNERS.
2. SUPPORT AND PROTECTION OF ALL UTILITIES AND APPURTENANCES SHALL BE THE RESPONSIBILITY OF THE CONTRACTOR. COSTS FOR THE REPAIR AND RESTORATION OF EXISTING UTILITIES DAMAGED BY THE CONTRACTOR SHALL BE THE RESPONSIBILITY OF THE CONTRACTOR
3. CALL 811 BEFORE YOU DIG. AT LEAST 48 HOURS PRIOR TO EXCAVATION.

WORK LIMITS

1. THE WORK LIMITS SHOWN ON THESE PLANS ARE FOR PHYSICAL CONSTRUCTION ONLY. THE INSTALLATION AND OPERATION OF ALL TEMPORARY TRAFFIC CONTROL AND TEMPORARY TRAFFIC CONTROL DEVICES REQUIRED BY THESE PLANS SHALL BE PROVIDED BY THE CONTRACTOR WHETHER INSIDE OR OUTSIDE OF THESE WORK LIMITS.

MAINTAIN DRAINAGE

1. THE CONTRACTOR AT HIS OWN EXPENSE, SHALL MAINTAIN THE FLOW IN ALL SEWERS, DRAINS, FIELD TILES, AND WATERCOURSES ENCOUNTERED IN AND AROUND THE PROJECT SITE. IF SUCH WATERCOURSES OR DRAINS ARE DISTURBED OR DESTROYED DURING THE EXECUTION OF THE PROJECT, THEY SHALL BE RESTORED BY THE CONTRACTOR AT HIS OWN EXPENSE TO A CONDITION SATISFACTORY TO THE ENGINEER.

SECURING EXCAVATIONS & TRENCHES FOR NON-WORKING HOURS

1. EXCAVATIONS AND TRENCHES OVER 24-INCHES DEEP SHALL BE SECURELY PLATED OR BACKFILLED DURING NON-WORKING HOURS.

EXCAVATION OF ROADWAY AND RIGHT-OF-WAY AREAS

1. ANY CONTRACTOR PERFORMING EXCAVATION, INCLUDING BUT NOT LIMITED TO DISTURBING THE EARTH WTH POWERED OR NON-POWERED EQUIPMENT, DRILLING AND/OR BORING, SHALL CAUSE NOTICE TO BE GIVEN BY CALLING 811 AT LEAST 48 HOURS BUT NOT MORE THAN 10 WORKING DAYS BEFORE EXCAVATING.
2. THE EXCAVATOR SHALL PROTECT AND PRESERVE THE MARKINGS UNTIL THOSE MARKINGS ARE NO LONGER NEEDED. IF AN EXCAVATION WILL COVER A LARGE AREA AND/OR PROGRESS FROM ONE AREA TO THE NEXT OVER A PERIOD OF TIME. THE EXCAVATOR SHALL COORDINATE THE MARKING OF APPROXIMATE LOCATIONS OF CITY OWNED FACILITIES WITH THE ACTUAL EXCAVATION.
3. THE CONTRACTOR IS RESPONSIBLE FOR LOCATING ALL CUSTOMER OWNED SERVICE LINES/LATERALS. THE CONTRACTOR SHALL FIELD VERIFY THE HORIZONTAL AND VERTICAL LOCATION OF ANY CITY OR CUSTOMER OWNED MAIN OR SERVICE LINE/LATERALS THAT MAY BE AFFECTED BY THE PROPOSED CONSTRUCTION ACTIVITIES. FIELD VERIFICATION SHALL TAKE PLACE PRIOR TO ANY ACTIVITY THAT MAY JEOPARDIZE THE INTEGRITY OF THE FACILITY AND AT A LOCATION NEAREST THE POINT OF POSSIBLE CONFLICT.
4. ANY DAMAGES TO CITY OR CUSTOMER OWNED FACILITIES SHOULD FIRST BE REPORTED TO THE UTILITY OWNER THEN IMMEDIATELY NOTIFY THE PROJECT ENGINEER.

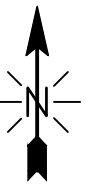
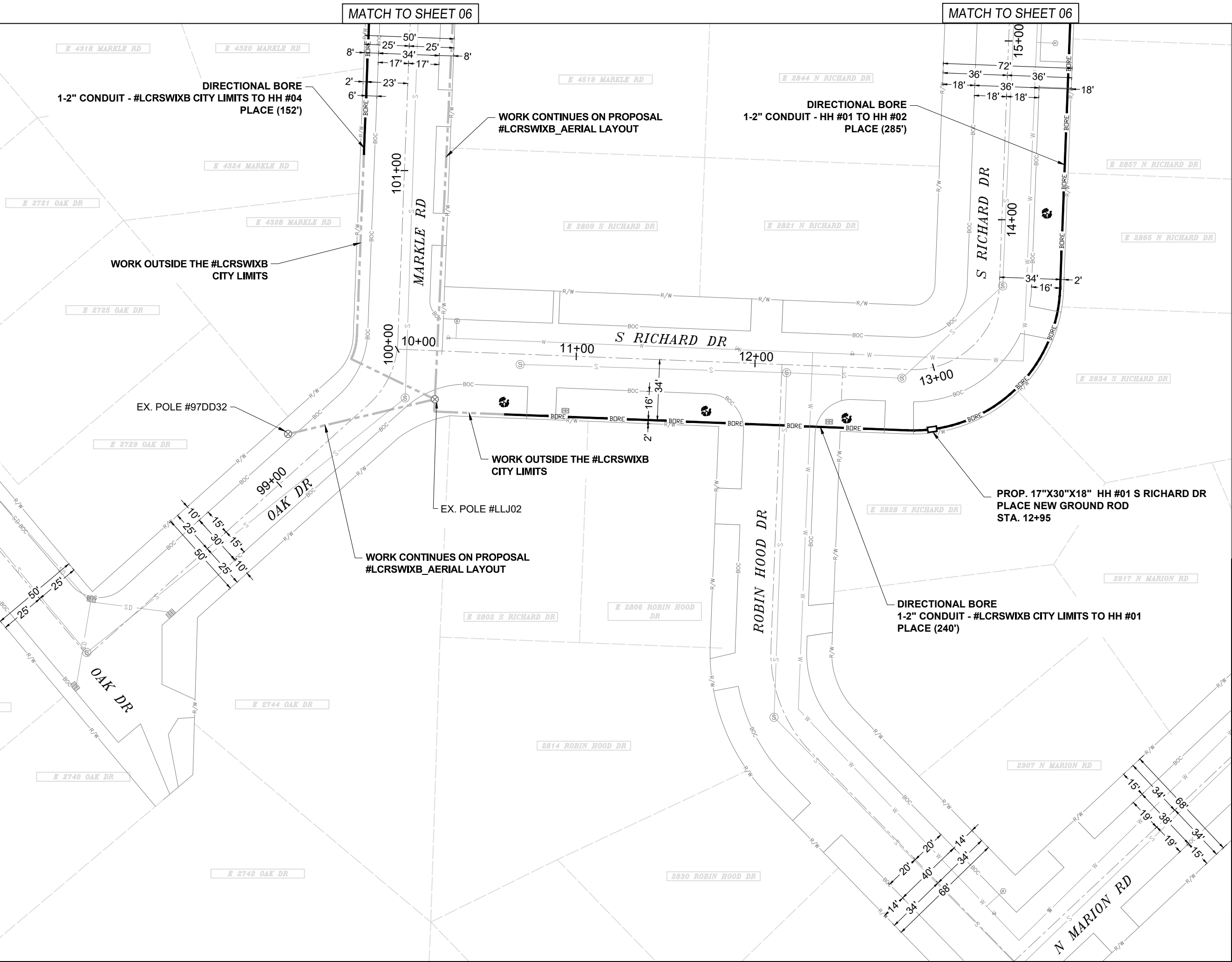
AERIAL CONSTRUCTION:

1. CONTRACTOR TO VERIFY ALL BONDING AND GROUNDING COMPLES WITH NESC GUIDELINES.
2. CONSTRUCTION TO VERIFY ALL REQUIRED MAKE READY WORK IS COMPLETE BEFORE PLACING ON UTILITY POLES.

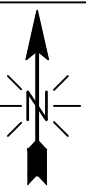
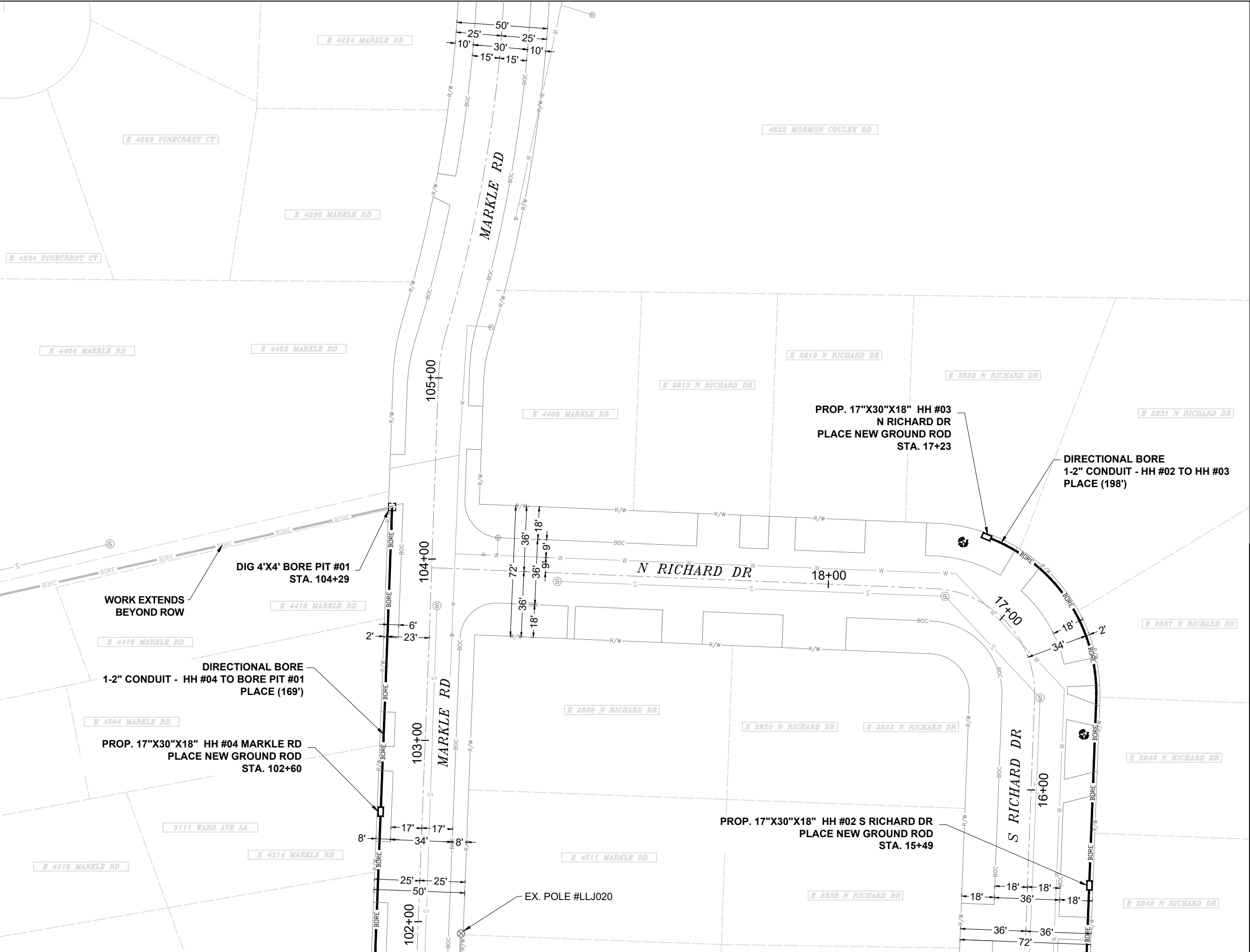
SAFETY NOTE:

1. CHECK IN WITH CONSTRUCTION SUPERVISOR WHEN ARRIVING ON-SITE.
2. HEAVY CONSTRUCTION EQUIPMENT IN USE. BEWARE OF SURROUNDINGS.
3. FOLLOW CONGRUEX SAFETY POLICIES AND GUIDELINES AT ALL TIMES WHILE WORKING.
4. CONSTRUCTION ZONE/ HARD HAT, SAFETY GLASSES, REFLECTIVE VEST/SHIRT, SAFETY TOE BOOTS REQUIRED – WORK SAFELY

<div><div><div><div></div></div><div>CHC</div><div>A CONGRUEX[®] COMPANY</div></div></div>		<div><div><div></div></div><div>brightspeea</div><div>58</div></div> <div>CONFIDENTIAL AND PROPRIETARY</div> <div>LCRSWIXB</div>			
EXISTING EQUIPMENTS LEGENDS					
<div><div><div></div><div>R\W</div><div>R/W</div></div><div><div></div><div>C\L</div><div>CENTER LINE</div></div><div><div></div><div>EOP</div><div>EOP</div></div><div><div></div><div>BOC</div><div>BOC</div></div><div><div></div><div></div><div>PROPERTY LINE</div></div><div><div></div><div></div><div>FENCE</div></div><div><div></div><div>T</div><div>TELCO</div></div><div><div></div><div>E</div><div>ELECTRIC</div></div><div><div></div><div>G</div><div>GAS</div></div><div><div></div><div>TS</div><div>TRAFFIC SIGNAL</div></div><div><div></div><div>W</div><div>WATER</div></div><div><div></div><div>S</div><div>SEWER</div></div><div><div></div><div>SD</div><div>STORM DRAIN</div></div><div><div></div><div>U/E</div><div>UTILITY EASEMENT</div></div><div><div></div><div></div><div>RAIL TRACKS</div></div><div><div></div><div></div><div>SIDEWALK</div></div></div>	<div><div><div></div><div>CABINET</div></div><div><div></div><div>EXISTING PED</div></div><div><div></div><div>EXISTING FLOWERPOT</div></div><div><div></div><div>EXISTING HANDHOLE</div></div><div><div></div><div>TELEPHONE CABINET</div></div><div><div></div><div>TELEPHONE MANHOLE</div></div><div><div></div><div>POLE</div></div><div><div></div><div>CABLE MARKER</div></div><div><div></div><div>STREET SIGN</div></div><div><div></div><div>VERTICAL GROUND</div></div><div><div></div><div>ELECTRIC PEDESTAL/CABINET</div></div></div>	<div><div><div></div><div>ELECTRIC TRANSFORMER</div></div><div><div></div><div>ELECTRIC METER</div></div><div><div></div><div>ELECTRIC VAULT/HANDHOLE</div></div><div><div></div><div>ELECTRIC MANHOLE</div></div><div><div></div><div>EXISTING VAULT</div></div><div><div></div><div>STREETLIGHT</div></div><div><div></div><div>POWER PED</div></div><div><div></div><div>CATV PED</div></div><div><div></div><div>CATV VAULT/HANDHOLE</div></div><div><div></div><div>TREE</div></div><div><div></div><div>TRANSFORMER</div></div></div>	<div><div><div></div><div>GAS METER</div></div><div><div></div><div>GAS VALVE</div></div><div><div></div><div>SEWER MANHOLE</div></div><div><div></div><div>UNKNOWN MANHOLE</div></div><div><div></div><div>WATER METER</div></div><div><div></div><div>WATER VALVE</div></div><div><div></div><div>FIRE HYDRANT</div></div><div><div></div><div>WATER MANHOLE</div></div><div><div></div><div>STORM DRAIN CATCH BASIN</div></div><div><div></div><div>STORM DRAIN MANHOLE</div></div></div>	<div><div><div></div><div>CULVERT</div></div><div><div></div><div>C/L MONUMENT</div></div><div><div></div><div>ANCHOR & DOWN GUY</div></div></div>	
PROPOSED EQUIPMENTS LEGENDS					
<div><div><div></div><div>BORE</div><div>BORE</div><div>BORE</div></div><div><div></div><div>TRENCH</div></div><div><div></div><div>A</div><div>AERIAL FIBER</div></div><div><div></div><div>AERIAL STRAND</div></div></div>	<div><div><div></div><div>12"X24"X18" HANDHOLE</div></div><div><div></div><div>17"X30"X18" HANDHOLE</div></div><div><div></div><div>24"X36"X24" HANDHOLE</div></div><div><div></div><div>36"X48"X30" HANDHOLE</div></div><div><div></div><div>ANCHOR & DOWN GUY</div></div></div>				



EXCAVATION DATA	
PROPOSED UTILITY	DIRT
(1) 17"X30"X18" HH	3.54 SQFT
CALL 811 BEFORE YOU DIG. WISCONSIN TOLL FREE 800-242-8511	
	
 A CONGRUEX® COMPANY	
CONFIDENTIAL AND PROPRIETARY	
LCRSWIXB	
05 OF 06	
SCALE: 1" = 50'	



EXCAVATION DATA	
PROPOSED UTILITY	DIRT
(3) 17"X30"X18" HH (1) 4'X4' BORE PIT	10.62 SQFT 16 SQFT
CALL 811 BEFORE YOU DIG. WISCONSIN TOLL FREE 800-242-8511	
	
 A CONGRUEX® COMPANY	
CONFIDENTIAL AND PROPRIETARY	
LCRSWIXB	
06 OF 06	
SCALE: 1" = 50'	



REVOCABLE OCCUPANCY / STREET PRIVILEGE PERMIT APPLICATION FOR COMMUNICATIONS (FIBER OPTICS, TELEPHONE, CABLE, ETC.)

City of La Crosse Engineering Department

Phone: 608-789-7505 Email: engineering@cityoflacrosse.org <http://cityoflacrosse.org>

Encroachment Owner: Brightspeed of Wisconsin, LLC

Address: 1120 South Tryon St #700 City: Charlotte State: NC Zip: 28203

Phone # (913) 547-5570 Email Address bryan.williams@brightspeed.com

Application Preparer (if different from above) CNS Networks, LLC

Relationship with Owner: Consulting Firm

Phone # 762-246-7989 Email Address bbruneau@congruex.com

Description of Proposed Encroachment:

Brightspeed proposes to bore and place 1,044 ft of (1)-2" conduit; Place four (4) 17"x30"x18" HH.

Encroachment Addresses (List by Street and 100 blocks):

2802 S Richard Dr

I certify that I have reviewed the Municipal Code and understand all that is related to this permit request. I further certify that I have the full authority to make the foregoing application; the information in the application and the required submittals are complete and correct; the Work or Use performed shall comply with all the laws of the State of Wisconsin, and all ordinances, rules, regulations, policies and special conditions of the City of La Crosse. The applicant agrees to perform the work covered by an approved permit with diligence and convenience to the public. **See Sheet 2 of 2 for Additional Conditions.**

Signature of Owner or designee: Brittany Bruneau Date: 06/13/2025

Print Name and Title: Brittany Bruneau - Permit Specialist.

Please return this completed application along with required information and fees noted on checklist below to: City of La Crosse, Engineering Department, 400 La Crosse Street, La Crosse, WI 54601. You will then be given notice of when your request will be on the Board of Public Works agenda for consideration. **Average completion time for validation 45 days.**

BELOW THIS LINE TO BE COMPLETED BY CITY STAFF ONLY

Required items to be provided by Applicant:

Scale Drawing of encroachments ☐

(City Utilities, Lighting and Signals must be shown on Proposed Communications Plan)

Certificate of Insurance (City as additional Insured) ☐

Initial Application Fee \$ ☐

City Utility Potential Conflict Notification and Sign-Off ☐

Board of Public Works Approval Date:

Encroachment Type:

Permit Number:

All Fees are Non-Refundable & Subject to change by City Council

SHEET 1 OF 2



REVOCABLE OCCUPANCY / STREET PRIVILEGE PERMIT APPLICATION

City of La Crosse Engineering Department

Phone: 608-789-7505 Email: engineering@cityoflacrosse.org <http://cityoflacrosse.org>

STREET PRIVILEGE PERMIT CONDITIONS FOR COMMUNICATIONS INSTALLATIONS

1. The applicant shall be primarily liable for damages to person or property by reason of the granting of this street privilege permit.
2. The applicant shall obtain an excavation permit from the City of La Crosse Engineering Department prior to performing installation or any maintenance on the cable in the City right-of-way that requires excavation or disruption of pavement, sidewalk, curb and gutter, or other structure.
3. The applicant agrees that tracer wires shall be used and final cable location within the street right-of-way shall be approved by the City Engineer. Cable shall be installed not less than 36 inches deep, unless otherwise approved by the City Engineer.
4. Applicant agrees to provide the City of La Crosse with final "as-built" plans when installation is complete.
5. Applicant agrees that any pavement, concrete or green space disturbed during drilling activities shall be restored to its prior condition.
6. Applicant agrees that said installation shall not interfere with the City's water, sanitary sewer, or storm sewer underground infrastructure that may be in the area.
7. Applicant further agrees that they will make arrangements with the public utility companies and the City of La Crosse to clear all public underground utilities prior to initiating such work, and if necessary, applicant will make arrangements with the City of La Crosse to ensure proper traffic control.
8. Applicant waives any and all rights to contest in any way or manner the validity of Sec. 66.0425 of the Wisconsin Statutes and the amount of compensation charged.
9. Applicant agrees to become a member of Diggers Hotline for marking / locating of utility.
10. The applicant for a permit to encroach on the public right-of-way shall procure and maintain for the duration of the permit a minimum liability and contractual liability policy in the amount of \$100,000.00 each person, \$300,000.00 each accident for bodily injury and \$100,000.00 for property damage. A certificate of such insurance shall be filed with the City Attorney as part of the application. The insurance shall name the City, its officials, employees and agents as additional insureds. The Board may approve greater insurance protection on a case-by-case basis.
11. Applicant further agrees to hold harmless the City for any damage to said cable while the City, its agents or contractors are conducting construction for maintenance activities in or upon such area in which said cable lies; provided, however, the City shall make a good faith effort to notify applicant of any maintenance or work in the area of the street privilege permit which may damage applicant's cable.
12. Applicant agrees to remove the cable and return the area to its original condition upon ten (10) days' notice by the Board of Public Works. The applicant further agrees that if it does not remove the cable within ten (10) days after receiving notice, the City is authorized to remove the same and applicant agrees to pay the City for all costs of such removal.
13. Applicant further agrees that the obligations and conditions of this street privilege permit shall be binding upon all heirs, successors and assigns of applicant.
14. The person(s) signing this Permit warrant that they have the authority to sign as, or on behalf of, the party for whom they are signing.

CONTRACT CHANGE ORDER

No. 2

Date 7/1/25

EDF # 24-024

Contract No. CURB-2024-026 for the following public work: St Andrew Street Reconstruction between A-1 Excavating, Inc. and the City of La Crosse, dated 6/6/2024, is hereby changed in the following particulars, to-wit:

The following specific work is hereby eliminated from such contract:

NA

The following specific work is hereby added to such contract:

Line 61: Manhole upsize from 48" to 60" Diameter (1 EA @ \$2,400.00) - \$2,400.00
Line 62: 10" SDR-35 PVC pipe \$79.00 LF (24 LF @ \$79.00 LF) - \$1,896.00

By virtue of such changes in the contract, the following revisions shall be made:

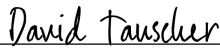

Contract	\$ 664,159.30
Contingency	\$ 99,626.89
Net Previous Change Orders	\$ 6,849.40
Decrease by eliminations (this C.O.)	\$ 0.00
Increase by additions (this C.O.)	\$ 4,296.00
Net Deductions or Additions (Strike out one)	\$ 4,296.00
Revised Contract Total	\$ 675,304.70

A-1 Excavating LLC
NAME OF CONTRACTOR


CONTRACTOR SIGNATURE

BOARD OF PUBLIC WORKS

I HEREBY CERTIFY that there are sufficient funds in the treasury to meet the liability assumed by the foregoing addenda to contract, or that provision has been made to pay the liability that will accrue thereunder. (WS 62.15-12; 62.09-10-f)

Signed by:

B7509F2EE0F24E5... Budget Analyst
DocuSigned by:

A93F306A40954A6... Controller

CONTRACT CHANGE ORDER

No. 1

Date 7/1/25

EDF # 24-024.02

Contract No. CURB-2025-029 for the following public work: St Andrew Reconstruction Phase 2 between A-1 Excavating LLC and the City of La Crosse, dated 4/03/25, is hereby changed in the following particulars, to-wit:

The following specific work is hereby eliminated from such contract:

NA

The following specific work is hereby added to such contract:

Item 41 Replace SDR-35 PVC Sanitary Sewer Pipe (8") change to SDR-26 (\$53.00 to \$57.37) – (304 LF @ \$4.37 LF) – \$1,328.48

Item 42 Replace SDR-35 PVC Sanitary Sewer Pipe (10") change to SDR-26 (\$77.00 to \$83.55) – (672 LF @ \$6.55 LF) – \$4,401.60

By virtue of such changes in the contract, the following revisions shall be made:

Contract -----	\$699,261.00
Contingency -----	\$93,301.35
Net Previous Change Orders -----	\$ 0.00
Decrease by eliminations (this C.O.) -----	\$ 0.00
Increase by additions (this C.O.) -----	\$ 5,730.08
Net Deductions or Additions (Strike out one) -----	\$ 5,731.08
Revised Contract Total -----	\$ 704,992.08

A1 Excavating

NAME OF CONTRACTOR

Jacob Wald

CONTRACTOR SIGNATURE

BOARD OF PUBLIC WORKS

I HEREBY CERTIFY that there are sufficient funds in the treasury to meet the liability assumed by the foregoing addenda to contract, or that provision has been made to pay the liability that will accrue thereunder. (WS 62.15-12; 62.09-10-f)

Signed by:

David Tauscher

B7509F2EE0F24E5...

Budget Analyst

DocuSigned by:

Chadwick Hawkins

A93F306A40954A6...

Controller