

17-30057-40
ROSE DEVITERBOS, CONVENT

17-30057-40
WATERBURY WAY

VITERBO UNIVERSITY INC
17-30060-20
VITERBO UNIVERSITY INC
17-30060-20
VITERBO UNIVERSITY INC
17-30060-20

MAYO CLINIC CORPORATE TAX UNIT
FRANCISCAN SKEMP, MEDICAL CENTER INC
17-30059-130

MAYO CLINIC CORPORATE TAX UNIT
FRANCISCAN SKEMP, MEDICAL CENTER INC
17-30058-90

MAYO CLINIC CORPORATE TAX UNIT
FRANCISCAN SKEMP, MEDICAL CENTER INC
17-30058-200

MAYO CLINIC CORPORATE TAX UNIT
FRANCISCAN SKEMP, MEDICAL CENTER INC
17-30062-10

JEROME COURT

DORRIS

DARRIN BREWSTER

JOSEPH MARY

MARSHALL KHOU
17-30062-10

J & K HOSPITAL

17-30062-10

J & K HOSPITAL

17-30062-10

J & K HOSPITAL

17-30062-10

PROPOSED ROUTE

10th ST S

Mississippi ST

West AVE S

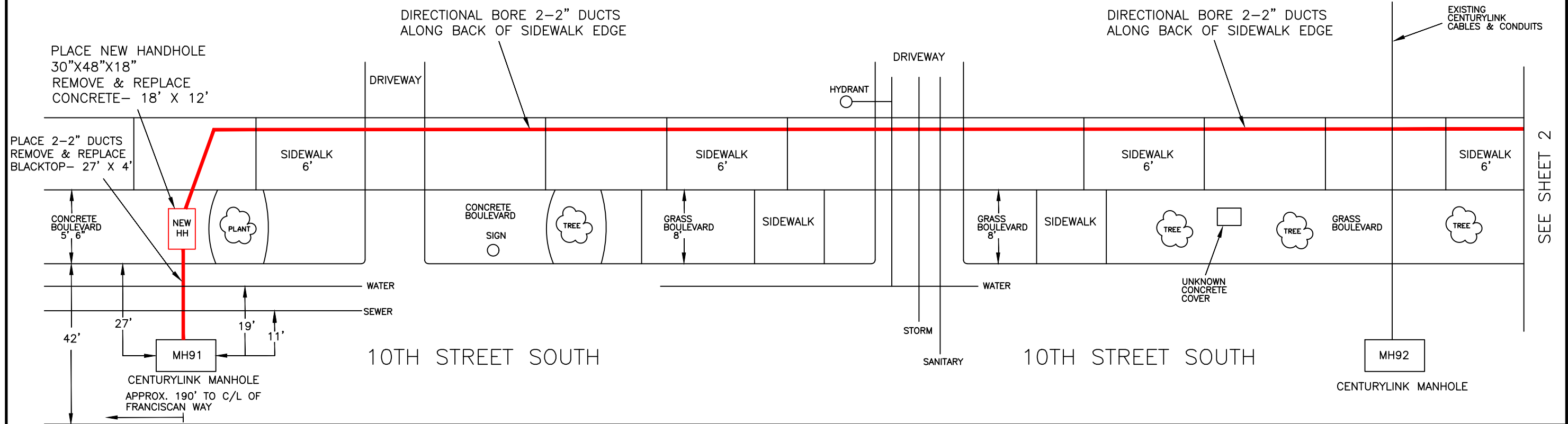
11th ST S

Jackson ST



815 10TH STREET SOUTH

1020 MISSISSIPPI STREET



SEE SHEET 2

0+00 MANHOLE 91	0+30 NEW HANDHOLE	0+36 PLANT	0+61 DRIVEWAY EDGE	0+83 DRIVEWAY EDGE	1+02 SIGN	1+24 TREE	1+82 SIDEWALK EDGE	1+88 SIDEWALK EDGE	1+93 HYDRANT	1+98 DRIVEWAY EDGE	2+25 DRIVEWAY EDGE	2+42 SIDEWALK EDGE	2+49 SIDEWALK EDGE	2+74 TREE	3+06 UNKNOWN COVER	3+97 TREE	4+24 MANHOLE	4+40 TREE
--------------------	-------------------------	---------------	--------------------------	--------------------------	--------------	--------------	--------------------------	--------------------------	-----------------	--------------------------	--------------------------	--------------------------	--------------------------	--------------	--------------------------	--------------	-----------------	--------------

SHEET 1



SEE SHEET 3

1005 JACKSON STREET

JACKSON STREET

DIRECTIONAL BORE 2-2" DUCTS
ALONG BACK OF SIDEWALK EDGE

DIRECTIONAL BORE 2-2" DUCTS
ALONG BACK OF SIDEWALK EDGE

PLACE NEW HANDHOLE
30"X48"X18"
REMOVE & REPLACE
SIDEWALK- 30' X 6'

WATER

SIGN

6+23
SIGN

HYDRANT

NEW
HH

WATER

10TH STREET SOUTH

SEE SHEET 1

SIDEWALK
6'

GRASS
BOULEVARD
8'



POLE



GRASS
BOULEVARD
8'



SIDEWALK
6'

SIDEWALK
6'

GRASS
BOULEVARD
4'

SIDEWALK
6'

GRASS
BOULEVARD
4'

4+40
TREE

4+67
TREE

5+48
POLE

5+54
TREE

5+75
WATER

5+81
TREE

5+89
NEW HANDHOLE

SHEET 2



930 11TH STREET SOUTH

11TH STREET

1107 JACKSON STREET

900 WEST AVE. S

DIRECTIONAL BORE 2-2" DUCTS
ALONG BACK OF SIDEWALK EDGE

REMOVE & REPLACE
SIDEWALK- 12' X 12"

REMOVE & REPLACE
SIDEWALK- 12' X 12"

DIRECTIONAL BORE 2-2" DUCTS
ALONG BACK OF SIDEWALK EDGE

SEE SHEET 2

SEE SHEET 4

SIDEWALK
6'

GRASS
BOULEVARD
4'

GAS

SIDEWALK
6'

GRASS
BOULEVARD
8'

SIGN

SIDEWALK
6'

GRASS
BOULEVARD
8'

38'

GRASS
BOULEVARD
8'

SIDEWALK
6'

HYDRANT

WATER

SIGN

POWER

POLE

GRASS
BOULEVARD
3'-4"

SIDEWALK
6'

WATER WATER

SIGN

SIGN

WATER

SIGN

DRIVEWAY

SIDEWALK
6'

WATER

GRASS
BOULEVARD
3'-4"

JACKSON STREET

JACKSON STREET

9+29
GAS

9+36
SIGN

9+56
SEWER

9+58
STORM

9+70
WATER

9+95
POLE

10+35
WATER

10+40
WATER

10+41
SIGN

10+64
SIGN

10+93
WATER

11+13
SIGN

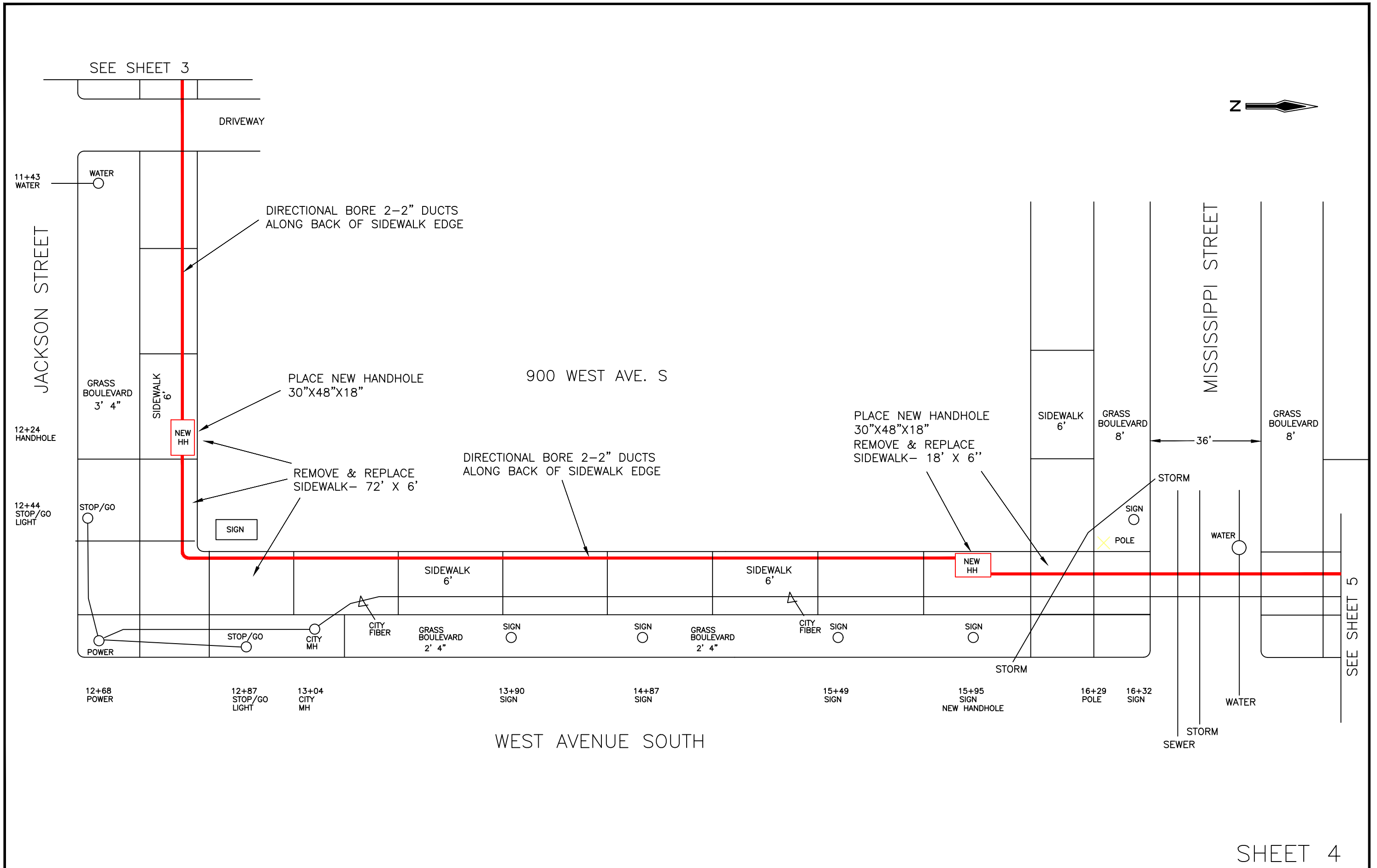
11+17
POLE

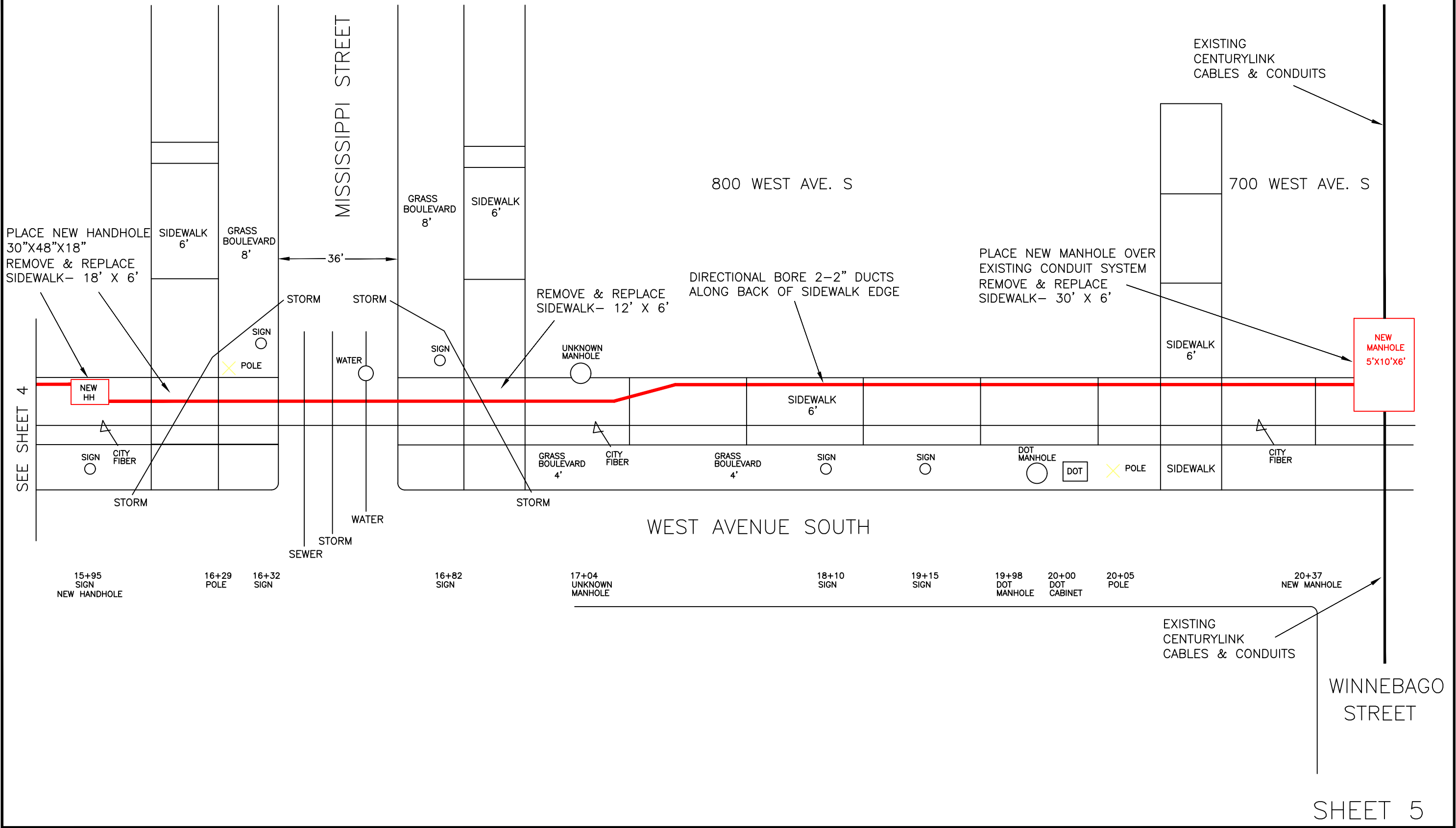
11+19
DRIVEWAY
EDGE

11+39
DRIVEWAY
EDGE

11+43
WATER

SHEET 3





PLACE NEW HANDHOLE
30"X48"X18"
REMOVE & REPLACE
SIDEWALK- 18' X 6'

SEE SHEET 4

MISSISSIPPI STREET

800 WEST AVE. S

700 WEST AVE. S

WEST AVENUE SOUTH

WINNEBAGO STREET

SHEET 5

15+95
SIGN
NEW HANDHOLE

16+29
POLE
16+32
SIGN

16+82
SIGN

17+04
UNKNOWN
MANHOLE

18+10
SIGN

19+15
SIGN

19+98
DOT
MANHOLE
20+00
DOT
CABINET

20+05
POLE

20+37
NEW MANHOLE

EXISTING
CENTURYLINK
CABLES & CONDUITS

EXISTING
CENTURYLINK
CABLES & CONDUITS

STORM

STORM

REMOVE & REPLACE
SIDEWALK- 12' X 6'

DIRECTIONAL BORE 2-2" DUCTS
ALONG BACK OF SIDEWALK EDGE

PLACE NEW MANHOLE OVER
EXISTING CONDUIT SYSTEM
REMOVE & REPLACE,
SIDEWALK- 30' X 6'

SIDEWALK
6'

GRASS
BOULEVARD
8'

GRASS
BOULEVARD
8'

SIDEWALK
6'

SIDEWALK
6'

NEW
MANHOLE
5'X10'X6'

SIGN

CITY
FIBER

STORM

SIGN

POLE

WATER

SEWER

STORM

SIGN

UNKNOWN
MANHOLE

GRASS
BOULEVARD
4'

CITY
FIBER

STORM

GRASS
BOULEVARD
4'

SIDEWALK
6'

SIGN

SIGN

DOT
MANHOLE

DOT

POLE

SIDEWALK

CITY
FIBER

SIDEWALK
6'

36'