

**OBJECTION TO
AMENDMENT OF ZONING DISTRICT BOUNDARIES**
(rev. 8/2020)

I/We hereby object to the amendment to the Zoning Code by the transfer of the following described land

(include address and tax parcel number from Notice of Hearing): _____

2500 County Rd SS La Crosse Wisconsin Tax Parcel #17-10254-78

from the Multiple Dwelling District to the Heavy Industrial District.

I/We object for the following reason(s): _____


Please see attached

I/We further certify that I am/we are the owner of the following described lands (include address and tax parcel number from tax bill): _____

1371A County Road SS Onalaska Wisconsin Tax Parcel #18-3706-0

unknown ft. frontage on County Road SS Street

_____ ft. frontage on _____ Street



Kelsey J Brahmstadt Kelsey J Brahmstadt
Signature of Objector printed name


Signature of Objector printed name

1371A County Road SS Onalaska WI

Address

NOTE: In order for the entire parcel to count toward the protest percentage, all owners must sign this objection. For example, if only the husband signs for a property that both husband and wife own, only one-half (1/2) of the parcel is counted in the protest percentage.

Completed forms should be submitted to the City Clerk prior to final action by the Common Council.
Forms can be mailed to the address below or deposited in the green drop box on the north side of City Hall.
Forms can also be emailed to cityclerk@cityoflacrosse.org.
City Clerk, 400 La Crosse Street, La Crosse, WI 54601. Questions? 608-789-7510 (press 5).



Objection to Amendment of Zoning District Boundary for 2500 County Road SS La Crosse

I am very concerned about the environmental impact of rezoning and developing the land on County Road SS. This land serves as the home to many animals and is a long a very nice trail used by many. Development of this land would displace these animals and would destroy countless numbers of trees and other vegetation. La Crosse prides itself on the natural beauty it provides. Development of this land would take away from that beauty and potentially ruin the beauty of the trail nearby. In addition, this land serves as a floodway. Development of the land could have negative impacts on the city of La Crosse. The land also currently serves as erosion control, protecting the homes along its boundaries. Development could become detrimental to these houses. In addition, the development of this land would lead to an increase in traffic as well as noise and environmental pollution. Access to this land is at the bottom of a hill on a corner. This could lead to future accidents especially in not ideal road conditions. This corner/hill has caused traffic issues in poor road conditions in the past.

It is my understanding that the owners of Harter's Quick Clean Up are interested in purchasing and developing this land. A simple drive by their facilities on Larson Street shows garbage scattered everywhere both on their property and on neighboring roads/properties. There seems to be little concern or care for the environment and for neighboring facilities. Development of this land would lead to trash further being spread throughout La Crosse and Onalaska and into our homes. As a pet owner, the idea of having that amount of trash being blown into my yard, is concerning. I would be devastated if my dog got into something that was detrimental to his health simply because of items being blown around. There are also children in the area who would be at risk.

I hope that you take the concern, safety, and welfare of the environment and local residents into consideration before allowing this area to be developed. I chose to move to this location partially because of the near-by wild life and beauty associated with it. The marsh area has been destroyed enough; it is time to start protecting our wildlife, not destroy it.

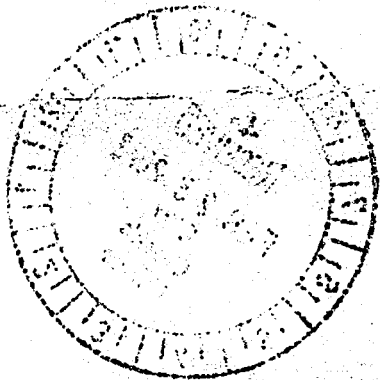
Kelsey J Brahmstadt
1371A Count Road SS
Onalaska WI 54650



Faint, illegible text at the top of the page, possibly a header or introductory paragraph.

Second block of faint, illegible text in the middle of the page.

Third block of faint, illegible text near the bottom of the page.



Faint text located in the lower-right quadrant of the page, possibly a signature or a reference number.