



	Resolution
Document Number	Document Title

1669437
 LACROSSE COUNTY
 REGISTER OF DEEDS
 CHERYL A. HCBRIDE

RECORDED ON
 01/28/2016 01:32PM
 REC FEE: 30.00
 EXEMPT #:
 PAGES: 5

Resolution dedicating alley bounded by East Avenue, 19th Street,
 Adams Street and Jackson Street.

110
 Recording Area

Name and Return Address
City Clerk's Office 400 La Crosse Street La Crosse, WI 54601

Parcel Identification Number (PIN)

C: Engineer

Drafted by:
 Stephen F. Matty
 City Attorney
 City of La Crosse
 400 La Crosse St
 La Crosse, WI 54601

CERTIFICATE OF DOCUMENT ON FILE

STATE OF WISCONSIN)
COUNTY OF LA CROSSE) ss
CITY OF LA CROSSE)

I, Nikki M. Elsen, Deputy City Clerk for the City and State aforesaid, do hereby certify that I have compared the foregoing copy with the original

Resolution dedicating alley bounded by East Avenue, 19th Street, Adams Street and Jackson Street, which was adopted by the Common Council of the City of La Crosse on January 14, 2016


on file in this office; that it is a correct transcript/copy therefrom, and of the whole thereof.

IN TESTIMONY WHEREOF, I have hereunto set my hand and official seal of said City, this 27th day of January, 2016.



Nikki M. Elsen

Nikki M. Elsen, Deputy City Clerk



RESOLUTION

WHEREAS, the public interest requires the dedication of right-of-way of certain streets and alleys within the corporate limits of the City of La Crosse, and

WHEREAS, such dedication should be done as expeditiously as possible,

NOW, THEREFORE, BE IT RESOLVED, by the Common Council, City of La Crosse that it hereby declares that the public interest requires the dedicate additional alley right-of-way for land bounded by East Avenue, 19th Street, Adams Street and Jackson Street, as described on attached Exhibit "A."

BE IT FURTHER RESOLVED that the portion of the alley right-of-way above-described be, and the same is hereby ordered dedicated as alley right-of-way.

Center Q Alley – Dedication

Part of the SW ¼ of the SW ¼ of Section 4, Township 15 North, Range 7 West, City of La Crosse, La Crosse County, Wisconsin more particularly described as follows:

Commencing at the Southwest Corner of Lot 4, Block 2 of McDonalds Addition to the City of La Crosse said point being located on the North Right of Way line of Adams Street; thence N 89°48' W, 47.13' along said North Right of Way line to the Point of Beginning of this parcel description; thence continuing along said Right of Way line N 89°48' W, 15.00'; thence N 1°05' E, 204.23'; thence S 88°55' E, 20.13'; thence S 1°05' W, 36.52' more or less; thence S 88°42' E, 42.00' to the Southwest corner of Lot 5, Block 2 of McDonalds Addition; thence S 1°05' W, 20.00' to the Northwest corner of Lot 4, Block 2 of McDonalds Addition; thence N 88°42' W, 42.00'; thence S 1°05' W, 53.00'; thence N 88°37' W, 5.13'; thence S 1°05' W, 94.40' to the Point of Beginning.

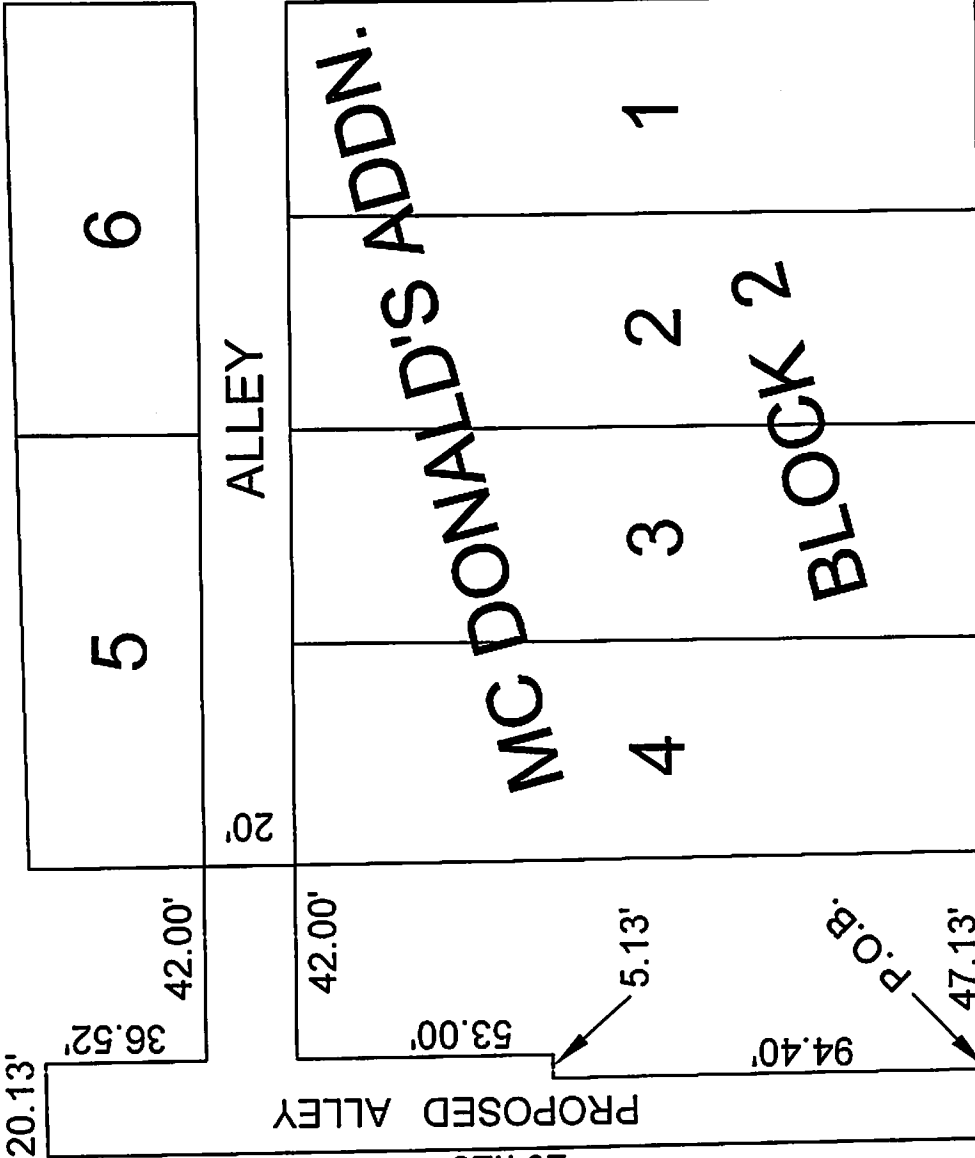
Drafted by: JMC 10/1/2015

Checked by:

S:_PROJECTS\2015 MISC\2015-039 Center Q Alley Legal Descriptions\Center Q Alley Dedication.docx

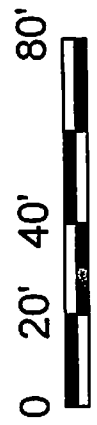
Ex A

19TH STREET



EAST AVENUE

ADAMS STREET



January 28, 2016
Resolution dedicating alley
bounded by East Ave, 19th St,
Adams and Jackson.