

PROJECT PLAN

City of La Crosse, Wisconsin

Tax Incremental District No. 22



Prepared by:

Ehlers
N19W24400 Riverwood Drive,
Suite 100
Waukesha, WI 53188

BUILDING COMMUNITIES. IT'S WHAT WE DO.

KEY DATES

Organizational Joint Review Board Meeting Held:	June 1, 2026
Public Hearing Held:	June 1, 2026
Action by Plan Commission:	June 1, 2026
Action by City Council:	July 9, 2026
Action by the Joint Review Board:	July 21, 2026

TABLE OF CONTENTS

Executive Summary	3
Preliminary Map of Proposed District Boundary	5
Map Showing Existing Uses and Conditions	8
Preliminary Parcel List and Analysis	10
Equalized Value Test	11
Statement Listing the Kind, Number and Location of All Proposed Public Works or Improvements Within the District	12
Map Showing Proposed Improvements and Uses	19
Detailed List of Estimated Project Costs	21
Economic Feasibility Study, Description of the Methods of Financing Estimated Project Costs and the Time When Related Costs or Monetary Obligations are to be Incurred	23
Annexed Property	28
Estimate of Property to Be Devoted to Retail Business	28
Proposed Changes of Zoning Ordinances, Master Plan, Map, Building Codes and City Ordinances	28
Statement of the Proposed Method for the Relocation of any Persons to be Displaced	29
How Creation of the Tax Incremental District Promotes the Orderly Development of the City	29
List of Estimated Non-Project Costs	30
Legal Opinion Advising Whether the Plan is Complete and Complies with Wis. Stat. § 66.1105(4)(f)	30
Calculation of the Share of Projected Tax Increments Estimated to be Paid by the Owners of Property in the Overlying Taxing Jurisdictions	32

SECTION 1:

Executive Summary

DESCRIPTION OF DISTRICT

Tax Incremental District (“TID”) No. 22 (“District”) is a proposed Blighted Area District comprising approximately 8.98 acres. The District will be created to pay the costs of public infrastructure and development incentives (“Project”). In addition to the incremental property value that will be created, the City expects the Project will result in the elimination of blighted or obsolete conditions by stimulating (re)development.

AUTHORITY

The City is creating the District under the provisions of Wis. Stat. § 66.1105.

ESTIMATED TOTAL PROJECT COST EXPENDITURES

The City anticipates making total expenditures of approximately \$4,018,600 (“Project Costs”) to undertake the projects listed in this Project Plan (“Plan”). Project Costs include Development incentives, public infrastructure improvements and replacement, interest on long-term debt, other financing costs, and ongoing planning and administrative costs.

INCREMENTAL VALUATION

The City projects that new land and improvements value of approximately \$8,850,000 will result from the Project. Creation of this additional value will be made possible by the Project Costs made within the District. A table detailing assumptions as to the development timing and associated values is included in the Economic Feasibility Study located within this Plan.

EXPECTED TERMINATION OF DISTRICT

Based on the Economic Feasibility Study located within Section 9 of this Plan, the City anticipates that the District will generate sufficient tax increment to pay all Project Costs within its allowable maximum term of 27 years.

SUMMARY OF FINDINGS

As required by Wis. Stat. § 66.1105, and as documented in this Plan and the exhibits contained and referenced herein, the following findings are made:

1. That “but for” the creation of this District, the development projected to occur as detailed in this Plan: 1) would not occur; or 2) would not occur in the manner, at the values, or within the timeframe desired by the City. In reaching this determination, the City has considered:

The substantial investment needed to provide the public infrastructure necessary to allow for development within the District. Absent the use of tax incremental financing, the City is unable to fully fund this program of infrastructure improvements.

2. The economic benefits of the District, as measured by increased employment, business and personal income, and property value, are sufficient to compensate for the cost of the improvements.
3. The benefits of the proposal outweigh the anticipated tax increments to be paid by the owners of property in the overlying taxing jurisdictions. As required by Wis. Stat. § 66.1105(4)(i)4., a calculation of the share of projected tax increments estimated to be paid by the owners of property in the overlying taxing jurisdictions has been prepared and can be found in this Plan. However, because the Project would not occur without the use of tax incremental financing, these tax increments would not be paid but for creation of the District. Accordingly, the City finds that the benefits expected to be realized as set forth in this Plan outweigh the value of the tax increments to be invested in the Project.
4. Not less than 50% by area of the real property within the District is considered a blighted area as defined by Wis. Stat. § 66.1105(2)(ae)1.
5. Based on the foregoing finding, the District is designated as a blighted area district.
6. The Project Costs relate directly to the elimination of blight in the District, consistent with the purpose for which the District is created.
7. Improvements to be made in the District are likely to significantly enhance the value of substantially all the other real property in the District.
8. The equalized value of taxable property in the District plus the incremental value of all existing tax incremental districts within the City does not exceed 12% of the total equalized value of taxable property within the City.
9. The City estimates that less than 35% of the territory within the District will be devoted to retail business at the end of the District's maximum expenditure period, pursuant to Wis. Stat. § 66.1105(5)(b).
10. That there are no parcels to be included within the District that were annexed by the City within the preceding three-year period.

11. The Plan for the District is feasible and in conformity with the Master Plan of the City.

SECTION 2:

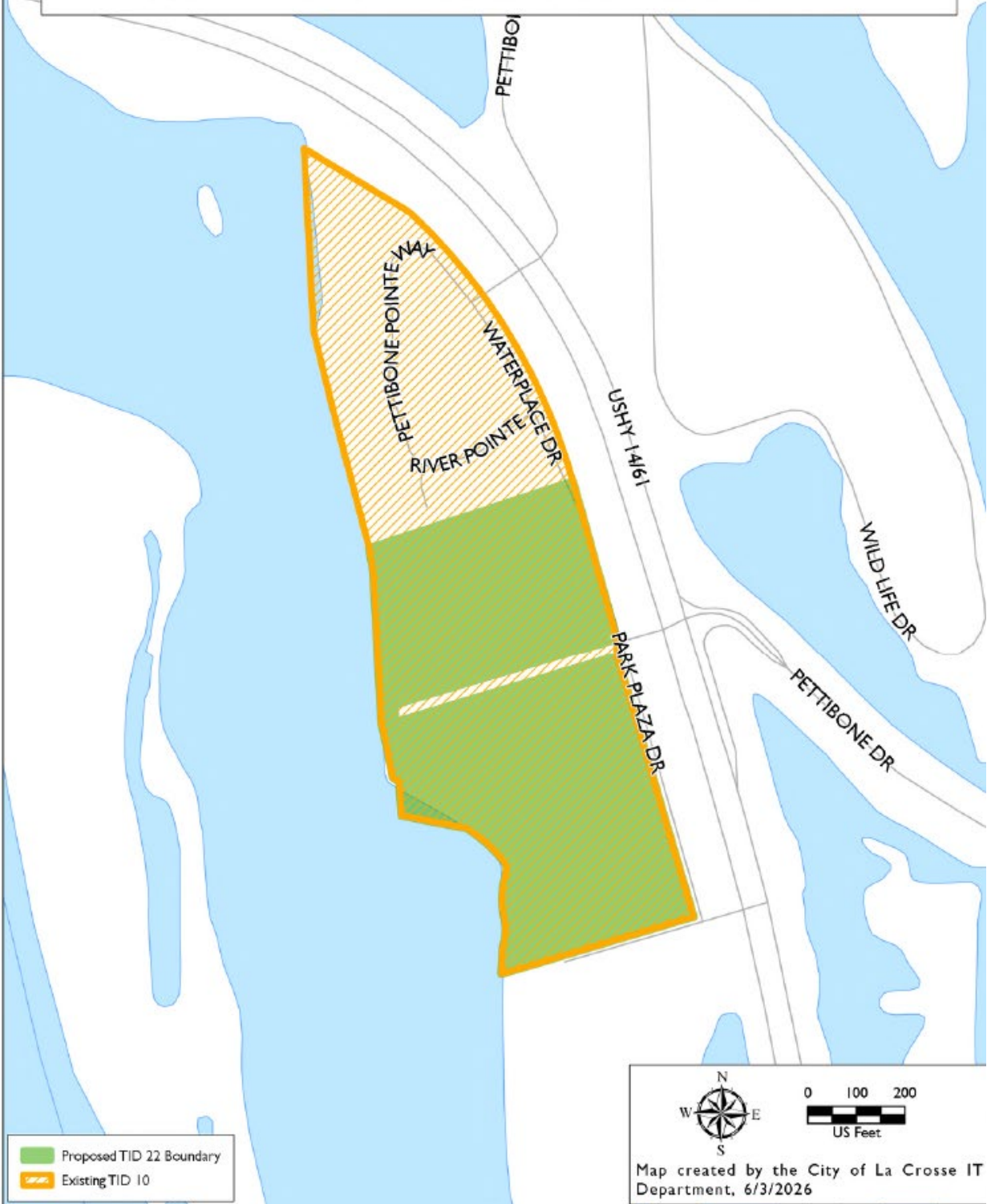
Preliminary Map of Proposed District Boundary

Map Found on Following Page.

PROPOSED TID 22 BOUNDARY



PROPOSED TID 22 -WITH EXISTING TID 10 BOUNDARY

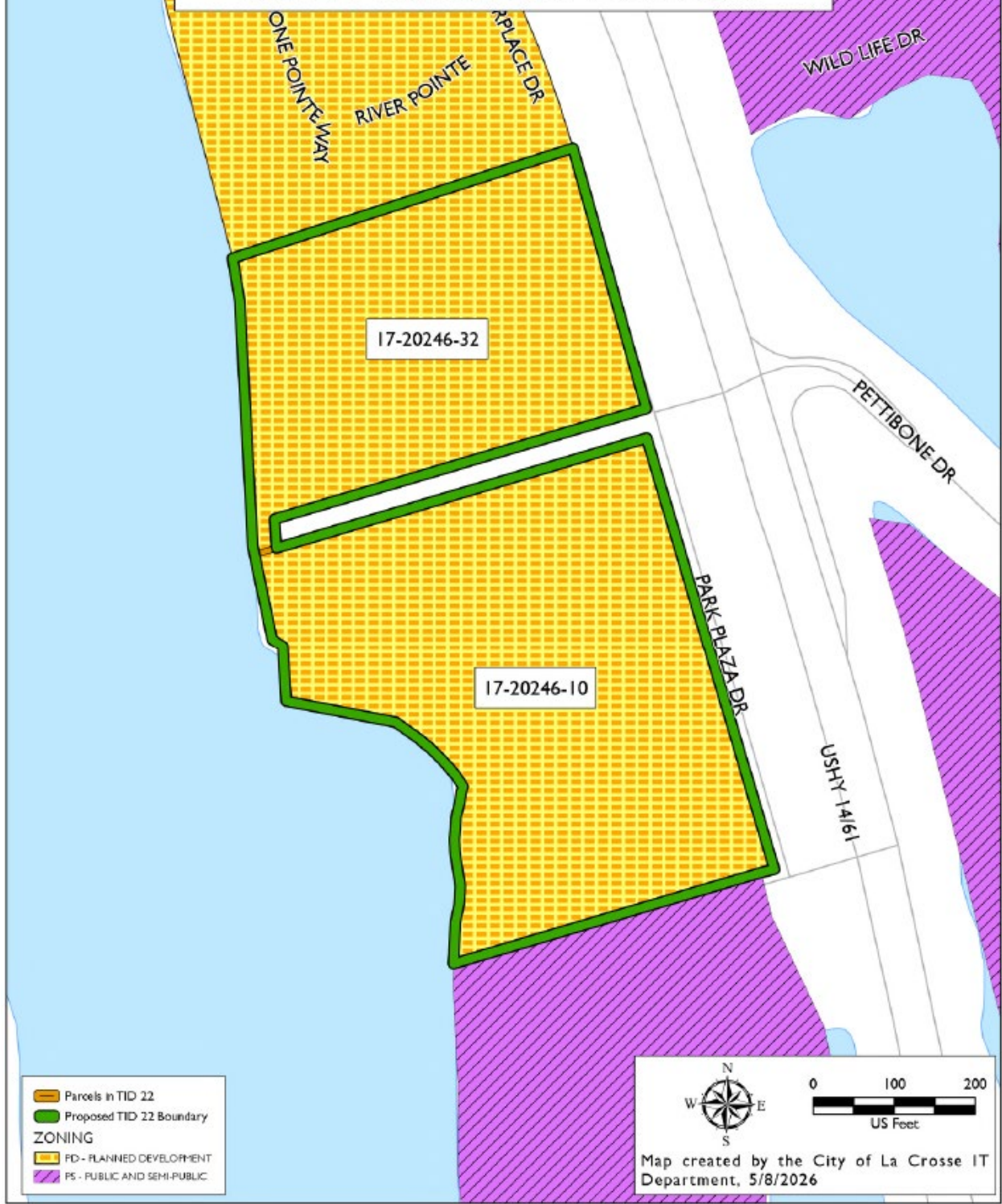


SECTION 3:

Map Showing Existing Uses and Conditions

Map Found on Following Page.

PROPOSED TID 22 BOUNDARY WITH CURRENT ZONING



SECTION 4: Preliminary Parcel List and Analysis

Parcel Data

Map Reference Number	Parcel Number	Address	Owner	Acres	Acres
					Blighted
N/A	ROW Areas			0.00	
1	17-20246-10	455 PARK PLAZA	A & L MCCORMICK LLC	5.46	5.46
2	17-20246-32	529 PARK PLAZA	WATER PLACE ONE LLC	3.52	3.52
TOTALS				8.98	8.98

Percentage of TID Area Designated as Blighted (at least 50%) 100%

Percentage of TID Area Not Designated as Blighted 0%

Calculation of Estimated Base Value¹

Parcel	Assessed Value			Equalized Value ²			Overlapping TID
	Land	Improvement	Total	Land	Improvement	Total	
17-20246-10	1,371,300	0	1,371,300	1,429,300	0	1,429,300	TID # 10
17-20246-32	918,400	0	918,400	957,300	0	957,300	TID # 10
TOTALS	2,289,700	0	2,289,700	2,386,600	0	2,386,600	

1) Estimated based on values as of January 1, 2025. Actual base value will be as of January 1, 2026.

2) Calculation based on aggregate assessment ratio of 95.94%.

SECTION 5: Equalized Value Test

The following calculations demonstrate that the City expects to be in compliance with Wis. Stat. § 66.1105(4)(gm)4.c., which requires that the equalized value of the taxable property in the proposed District, plus the value increment of all existing tax incremental districts, does not exceed 12% of the total equalized value of taxable property within the City.

The equalized value of the increment of existing tax incremental districts within the City, plus the base value of the proposed District, totals \$655,657,800. This value is less than the maximum \$716,459,292, in equalized value that is permitted for the City.

City of La Crosse, Wisconsin Tax Increment District No. 22 Valuation Test Compliance Calculation		
<u>Calculation of City Equalized Value Limit</u>		
City TID IN Equalized Value (Jan. 1, 2025)	\$	5,970,494,100
TID Valuation Limit @ 12% of Above Value	\$	716,459,292
<u>Calculation of Value Subject to Limit</u>		
Estimated Base Value of Territory to be Included in District	\$	2,386,600
Incremental Value of Existing Districts (Jan. 1, 2025)	\$	655,657,800
Less: Value of Underlying TID Parcels	\$	(2,386,600)
Total Value Subject to 12% Valuation Limit	\$	655,657,800
Total Percentage of TID IN Equalized Value		10.98%
Residual Value Capacity of TID IN Equalized Value	\$	60,801,492

Note: Incremental value of existing districts is net of the value increment of TID No. 14 (\$95,645,400), which shall be terminated prior to creation of TID 22

SECTION 6: Statement Listing the Kind, Number and Location of All Proposed Public Works or Improvements Within the District

Project Costs are any expenditure made, estimated to be made, or monetary obligations incurred or estimated to be incurred as outlined in this Plan. Project Costs will be diminished by any income, special assessments or other revenues, including user fees or charges, other than tax increments, received or reasonably expected to be received in connection with the implementation of the Plan. If Project Costs incurred benefit territory outside the District, a proportionate share of the cost is not a Project Cost. Costs identified in this Plan are preliminary estimates made prior to design considerations and are subject to change after planning, design and construction is completed.

With all Project Costs, the costs of engineering, design, survey, inspection, materials, construction, restoring property to its original condition, apparatus necessary for public works, legal and other consultant fees, testing, environmental studies, permits, updating City ordinances and plans, judgments or claims for damages and other expenses are included as Project Costs.

The following is a list of public works and other tax incremental financing eligible Project Costs that the City expects to make, or may need to make, in conjunction with the implementation of the District's Plan. The map found in Section 7 of this Plan along with the Detailed List of Project Costs found in Section 8 provide additional information as to the kind, number and location of potential Project Costs.

Property, Right-of-Way and Easement Acquisition

Property Acquisition for Development

To promote and facilitate development the City may acquire property within the District. The cost of property acquired, and any costs associated with the transaction, are eligible Project Costs. Following acquisition, other Project Costs within the categories detailed in this Section may be incurred to make the property suitable for development. Any revenue received by the City from the sale of property acquired pursuant to the execution of this Plan will be used to reduce the total project costs of the District. If total Project Costs incurred by the City to acquire property and make it suitable for development exceed the revenues or other consideration received from the sale or lease of that property, the net amount shall be considered "real property assembly costs" as

defined in Wis. Stat. § 66.1105(2)(f)1.c., and subject to recovery as an eligible Project Cost.

Property Acquisition for Conservancy

To promote the objectives of this Plan, the City may acquire property within the District that it will designate for conservancy. These conservancy objectives include: preserving historic resources or sensitive natural features; protection of scenic and historic views; maintaining habitat for wildlife; maintaining adequate open space; reduction of erosion and sedimentation by preserving existing vegetation; and providing adequate areas for management of stormwater. The cost of property acquired for conservancy, and any costs associated with the transaction, are eligible Project Costs.

Acquisition of Rights-of-Way

The City may need to acquire property to allow for installation of streets, driveways, sidewalks, utilities, stormwater management practices and other public infrastructure. Costs incurred by the City to identify, negotiate and acquire rights-of-way are eligible Project Costs.

Acquisition of Easements

The City may need to acquire temporary or permanent easements to allow for installation and maintenance of streets, driveways, sidewalks, utilities, stormwater management practices and other public infrastructure. Costs incurred by the City to identify, negotiate and acquire easement rights are eligible Project Costs.

Relocation Costs

If relocation expenses are incurred in conjunction with the acquisition of property, those expenses are eligible Project Costs. These costs may include, but are not limited to: preparation of a relocation plan; allocations of staff time; legal fees; publication of notices; obtaining appraisals; and payment of relocation benefits as required by Wis. Stat. Chapter 32 and Wis. Admin. Code ADM 92.

Site Preparation Activities

Environmental Audits and Remediation

If it becomes necessary to evaluate any land or improvement within the District, any cost incurred by the City related to environmental audits, testing, and remediation are eligible Project Costs.

Demolition

To make sites suitable for development, the City may incur costs related to demolition and removal of structures or other land improvements, to include abandonment of wells or other existing utility services.

Site Grading

Land within the District may require grading to make it suitable for development, to provide access, and to control stormwater runoff. The City may need to remove and dispose of excess material, or bring in fill material to provide for proper site elevations. Expenses incurred by the City for site grading are eligible Project Costs.

Utilities

Sanitary Sewer System Improvements

To allow development to occur, the City may need to construct, alter, rebuild or expand sanitary sewer infrastructure within the District. Eligible Project Costs include, but are not limited to, construction, alteration, rebuilding or expansion of: collection mains; manholes and cleanouts; service laterals; force mains; interceptor sewers; pumping stations; lift stations; wastewater treatment facilities; and all related appurtenances. To the extent sanitary sewer projects undertaken within the District provide direct benefit to land outside of the District, the City will make an allocation of costs based on such benefit. Those costs corresponding to the benefit allocated to land within the District, and necessitated by the implementation of the Project Plan, are eligible Project Costs. Implementation of the Project Plan may also require that the City construct, alter, rebuild or expand sanitary sewer infrastructure located outside of the District. That portion of the costs of sanitary sewer system projects undertaken outside the District which are necessitated by the implementation of the Project Plan are eligible Project Costs.

Water System Improvements

To allow development to occur, the City may need to construct, alter, rebuild or expand water system infrastructure within the District. Eligible Project Costs include, but are not limited to, construction, alteration, rebuilding or expansion of: distribution mains; manholes and valves; hydrants; service laterals; pumping stations; wells; water treatment facilities; storage tanks and reservoirs; and all related appurtenances. To the extent water system projects undertaken within the District provide direct benefit to land outside of the District, the City will make an allocation of costs based on such benefit. Those costs corresponding to the benefit allocated to land within the District, and necessitated by the

implementation of the Project Plan, are eligible Project Costs. Implementation of the Project Plan may also require that the City construct, alter, rebuild or expand water system infrastructure located outside of the District. That portion of the costs of water system projects undertaken outside the District which are necessitated by the implementation of the Project Plan are eligible Project Costs.

Stormwater Management System Improvements

Development within the District will cause stormwater runoff. To manage this stormwater runoff, the City may need to construct, alter, rebuild or expand stormwater management infrastructure within the District. Eligible Project Costs include, but are not limited to, construction, alteration, rebuilding or expansion of: stormwater collection mains; inlets, manholes and valves; service laterals; ditches; culvert pipes; box culverts; bridges; stabilization of stream and river banks; and infiltration, filtration and detention Best Management Practices (BMP's). To the extent stormwater management system projects undertaken within the District provide direct benefit to land outside of the District, the City will make an allocation of costs based on such benefit. Those costs corresponding to the benefit allocated to land within the District, and necessitated by the implementation of the Project Plan, are eligible Project Costs. Implementation of the Project Plan may also require that the City construct, alter, rebuild or expand stormwater management infrastructure located outside of the District. That portion of the costs of stormwater management system projects undertaken outside the District which are necessitated by the implementation of the Project Plan are eligible Project Costs.

Electric Service

To create sites suitable for development, the City may incur costs to provide, relocate or upgrade electric services. Relocation may require abandonment and removal of existing poles or towers, installation of new poles or towers, or burying of overhead electric lines. Costs incurred by the City to undertake this work are eligible Project Costs.

Gas Service

To create sites suitable for development, the City may incur costs to provide, relocate or upgrade gas mains and services. Costs incurred by the City to undertake this work are eligible Project Costs.

Communications Infrastructure

To create sites suitable for development, the City may incur costs to provide, relocate or upgrade infrastructure required for voice and data communications, including, but not limited to: telephone lines, cable lines and fiber optic cable. Costs incurred by the City to undertake this work are eligible Project Costs.

Streets and Streetscape

Street Improvements

To allow development to occur, the City may need to construct or reconstruct streets, highways, alleys, access drives and parking areas. Eligible Project Costs include, but are not limited to: excavation; removal or placement of fill; construction of road base; asphalt or concrete paving or repaving; installation of curb and gutter; installation of sidewalks and bicycle lanes; installation of culverts, box culverts and bridges; rail crossings and signals; utility relocation, to include burying overhead utility lines; street lighting; installation of traffic control signage and traffic signals; pavement marking; right-of-way restoration; installation of retaining walls; and installation of fences, berms, and landscaping.

Streetscaping and Landscaping

To attract development consistent with the objectives of this Plan, the City may install amenities to enhance development sites, rights-of-way and other public spaces. These amenities include but are not limited to: landscaping; lighting of streets, sidewalks, parking areas and public areas; installation of planters, benches, clocks, tree rings, trash receptacles and similar items; and installation of brick or other decorative walks, terraces and street crossings. These and any other similar amenities installed by the City are eligible Project Costs.

Community Development

Cash Grants (Development Incentives)

The City may enter into agreements with property owners, lessees, or developers of land located within the District to encourage the desired kind and expeditious implementation of improvements and assure tax base is generated sufficient to recover Project Costs. No cash grants will be provided until the City executes a developer agreement with the recipient of the cash grant. Any payments of cash grants made by the City are eligible Project Costs.

Contribution to Redevelopment Authority (RDA)

As provided for in Wis. Stat. § 66.1105(2)(f)1.h and Wis. Stat. § 66.1333(13), the City may provide funds to its RDA to be used for administration, planning operations, and capital costs, including but not limited to real property acquisition, related to the purposes for which it was established in furtherance

of any redevelopment or urban renewal project. Funds provided to the RDA)for this purpose are eligible Project Costs.

Revolving Loan/Grant Program (Development Incentives)

To encourage private development consistent with the objectives of this Plan, the City, through its RDA, may provide loans or grants to eligible property owners in the District. Eligible improvements will be those that are likely to improve the value of the property, enhance the visual appearance of the property and surrounding area, correct safety deficiencies, or as otherwise specified by the RDA in the program manual. Any funds returned to the RDA from the repayment of loans made are not considered revenues to the District and will not be used to offset District Project Costs. Instead, these funds may be placed into a revolving fund and will continue to be used for the program purposes stated above. Any funds provided to the RDA for purposes of implementing this program are considered eligible Project Costs.

Miscellaneous

Rail Spur

To allow for development, the City may incur costs for installation of a rail spur or other railway improvements to serve development sites located within the District.

Projects Outside the Tax Increment District

Pursuant to Wis. Stat. § 66.1105(2)(f)1.n, the City may undertake projects within territory located within one-half mile of the boundary of the District provided that: 1) the project area is located within the City’s corporate boundaries; and 2) the projects are approved by the Joint Review Board. The cost of projects completed outside the District pursuant to this section are eligible project costs, and may include any project cost that would otherwise be eligible if undertaken within the District. The City intends to make the following project cost expenditures outside the District:

\$402,000 Street and stormwater improvements

Professional Service and Organizational Costs

The costs of professional services rendered, and other costs incurred, in relation to the creation, administration and termination of the District, and the undertaking of the projects contained within this Plan, are eligible Project Costs.

Professional services include but are not limited to: architectural; environmental; planning; engineering; legal; audit; financial; and the costs of informing the public with respect to the creation of the District and the implementation of the Plan.

Administrative Costs

The City may charge to the District as eligible Project Costs reasonable allocations of administrative costs, including, but not limited to, employee salaries. Costs allocated will bear a direct connection to the time spent by City employees relating to the implementation of the Plan.

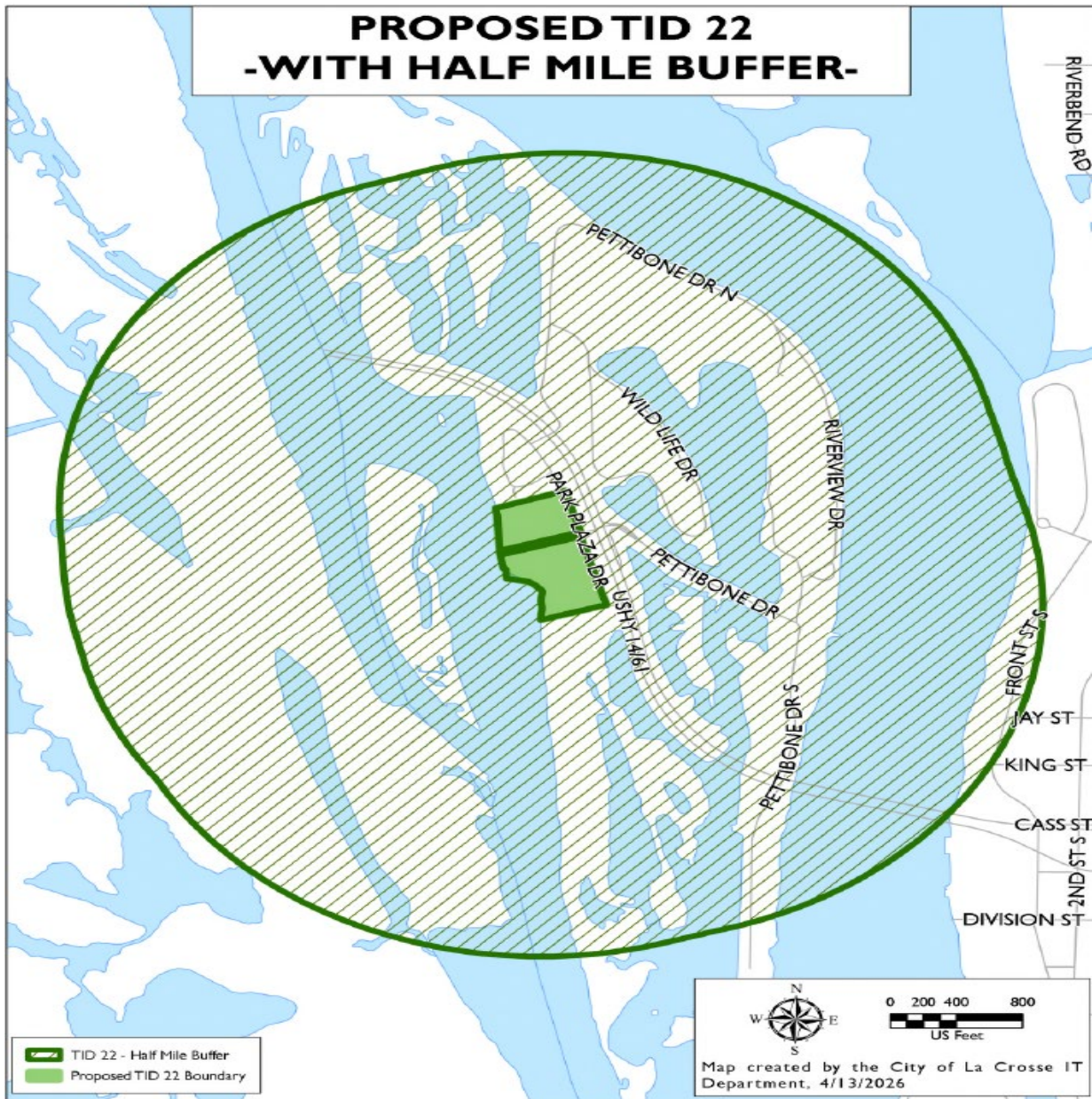
Financing Costs

Interest expense, debt issuance expenses, redemption premiums, and any other fees and costs incurred in conjunction with obtaining financing for projects undertaken under this Plan are eligible Project Costs.

SECTION 7:

Map Showing Proposed Improvements and Uses

Map Found on Following Page.



Projects may be located anywhere within the TID or within one-half mile of the TID, provided they are within the City's corporate boundaries.

SECTION 8: Detailed List of Estimated Project Costs

The following list identifies the Project Costs that the City currently expects to incur in implementing the District’s Plan. All projects identified and related costs reflect the best estimates available as of the date of preparation of this Plan. All costs are preliminary estimates and may increase or decrease. Certain Project Costs listed may become unnecessary, and other Project Costs not currently identified may need to be made. (Section 6 details the general categories of eligible Project Costs). Changes in Project Cost totals or the types of Project Costs to be incurred will not require that this Plan be amended. This Plan is not meant to be a budget nor an appropriation of funds for specific Project Costs, but a framework within which to manage Project Costs.

City of La Crosse, Wisconsin						
Tax Increment District No. 22						
Detailed List of Estimated Project Costs						
Project ID	Project Name/Type	Est. Cost			Totals	1/2 Mile
		Phase I	Phase II	Ongoing		
1	Public Infrastructure	1,500,000			1,500,000	402,000
2	Development Incentives		1,385,000		1,385,000	
3	Interest on Long Term Debt	793,600			793,600	
4	Financing Costs	180,000			180,000	
5	Ongoing Planning & Administrative Costs	160,000			160,000	
Total Projects		2,633,600	1,385,000	160,000	4,018,600	402,000
Notes:						

SECTION 9:

Economic Feasibility Study, Description of the Methods of Financing Estimated Project Costs and the Time When Related Costs or Monetary Obligations are to be Incurred

This Section includes a forecast of the valuation increases expected within the District, the associated tax increment collections, a summary of how Project Costs would be financed, and a projected cash flow demonstrating that the District is economically feasible.

Key Assumptions

The Project Costs the City plans to make are expected to create \$8,850,000 in incremental value by 2031. Estimated valuations and timing for construction of the Project are included in **Table 1**. Assuming the City's current equalized TID Interim tax rate of \$19.02 per thousand of equalized value and no economic appreciation or depreciation, the Project would generate \$4,179,127 in tax increment revenue over the 27-year term of the District as shown in **Table 2**.

Table 1 - Development Assumptions

City of La Crosse, Wisconsin Tax Increment District No. 22 Development Assumptions		
Construction Year	Development Sites	Annual Total
2026		0
2027	3,000,000	3,000,000
2028	2,850,000	2,850,000
2029	1,500,000	1,500,000
2030	1,500,000	1,500,000
2031		0
2032		0
2033		0
2034		0
2035		0
2036		0
2037		0
2038		0
2039		0
2040		0
2041		0
2042		0
2043		0
2044		0
2045		0
2046		0
2047		0
2048		0
2049		0
2050		0
2051		0
2052		0
Totals	8,850,000	0

Table 2 - Tax Increment Projection Worksheet

City of La Crosse, Wisconsin Tax Increment District No. 22 Tax Increment Projection Worksheet							
Type of District	Blighted Area				Base Value	2,386,600	
District Creation Date	July 9, 2026				Economic Change Factor	0.00%	
Valuation Date	Jan 1,	2026			Apply to Base Value		
Max Life (Years)	27				Base Tax Rate	\$19.02	
End of Expenditure Period	22	7/9/2048			Rate Adjustment Factor	0.00%	
Revenue Periods/Final Year	27	2054					
Extension Eligibility/Years	Yes						
Eligible Recipient District	Yes						
Construction Year	Value Added	Valuation Year	Economic Change	Total Increment	Revenue Year	Tax Rate ¹	Tax Increment
1	2026	2027			2028	\$19.02	0
2	2027	2028		3,000,000	2029	\$19.02	57,053
3	2028	2029	0	5,850,000	2030	\$19.02	111,253
4	2029	2030	0	7,350,000	2031	\$19.02	139,780
5	2030	2031	0	8,850,000	2032	\$19.02	168,306
6	2031	2032	0	8,850,000	2033	\$19.02	168,306
7	2032	2033	0	8,850,000	2034	\$19.02	168,306
8	2033	2034	0	8,850,000	2035	\$19.02	168,306
9	2034	2035	0	8,850,000	2036	\$19.02	168,306
10	2035	2036	0	8,850,000	2037	\$19.02	168,306
11	2036	2037	0	8,850,000	2038	\$19.02	168,306
12	2037	2038	0	8,850,000	2039	\$19.02	168,306
13	2038	2039	0	8,850,000	2040	\$19.02	168,306
14	2039	2040	0	8,850,000	2041	\$19.02	168,306
15	2040	2041	0	8,850,000	2042	\$19.02	168,306
16	2041	2042	0	8,850,000	2043	\$19.02	168,306
17	2042	2043	0	8,850,000	2044	\$19.02	168,306
18	2043	2044	0	8,850,000	2045	\$19.02	168,306
19	2044	2045	0	8,850,000	2046	\$19.02	168,306
20	2045	2046	0	8,850,000	2047	\$19.02	168,306
21	2046	2047	0	8,850,000	2048	\$19.02	168,306
22	2047	2048	0	8,850,000	2049	\$19.02	168,306
23	2048	2049	0	8,850,000	2050	\$19.02	168,306
24	2049	2050	0	8,850,000	2051	\$19.02	168,306
25	2050	2051	0	8,850,000	2052	\$19.02	168,306
26	2051	2052	0	8,850,000	2053	\$19.02	168,306
27	2052	2053	0	8,850,000	2054	\$19.02	168,306
Totals		8,850,000	0		Future Value of Increment		4,179,127
Notes:							
1) Tax rate shown is actual 2024/2025 rate per DOR Form PC-202 (Tax Increment Collection Worksheet).							

Financing and Implementation

Development Incentives are anticipated to be financed with a pay-as-you-go structure based on the amount of net tax increment revenue that is generated by each proposed development project. Public Infrastructure costs are anticipated to be financed by general obligation debt in 2028. **Table 3.** provides a summary of the District’s financing plan.

Table 3 - Financing Plan

City of La Crosse, Wisconsin Tax Increment District No. 22 Estimated Financing Plan			
	DEBT ISSUES	MUNICIPAL REVENUE OBLIGATIONS	
	G.O. Promissory Note 2028	Municipal Revenue Obligation (MRO) 2029	Totals
Projects			
Phase I	1,500,000		1,500,000
Phase II		1,385,000	1,385,000
Total Project Funds	1,500,000	1,385,000	2,885,000
Other Funds			
Debt Service Reserve			
Capitalized Interest	84,000		
Estimated Finance Related Expenses	96,000		
Total Financing Required	1,680,000		
Net Issue Size	1,680,000	1,385,000	3,065,000
Notes:			

Based on the Project Cost expenditures as included within the cash flow exhibit (Table 4), the District is projected to accumulate sufficient funds by 2054 to pay off all Project Cost liabilities and obligations. The projected closure is based on the various assumptions noted in this Plan and will vary dependent on actual Project Costs incurred and the actual amount of tax increments collected.

Table 4 - Cash Flow

City of La Crosse, Wisconsin											
Tax Increment District No. 22											
Cash Flow Projection											
Year	Projected Revenues		Projected Expenditures				Balances			Year	
	Tax Increments	Total Revenues	2028 G.O. Promissory Note \$1,680,000 Issue Total	Total Debt Service	MRO #1 2029 \$1,385,000	Ongoing Planning & Administration	Total Expenditures	Annual	Cumulative		Liabilities Outstanding
2026						20,000	20,000	(20,000)	(20,000)		2026
2027						5,000	5,000	(5,000)	(25,000)		2027
2028						5,000	5,000	(5,000)	(30,000)	1,680,000	2028
2029	57,053	57,053	15,000	15,000		5,000	20,000	37,053	7,053	1,680,000	2029
2030	111,253	111,253	67,200	67,200		5,000	72,200	39,053	46,106	3,065,000	2030
2031	139,780	139,780	132,200	132,200		5,000	137,200	2,580	48,686	3,000,000	2031
2032	168,306	168,306	129,600	129,600	25,000	5,000	159,600	8,706	57,392	2,910,000	2032
2033	168,306	168,306	132,000	132,000	25,000	5,000	162,000	6,306	63,698	2,815,000	2033
2034	168,306	168,306	129,200	129,200	25,000	5,000	159,200	9,106	72,804	2,720,000	2034
2035	168,306	168,306	131,400	131,400	25,000	5,000	161,400	6,906	79,710	2,620,000	2035
2036	168,306	168,306	133,400	133,400	25,000	5,000	163,400	4,906	84,616	2,515,000	2036
2037	168,306	168,306	135,200	135,200	25,000	5,000	165,200	3,106	87,723	2,405,000	2037
2038	168,306	168,306	136,800	136,800	25,000	5,000	166,800	1,506	89,229	2,290,000	2038
2039	168,306	168,306	133,200	133,200	25,000	5,000	163,200	5,106	94,335	2,175,000	2039
2040	168,306	168,306	134,600	134,600	25,000	5,000	164,600	3,706	98,041	2,055,000	2040
2041	168,306	168,306	135,800	135,800	25,000	5,000	165,800	2,506	100,547	1,930,000	2041
2042	168,306	168,306	131,800	131,800	25,000	5,000	161,800	6,506	107,053	1,805,000	2042
2043	168,306	168,306	132,800	132,800	25,000	5,000	162,800	5,506	112,559	1,675,000	2043
2044	168,306	168,306	128,600	128,600	25,000	5,000	158,600	9,706	122,266	1,545,000	2044
2045	168,306	168,306	129,400	129,400	25,000	5,000	159,400	8,906	131,172	1,410,000	2045
2046	168,306	168,306	135,000	135,000	25,000	5,000	165,000	3,306	134,478	1,265,000	2046
2047	168,306	168,306	135,200	135,200	25,000	5,000	165,200	3,106	137,584	1,115,000	2047
2048	168,306	168,306	135,200	135,200	25,000	5,000	165,200	3,106	140,690	960,000	2048
2049	168,306	168,306			160,000	5,000	165,000	3,306	143,996	800,000	2049
2050	168,306	168,306			160,000	5,000	165,000	3,306	147,302	640,000	2050
2051	168,306	168,306			160,000	5,000	165,000	3,306	150,608	480,000	2051
2052	168,306	168,306			160,000	5,000	165,000	3,306	153,915	320,000	2052
2053	168,306	168,306			160,000	5,000	165,000	3,306	157,221	160,000	2053
2054	168,306	168,306			160,000	5,000	165,000	3,306	160,527	0	2054
Totals	4,179,127	4,179,127	2,473,600	2,473,600	1,385,000	160,000	4,018,600				Totals

Notes:

PROJECTED CLOSURE YEAR

LEGEND:
 ----- END OF EXP. PERIOD

SECTION 10: Annexed Property

A tax incremental district cannot include annexed territory unless at least three years have elapsed since the annexation, or certain other requirements are met. None of the properties within the proposed District boundary were annexed during the past three years.

SECTION 11: Estimate of Property to Be Devoted to Retail Business

Pursuant to Wis. Stat. § 66.1105(5)(b), the City estimates that less than 35% of the territory within the District will be devoted to retail business at the end of the District's maximum expenditure period.

SECTION 12: Proposed Changes of Zoning Ordinances, Master Plan, Map, Building Codes and City Ordinances

Zoning Ordinances

The proposed Plan is in general conformance with the City's current zoning ordinances. Individual properties may require rezoning at the time of development.

Master (Comprehensive) Plan and Map

The proposed Plan is in general conformance with the City's Comprehensive Plan.

Building Codes and Ordinances

Development within the District will be required to conform to State Building Codes and will be subject to the City's permitting and inspection procedures. The proposed Plan conforms to all relevant State and local ordinances, plans, and codes. No changes to the existing regulations are proposed or needed.

SECTION 13:

Statement of the Proposed Method for the Relocation of any Persons to be Displaced

Should implementation of this Plan require relocation of individuals or business operations, relocations will be handled in compliance with Wis. Stat. Chapter 32 and Wis. Admin. Code ADM 92.

SECTION 14:

How Creation of the Tax Incremental District Promotes the Orderly Development of the City

Creation of the District and the implementation of the projects in its Plan will promote the orderly (re)development of the City by eliminating blighted areas, providing necessary public infrastructure improvements and appropriate financial incentives for private development projects. Through use of tax increment financing, the City can attract new investment that results in increased tax base. Development will occur in an orderly fashion in accordance with approved plans so that the Projects will be compatible with adjacent land uses. Development of new uses in the District will add to the tax base and will generate positive secondary impacts in the community such as increased employment and economic development opportunities.

SECTION 15:

List of Estimated Non-Project Costs

Non-project costs are public works projects which only partly benefit the District. Costs incurred that do not benefit the District may not be paid with tax increments. Examples of non-project costs are:

- A public improvement made within the District that also benefits property outside the District. That portion of the total Project Costs allocable to properties outside of the District would be a non-project cost.
- A public improvement made outside the District that only partially benefits property within the District. That portion of the total Project Costs allocable to properties outside of the District would be a non-project cost.
- Projects undertaken within the District as part of the implementation of this Project Plan, the costs of which are paid fully or in part by impact fees, grants, special assessments, or revenues other than tax increments.

No improvements to be made within the District will benefit property outside the District. Furthermore, there will be no improvements made outside the District that will only partially benefit the District.

SECTION 16:

Legal Opinion Advising Whether the Plan is Complete and Complies with Wis. Stat. § 66.1105(4)(f)

Legal Opinion Found on Following Page.



LEGAL DEPARTMENT
City of La Crosse, Sixth Floor City Hall
400 La Crosse Street, La Crosse, WI 54601
Ph: 608.789.7511 Fax: 608.789.7390
Email: attorney@cityoflacrosse.org

Stephen F. Matty
City Attorney

Krista A. Gallagher
Deputy City Attorney

Ellen R. Atterbury
Assistant City Attorney

Gideon W. O. Wertheimer
Assistant City Attorney

June 18, 2026

Mayor Shaundel Washington-Spivey
City of La Crosse
400 La Crosse Street
La Crosse WI 54601

RE: Project Plan for Tax Incremental District No. 22

Dear Mayor:

Wisconsin Statutes § 66.1105(4)(f) requires that a project plan for a tax incremental financing district include an opinion provided by the City Attorney advising as to whether the plan is complete and complies with Wisconsin Statute § 66.1105.

As City Attorney for the City of La Crosse, I have been asked to review the above-referenced project plan for compliance with the applicable statutory requirements. Based upon my review, in my opinion, the Project Plan for the City of La Crosse Tax Incremental District No. 22 is complete and complies with the provisions of Wisconsin Statutes § 66.1105.

Sincerely,


Stephen F. Matty
City Attorney

SFM:blb



SECTION 17:
Calculation of the Share of Projected Tax Increments
Estimated to be Paid by the Owners of Property in the
Overlying Taxing Jurisdictions

The following projection is provided to meet the requirements of Wis. Stat. § 66.1105(4)(i)4.

<p style="text-align: center;">City of La Crosse, Wisconsin</p> <p style="text-align: center;">Tax Increment District No. 22</p> <p style="text-align: center;">Estimated portion of taxes that owners of taxable property in each taxing jurisdiction overlaying district would pay by jurisdiction.</p>							
Revenue Year	La Crosse County	City of La Crosse	La Crosse School District	Onalaska School District	Technical College District	Total	Revenue Year
2028	0	0	0	0	0	0	2028
2029	6,240	29,240	18,816	230	2,527	57,053	2029
2030	12,169	57,018	36,691	449	4,927	111,253	2030
2031	15,289	71,638	46,098	564	6,190	139,780	2031
2032	18,409	86,258	55,506	679	7,454	168,306	2032
2033	18,409	86,258	55,506	679	7,454	168,306	2033
2034	18,409	86,258	55,506	679	7,454	168,306	2034
2035	18,409	86,258	55,506	679	7,454	168,306	2035
2036	18,409	86,258	55,506	679	7,454	168,306	2036
2037	18,409	86,258	55,506	679	7,454	168,306	2037
2038	18,409	86,258	55,506	679	7,454	168,306	2038
2039	18,409	86,258	55,506	679	7,454	168,306	2039
2040	18,409	86,258	55,506	679	7,454	168,306	2040
2041	18,409	86,258	55,506	679	7,454	168,306	2041
2042	18,409	86,258	55,506	679	7,454	168,306	2042
2043	18,409	86,258	55,506	679	7,454	168,306	2043
2044	18,409	86,258	55,506	679	7,454	168,306	2044
2045	18,409	86,258	55,506	679	7,454	168,306	2045
2046	18,409	86,258	55,506	679	7,454	168,306	2046
2047	18,409	86,258	55,506	679	7,454	168,306	2047
2048	18,409	86,258	55,506	679	7,454	168,306	2048
2049	18,409	86,258	55,506	679	7,454	168,306	2049
2050	18,409	86,258	55,506	679	7,454	168,306	2050
2051	18,409	86,258	55,506	679	7,454	168,306	2051
2052	18,409	86,258	55,506	679	7,454	168,306	2052
2053	18,409	86,258	55,506	679	7,454	168,306	2053
2054	18,409	86,258	55,506	679	7,454	168,306	2054
Totals	457,106	2,141,825	1,378,249	16,865	185,082	4,179,127	