

OVERALL SITE PLAN
 SCALE: 1" = 30'

verizon

1515 WOODFIELD ROAD
 SCHAUMBURG, IL 60173



RAMAKER
 employee-owned

(608) 643-4100 www.ramaker.com

Certification & Seal:

MARK	DATE	DESCRIPTION	INITIALS
A	02/26/21	UPDATED EQUIPMENT	TWS

ISSUE PHASE: PRELIMINARY DATE ISSUED: 10/17/2019

PROJECT TITLE:

LA CROSSE

LA CROSSE - SC02

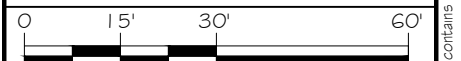
LOCATION #: 456164

PROJECT LOCATION:

220 VETERANS MEMORIAL DR. E.
 LA CROSSE, WI 54601
 LA CROSSE COUNTY

SHEET TITLE:


OVERALL SITE PLAN




11" x 17" - 1" = 30'
 22" x 34" - 1" = 15'

PROJECT NUMBER: 35220

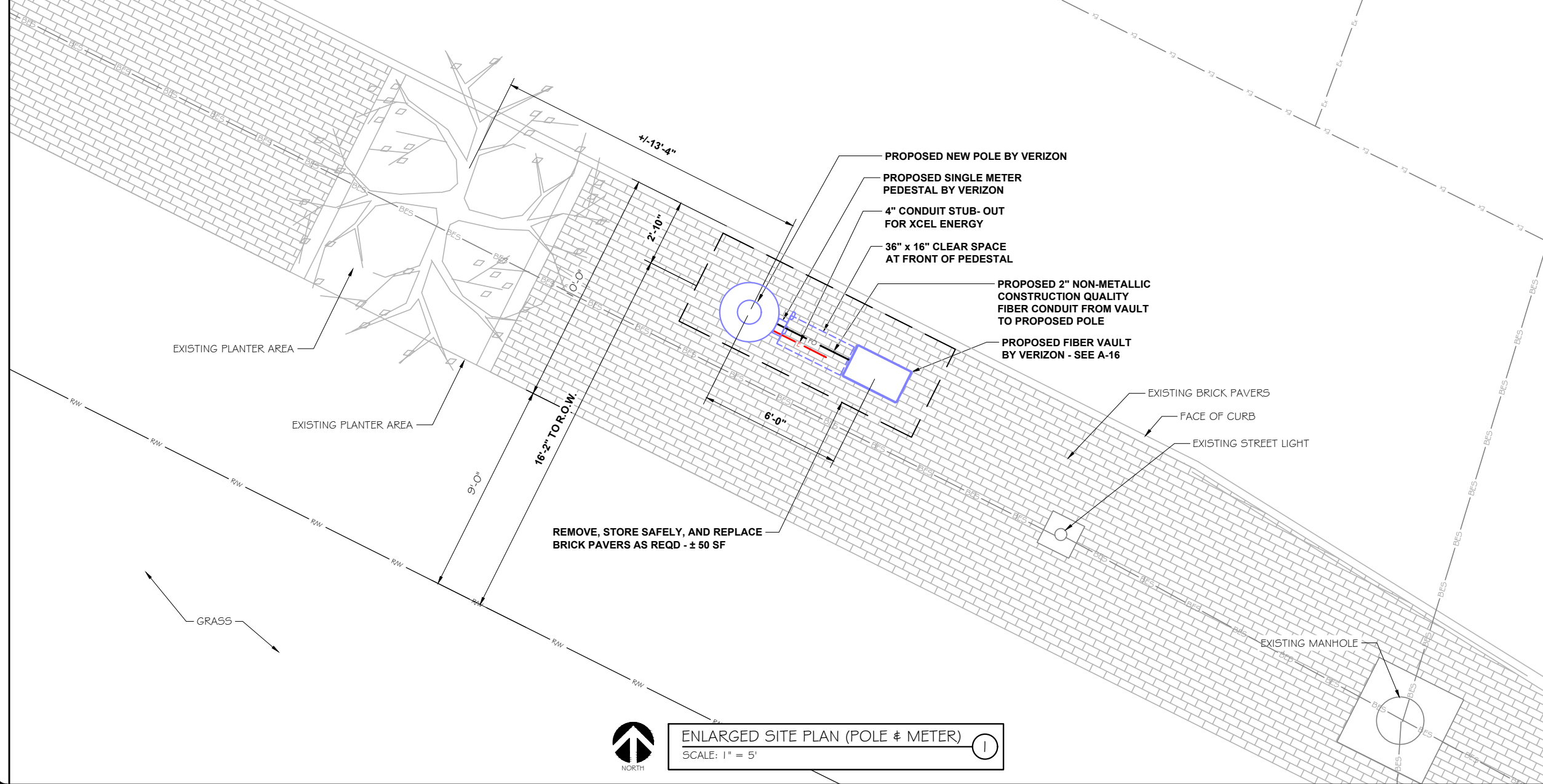
SHEET NUMBER: A-1



AERIAL OVERVIEW



PROPOSED METER LOCATION



ENLARGED SITE PLAN (POLE & METER)
 SCALE: 1" = 5'

verizon

1515 WOODFIELD ROAD
 SCHAUMBURG, IL 60173



RAMAKER
 employee-owned

(608) 643-4100 www.ramaker.com

Certification & Seal:

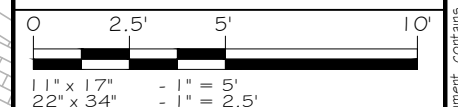
MARK	DATE	DESCRIPTION	INITIALS
A	02/26/21	UPDATED EQUIPMENT	TWS

ISSUE PHASE: PRELIMINARY DATE ISSUED: 10/17/2019

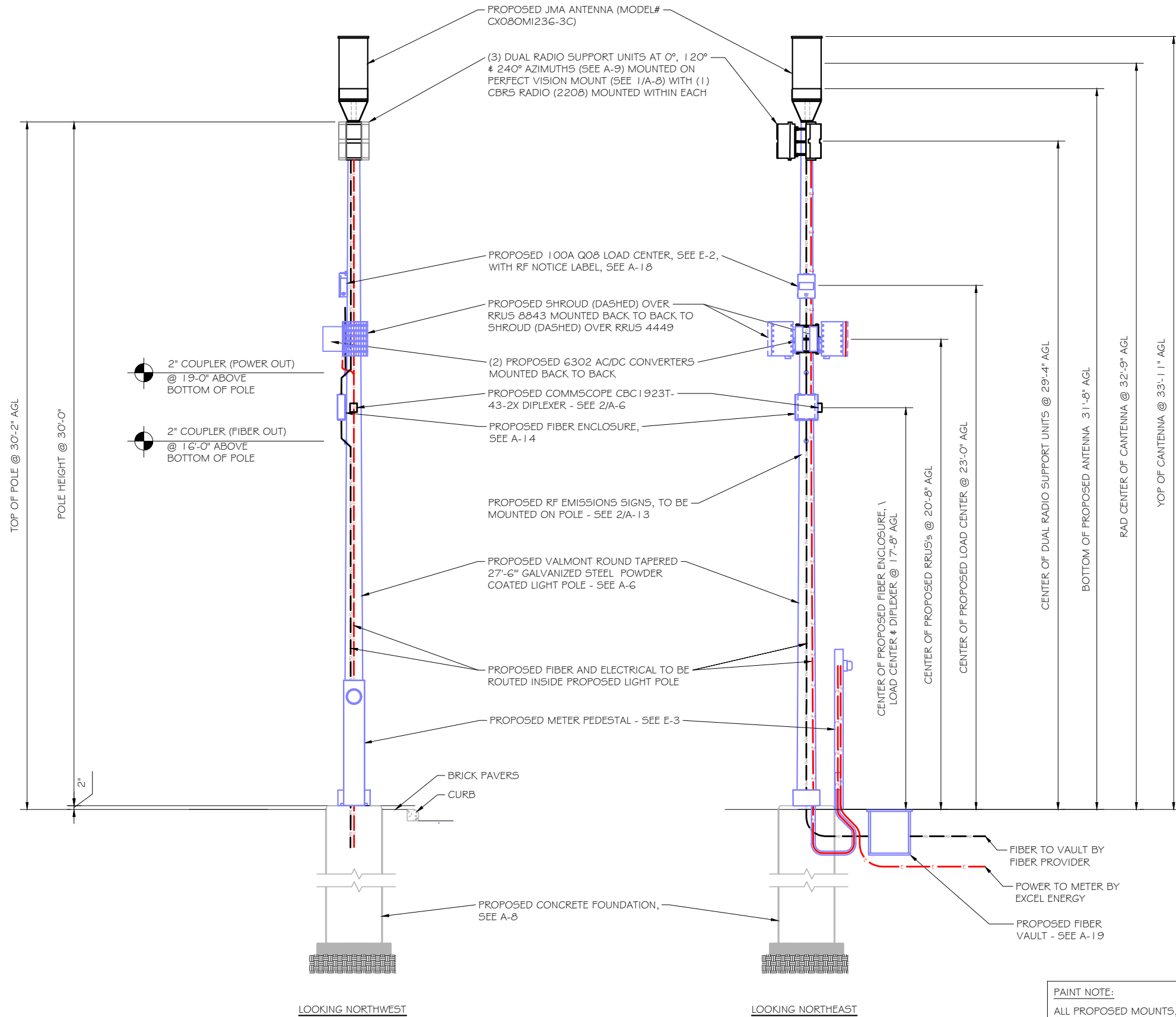
PROJECT TITLE:
LA CROSSE
LA CROSSE - SC02
LOCATION #: 456164

PROJECT LOCATION:
 220 VETERANS MEMORIAL DR. E.
 LA CROSSE, WI 54601
 LA CROSSE COUNTY

SHEET TITLE:
ENLARGED SITE PLAN



PROJECT NUMBER: 35220
 SHEET NUMBER: A-2



2" COUPLER (POWER OUT)
 @ 19'-0" ABOVE
 BOTTOM OF POLE

2" COUPLER (FIBER OUT)
 @ 16'-0" ABOVE
 BOTTOM OF POLE

PAINT NOTE:
 ALL PROPOSED MOUNTS, CABLES, RRUS, SHROUDS & RELATED EQUIPMENT SHALL BE PAINTED TO MATCH THE SELECTED POLE WITH RF FRIENDLY PAINT. DO NOT PAINT ANTENNAS

PAINT COLOR:
 PANTONE BLACK 426C

PROPOSED POLE ELEVATIONS
 SCALE: 1" = 5'



1515 WOODFIELD ROAD
 SCHAUMBURG, IL 60173



Certification & Seal:

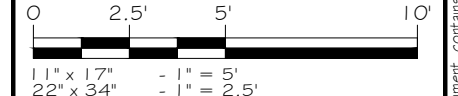
MARK	DATE	DESCRIPTION	INITIALS
A	02/26/21	UPDATED EQUIPMENT	TWS

ISSUE PHASE: PRELIMINARY DATE ISSUED: 10/17/2019

PROJECT TITLE:
LA CROSSE
LA CROSSE - SC02
LOCATION #: 456164

PROJECT LOCATION:
 220 VETERANS MEMORIAL DR. E.
 LA CROSSE, WI 54601
 LA CROSSE COUNTY

SHEET TITLE:
PROPOSED POLE ELEVATIONS



PROJECT NUMBER: 35220
 SHEET NUMBER: A-3