

**CONSTRUCTION NOTE:**  
BURY CABLE AT A MINIMUM OF 36" DEPTH  
UNLESS OTHERWISE NOTED ON PRINTS.

**CONSTRUCTION NOTE:**  
CHARTER COMMUNICATIONS WILL PLACE  
PROPOSED CABLES IN CORRIDOR AS CLOSE TO  
THE BACK OF RIGHT-OF-WAY AS POSSIBLE,  
PENDING LOCATES.

**LEGEND**  
TB : TREE BORE(DIRECTIONAL BORE)  
RB : ROAD BORE (DIRECTIONAL BORE)  
T : TRENCH  
HD : HAND DIG  
P : PLOW

--- = FIBER CABLE  
⊕ = POT HOLE UTILITIES

**CONSTRUCTION NOTE:**  
POT HOLE WHERE  
NECESSARY AND ADJUST  
DEPTH ACCORDINGLY

THE UTILITIES SHOWN ON THIS PLAN ARE  
INDICATED IN ACCORDANCE WITH AVAILABLE  
RECORDS. THE CONTRACTOR SHALL BE  
RESPONSIBLE FOR OBTAINING EXACT  
LOCATIONS AND ELEVATIONS OF ALL UTILITIES  
FROM THE OWNERS OF THE RESPECTIVE  
UTILITIES AND FROM FIELD VERIFICATION.

**CHARTER COMMUNICATIONS PROPOSES  
TO BURY FIBER COMMUNICATION CABLE  
IN A 2" CONDUIT**

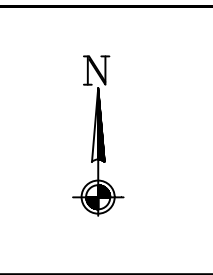
(920)465-8018  
GREEN BAY, BROWNSVILLE,  
NEW BERLIN & MINNEAPOLIS

LEGEND			
⊕	JOINT POLE	⊕	ANCHOR
⊕	NEW JOINT POLE	⊕	NEW ANCHOR
⊕	POWER POLE	⊕	JOINT ANCHOR
⊕	NEW POWER POLE	⊕	NEW JOINT ANCHOR
⊕	TELEPHONE POLE	⊕	FOREIGN ANCHOR
⊕	NEW TELEPHONE POLE	⊕	DOWNGUY
⊕	EXISTING PEDESTAL	⊕	NEW DOWNGUY
⊕	NEW PEDESTAL	⊕	UTILITY VALVE
⊕	MANHOLE	⊕	GROUND
⊕	EXISTING FIBER COIL	⊕	NEW GROUND
⊕	NEW FIBER COIL	⊕	PROPERTY LINE
⊕	EXISTING HAND HOLE	⊕	ROADWAY CENTERLINE
⊕	NEW HAND HOLE	⊕	FIBER WARNING SIGN
⊕	SHRUBS	⊕	TRAFFIC LIGHT
⊕	DECIDUOUS TREE	⊕	HYDRANT
		⊕	SIGNS
		⊕	STREET LIGHT
		⊕	CONIFEROUS TREE

LINETYPES	
---	PROPOSED FIBER
---	PROPOSED STRAND
---	GAS
---	WATER
---	ELECTRICAL
---	STORM
---	SANITARY
---	CABLE TV
---	TELEPHONE

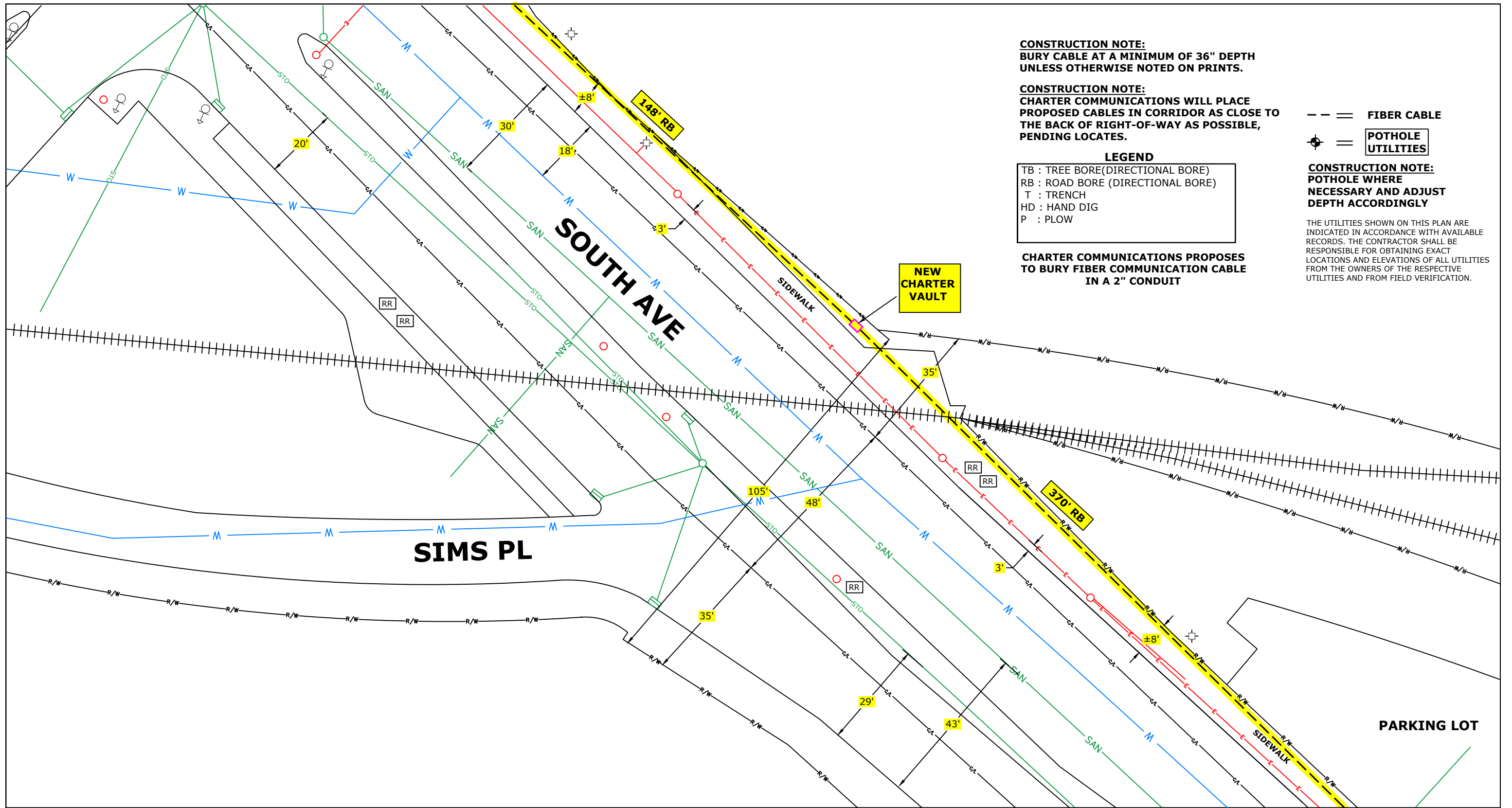
PROJECT #3494589  
PERMIT ID #3494589CITY2

1228 12TH AVE S  
ONALASKA, WI 54650



ADDRESS	
2857 SOUTH AVE	
FIELD BY:	DATE:
DRAFTED BY:	DATE:
DESIGNED BY:	DATE:
ASBUILTS BY:	DATE:

LOCATION	
LA CROSSE, WI	
1	
2	



**CONSTRUCTION NOTE:**  
 BURY CABLE AT A MINIMUM OF 36" DEPTH UNLESS OTHERWISE NOTED ON PRINTS.

**CONSTRUCTION NOTE:**  
 CHARTER COMMUNICATIONS WILL PLACE PROPOSED CABLES IN CORRIDOR AS CLOSE TO THE BACK OF RIGHT-OF-WAY AS POSSIBLE, PENDING LOCATES.

**LEGEND**  
 TB : TREE BORE(DIRECTIONAL BORE)  
 RB : ROAD BORE (DIRECTIONAL BORE)  
 T : TRENCH  
 HD : HAND DIG  
 P : PLOW

**CHARTER COMMUNICATIONS PROPOSES TO BURY FIBER COMMUNICATION CABLE IN A 2" CONDUIT**

--- = FIBER CABLE  
 ⊕ = POTHOLE UTILITIES

**CONSTRUCTION NOTE:**  
 POTHOLE WHERE NECESSARY AND ADJUST DEPTH ACCORDINGLY

THE UTILITIES SHOWN ON THIS PLAN ARE INDICATED IN ACCORDANCE WITH AVAILABLE RECORDS. THE CONTRACTOR SHALL BE RESPONSIBLE FOR OBTAINING EXACT LOCATIONS AND ELEVATIONS OF ALL UTILITIES FROM THE OWNERS OF THE RESPECTIVE UTILITIES AND FROM FIELD VERIFICATION.

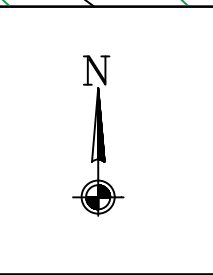


LEGEND			
⊗ JOINT POLE	ANCHOR	⊕ MANHOLE	⊕ GROUND
⊙ NEW JOINT POLE	NEW ANCHOR	⊕ EXISTING FIBER COIL	⊕ NEW GROUND
⊗ POWER POLE	JOINT ANCHOR	⊕ NEW FIBER COIL	⊕ PROPERTY LINE
⊗ NEW POWER POLE	NEW JOINT ANCHOR	⊕ EXISTING HAND HOLE	⊕ ROADWAY CENTERLINE
⊙ TELEPHONE POLE	FOREIGN ANCHOR	⊕ NEW HAND HOLE	⊕ FIBER WARNING SIGN
⊙ NEW TELEPHONE POLE	DOWNGUY	⊕ SHRUBS	⊕ TRAFFIC LIGHT
⊕ EXISTING PEDESTAL	NEW DOWNGUY	⊕ DECIDUOUS TREE	⊕ HYDRANT
⊕ NEW PEDESTAL	UTILITY VALVE		⊕ SIGNS
			⊕ STREET LIGHT
			⊕ CONIFEROUS TREE

LINETYPES	
PROPOSED FIBER	---
PROPOSED STRAND	---
GAS	---
WATER	---
ELECTRICAL	---
STORM	---
SANITARY	---
CABLE TV	---
TELEPHONE	---

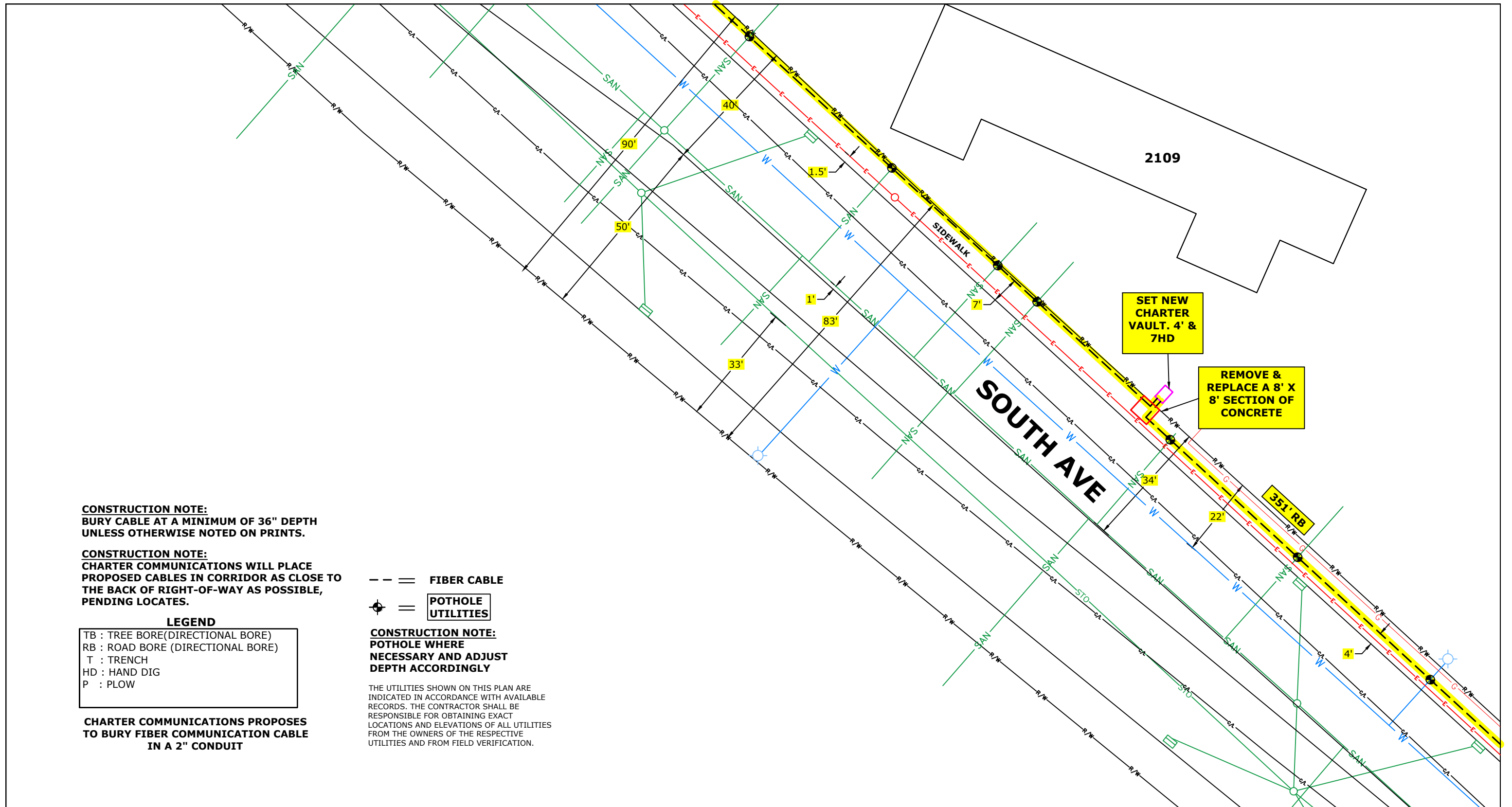
PROJECT #3494589  
 PERMIT ID #3494589CITY2

1228 12TH AVE S  
 ONALASKA, WI 54650



ADDRESS	
2857 SOUTH AVE	
FIELD BY:	DATE:
DRAFTED BY:	DATE: 4/14/2022
DESIGNED BY:	DATE:
ASBUILTS BY:	DATE:

LOCATION		
LA CROSSE, WI		
	1	
	2	
	3	



(920)465-8018  
 GREEN BAY, BROWNSVILLE,  
 NEW BERLIN & MINNEAPOLIS

**LEGEND**

- |                      |                  |                       |                      |
|----------------------|------------------|-----------------------|----------------------|
| ⊗ JOINT POLE         | ANCHOR           | ⊗ MANHOLE             | ⊕ GROUND             |
| ⊙ NEW JOINT POLE     | NEW ANCHOR       | ⊙ EXISTING FIBER COIL | ⊕ NEW GROUND         |
| ⊗ POWER POLE         | JOINT ANCHOR     | ⊙ NEW FIBER COIL      | ⊕ PROPERTY LINE      |
| ⊗ NEW POWER POLE     | NEW JOINT ANCHOR | ⊙ EXISTING HAND HOLE  | ⊕ ROADWAY CENTERLINE |
| ⊙ TELEPHONE POLE     | FOREIGN ANCHOR   | ⊙ NEW HAND HOLE       | ⊕ FIBER WARNING SIGN |
| ⊙ NEW TELEPHONE POLE | DOWNGUY          | ⊙ SHRUBS              | ⊕ TRAFFIC LIGHT      |
| ⊙ EXISTING PEDESTAL  | NEW DOWNGUY      | ⊙ DECIDUOUS TREE      | ⊕ HYDRANT            |
| ⊙ NEW PEDESTAL       | UTILITY VALVE    |                       | ⊕ SIGNS              |
|                      |                  |                       | ⊕ STREET LIGHT       |
|                      |                  |                       | ⊕ CONIFEROUS TREE    |

**LINETYPES**

- |                 |     |
|-----------------|-----|
| PROPOSED FIBER  | --- |
| PROPOSED STRAND | --- |
| GAS             | --- |
| WATER           | --- |
| ELECTRICAL      | --- |
| STORM           | --- |
| SANITARY        | --- |
| CABLE TV        | --- |
| TELEPHONE       | --- |

PROJECT #3494589  
 PERMIT ID #3494589CITY2



1228 12TH AVE S  
 ONALASKA, WI 54650

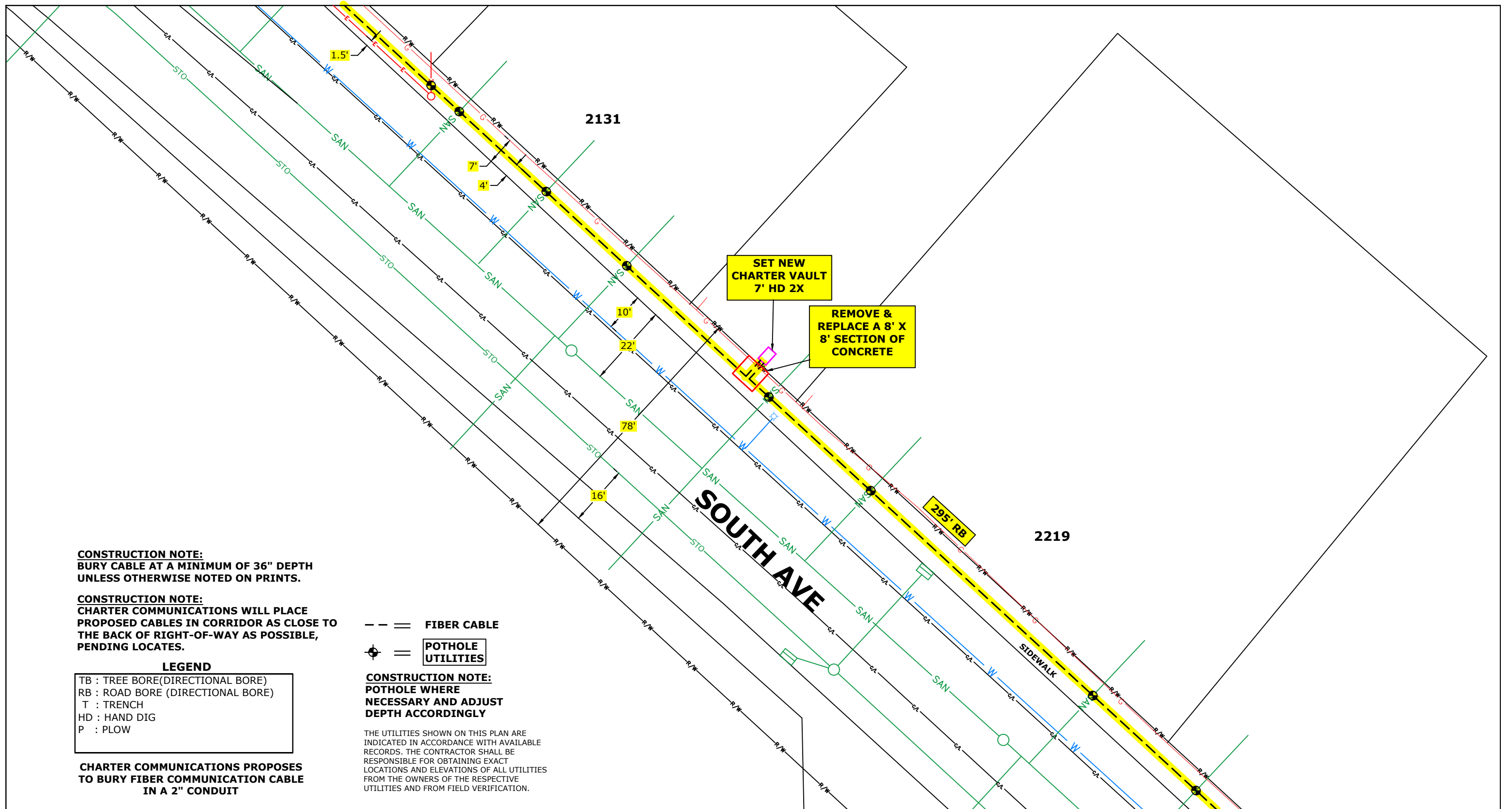


ADDRESS  
 2857 SOUTH AVE

FIELD BY:	DATE:
DRAFTED BY:	DATE:
DESIGNED BY:	DATE:
ASBUILTS BY:	DATE:

LOCATION  
 LA CROSSE, WI

	2	
	3	
	4	



**CONSTRUCTION NOTE:**  
 BURY CABLE AT A MINIMUM OF 36" DEPTH  
 UNLESS OTHERWISE NOTED ON PRINTS.

**CONSTRUCTION NOTE:**  
 CHARTER COMMUNICATIONS WILL PLACE  
 PROPOSED CABLES IN CORRIDOR AS CLOSE TO  
 THE BACK OF RIGHT-OF-WAY AS POSSIBLE,  
 PENDING LOCATES.

**LEGEND**

TB : TREE BORE(DIRECTIONAL BORE)  
 RB : ROAD BORE (DIRECTIONAL BORE)  
 T : TRENCH  
 HD : HAND DIG  
 P : PLOW

--- FIBER CABLE

⊕ POTHOLE UTILITIES

**CONSTRUCTION NOTE:**  
 POTHOLES WHERE  
 NECESSARY AND ADJUST  
 DEPTH ACCORDINGLY

THE UTILITIES SHOWN ON THIS PLAN ARE  
 INDICATED IN ACCORDANCE WITH AVAILABLE  
 RECORDS. THE CONTRACTOR SHALL BE  
 RESPONSIBLE FOR OBTAINING EXACT  
 LOCATIONS AND ELEVATIONS OF ALL UTILITIES  
 FROM THE OWNERS OF THE RESPECTIVE  
 UTILITIES AND FROM FIELD VERIFICATION.

**CHARTER COMMUNICATIONS PROPOSES  
 TO BURY FIBER COMMUNICATION CABLE  
 IN A 2" CONDUIT**



(920)465-8018  
 GREEN BAY, BROWNSVILLE,  
 NEW BERLIN & MINNEAPOLIS

**LEGEND**

- |                      |                  |                          |                      |
|----------------------|------------------|--------------------------|----------------------|
| ⊕ JOINT POLE         | ANCHOR           | MANHOLE                  | GROUND               |
| ⊕ NEW JOINT POLE     | NEW ANCHOR       | EXISTING FIBER COIL      | NEW GROUND           |
| ⊕ POWER POLE         | JOINT ANCHOR     | 100' EXISTING FIBER COIL | PROPERTY LINE        |
| ⊕ NEW POWER POLE     | NEW JOINT ANCHOR | 100' NEW FIBER COIL      | ROADWAY CENTERLINE   |
| ⊕ TELEPHONE POLE     | FOREIGN ANCHOR   | EXISTING HAND HOLE       | ● FIBER WARNING SIGN |
| ⊕ NEW TELEPHONE POLE | DOWNGUY          | NEW HAND HOLE            | +D TRAFFIC LIGHT     |
| ⊕ EXISTING PEDESTAL  | NEW DOWNGUY      | SHRUBS                   | ◇ HYDRANT            |
| ⊕ NEW PEDESTAL       | UTILITY VALVE    | DECIDUOUS TREE           | ⊕ SIGNS              |
|                      |                  |                          | ⊕ STREET LIGHT       |
|                      |                  |                          | ⊕ CONIFEROUS TREE    |

**LINETYPES**

- |                 |     |
|-----------------|-----|
| PROPOSED FIBER  | --- |
| PROPOSED STRAND | --- |
| GAS             | --- |
| WATER           | --- |
| ELECTRICAL      | --- |
| STORM           | --- |
| SANITARY        | --- |
| CABLE TV        | --- |
| TELEPHONE       | --- |

PROJECT #3494589  
 PERMIT ID #3494589CITY2



1228 12TH AVE S  
 ONALASKA, WI 54650



ADDRESS  
 2857 SOUTH AVE

FIELD BY: DATE:

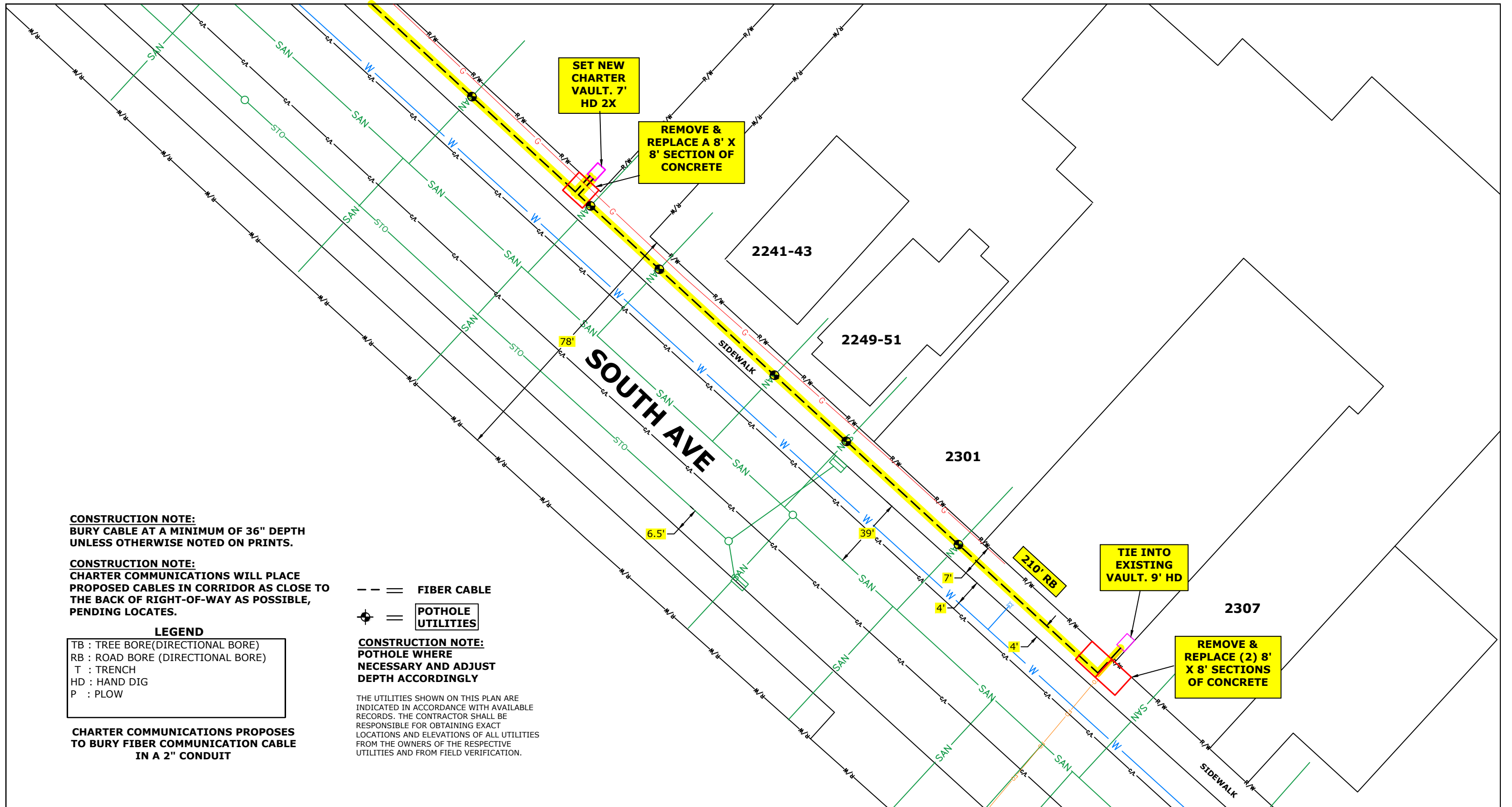
DRAFTED BY: DATE:  
 MP 4/14/2022

DESIGNED BY: DATE:

ASBUILTS BY: DATE:

LOCATION  
 LA CROSSE, WI

	3	
	4	
	5	



**CONSTRUCTION NOTE:**  
 BURY CABLE AT A MINIMUM OF 36" DEPTH  
 UNLESS OTHERWISE NOTED ON PRINTS.

**CONSTRUCTION NOTE:**  
 CHARTER COMMUNICATIONS WILL PLACE  
 PROPOSED CABLES IN CORRIDOR AS CLOSE TO  
 THE BACK OF RIGHT-OF-WAY AS POSSIBLE,  
 PENDING LOCATES.

**LEGEND**

TB : TREE BORE(DIRECTIONAL BORE)  
 RB : ROAD BORE (DIRECTIONAL BORE)  
 T : TRENCH  
 HD : HAND DIG  
 P : PLOW

**CHARTER COMMUNICATIONS PROPOSES  
 TO BURY FIBER COMMUNICATION CABLE  
 IN A 2" CONDUIT**

--- FIBER CABLE

⊕ POTHOLE  
 ⊕ UTILITIES

**CONSTRUCTION NOTE:**  
 POTHOLE WHERE  
 NECESSARY AND ADJUST  
 DEPTH ACCORDINGLY

THE UTILITIES SHOWN ON THIS PLAN ARE  
 INDICATED IN ACCORDANCE WITH AVAILABLE  
 RECORDS. THE CONTRACTOR SHALL BE  
 RESPONSIBLE FOR OBTAINING EXACT  
 LOCATIONS AND ELEVATIONS OF ALL UTILITIES  
 FROM THE OWNERS OF THE RESPECTIVE  
 UTILITIES AND FROM FIELD VERIFICATION.



(920)465-8018  
 GREEN BAY, BROWNSVILLE,  
 NEW BERLIN & MINNEAPOLIS


**LEGEND**

- |                      |                  |                     |                      |
|----------------------|------------------|---------------------|----------------------|
| ⊕ JOINT POLE         | ANCHOR           | MANHOLE             | GROUND               |
| ⊕ NEW JOINT POLE     | NEW ANCHOR       | EXISTING FIBER COIL | NEW GROUND           |
| ⊕ POWER POLE         | JOINT ANCHOR     | 100' NEW FIBER COIL | PROPERTY LINE        |
| ⊕ NEW POWER POLE     | NEW JOINT ANCHOR | EXISTING HAND HOLE  | ROADWAY CENTERLINE   |
| ⊕ TELEPHONE POLE     | FOREIGN ANCHOR   | NEW HAND HOLE       | ● FIBER WARNING SIGN |
| ⊕ NEW TELEPHONE POLE | DOWNGUY          | SHRUBS              | +D TRAFFIC LIGHT     |
| ⊕ EXISTING PEDESTAL  | NEW DOWNGUY      | DECIDUOUS TREE      | ◇ HYDRANT            |
| ⊕ NEW PEDESTAL       | UTILITY VALVE    |                     | ⊕ SIGNS              |
|                      |                  |                     | ⊕ STREET LIGHT       |
|                      |                  |                     | ⊕ CONIFEROUS TREE    |

**LINETYPES**

- |                 |     |
|-----------------|-----|
| PROPOSED FIBER  | --- |
| PROPOSED STRAND | --- |
| GAS             | --- |
| WATER           | --- |
| ELECTRICAL      | --- |
| STORM           | --- |
| SANITARY        | --- |
| CABLE TV        | --- |
| TELEPHONE       | --- |

PROJECT #3494589  
 PERMIT ID #3494589CITY2



1228 12TH AVE S  
 ONALASKA, WI 54650



ADDRESS  
 2857 SOUTH AVE

FIELD BY: DATE:

DRAFTED BY: DATE:  
 MP 4/14/2022

DESIGNED BY: DATE:

ASBUILTS BY: DATE:

LOCATION  
 LA CROSSE, WI

	4	
	5	