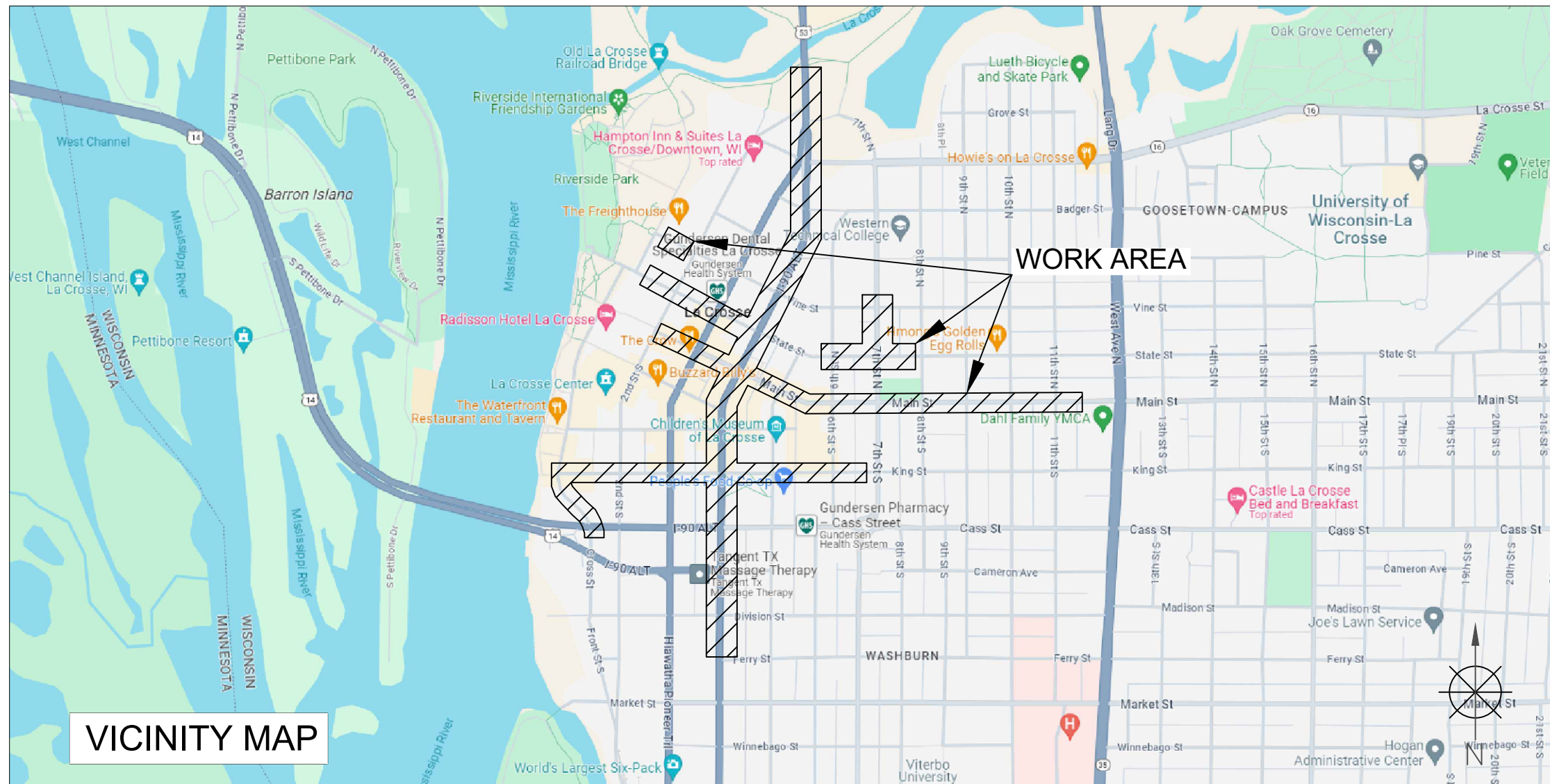


BRIGHTSPEED CITY OF LA CROSSE

FDP – 700 3RD ST. N. (US-53)
 3RD ST. N. (US-53) & 2ND ST. N
 LA CROSSE, WI



VICINITY MAP

TRAFFIC CONTROL PLAN

PERMITTING AGENCY
 CITY OF LA CROSSE



CHC
 A CONGRUEX COMPANY
 9095 Rio San Diego Dr. Ste 165
 San Diego, CA 92108-1694
 (949) 250-0004 / FAX (949) 250-0006

BRIGHTSPEED

PROPOSED PATH FOOTAGE
 UG PATH = 19,720'

REVISIONS			
REV.	DESCRIPTION	BY	DATE
0	INITIAL DESIGN	V.D.	2/20/24

LCRSWIXC

KEYMAP
 N.T.S.

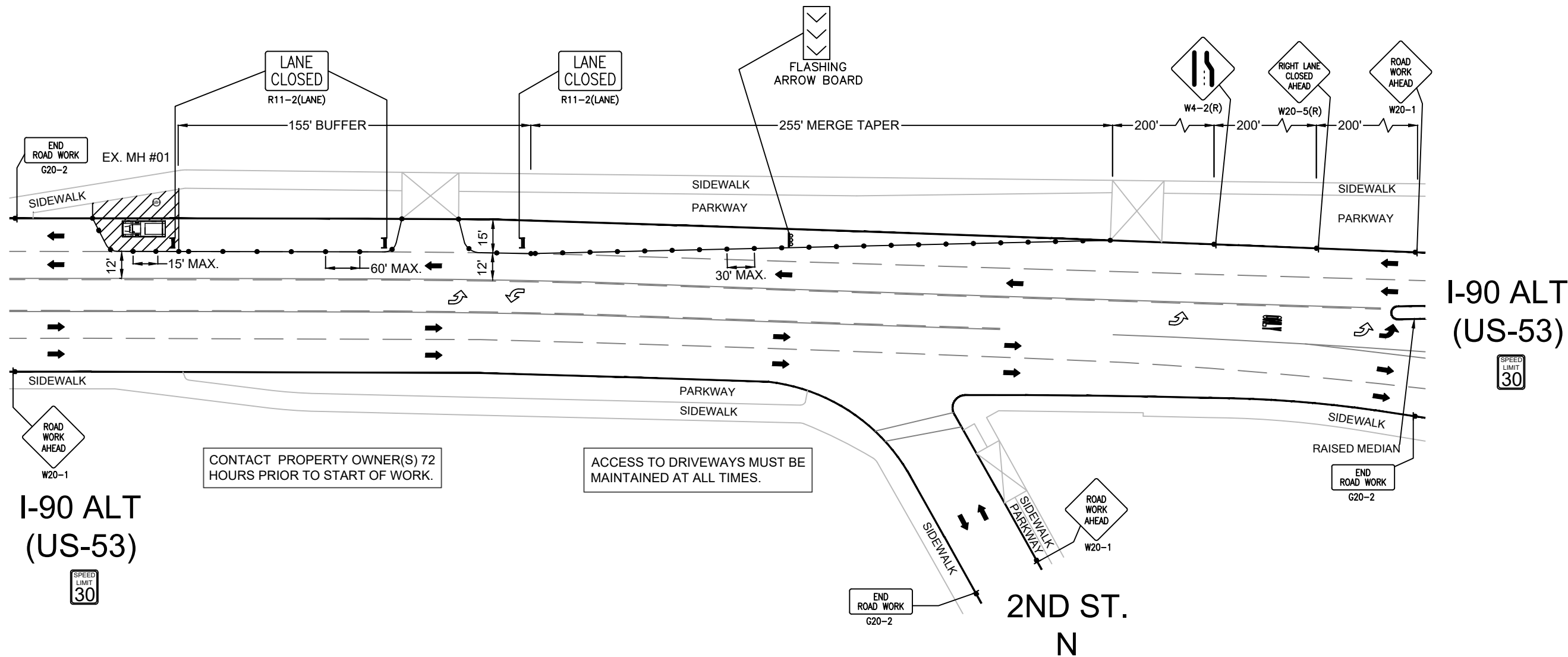
SCOPE OF WORK

SHEET INDEX

ACCESS HH & PED

SHEET	DESCRIPTION
KEYMAP	VICINITY MAP & SCOPE OF WORK
TC-1 TO TC-44	TRAFFIC CONTROL PLAN

700 US-53
 I-90 ALT (US-53) & 2ND ST. N
 MH #01 ACCESS
 WORK AREA 1 OF 44



LEGEND

- * PORTABLE FLASHING BEACON (P.F.B.)
- ≡ TYPE III BARRICADE W/SIGN
- ≡ TYPE II BARRICADE W/SIGN
- CHANNELIZING DEVICE
- ▼ TRAFFIC CONE WITH CLIP ON SIGN
- TYPE I W/ SIGN
- EXISTING SIGN
- ⊙ SIGNALIZED INTERSECTION
- ⊞ FLASHING ARROW BOARD
- ⚡ HIGH LEVEL WARNING DEVICE (FLAGTREE)
- ⚠ FLAGGER
- TANSAT TOW AWAY NO STOPPING ANY TIME
- ⊞ EXISTING DRIVEWAY
- ▨ WORK ZONE (ACTIVITY AREA) LIMITS
- DIRECTION OF TRAFFIC (NOT PAVEMENT MARKING)

CALL 811 BEFORE YOU DIG.
 WISCONSIN TOLL FREE
 800-242-8511

BRIGHTSPEED

PLANS PREPARED BY:
CHC
 A CONGRUEX COMPANY
 9095 Rio San Diego Dr. Ste 165
 San Diego, CA 92108-1694
 (949) 250-0004 / FAX (949) 250-0006

REVISIONS

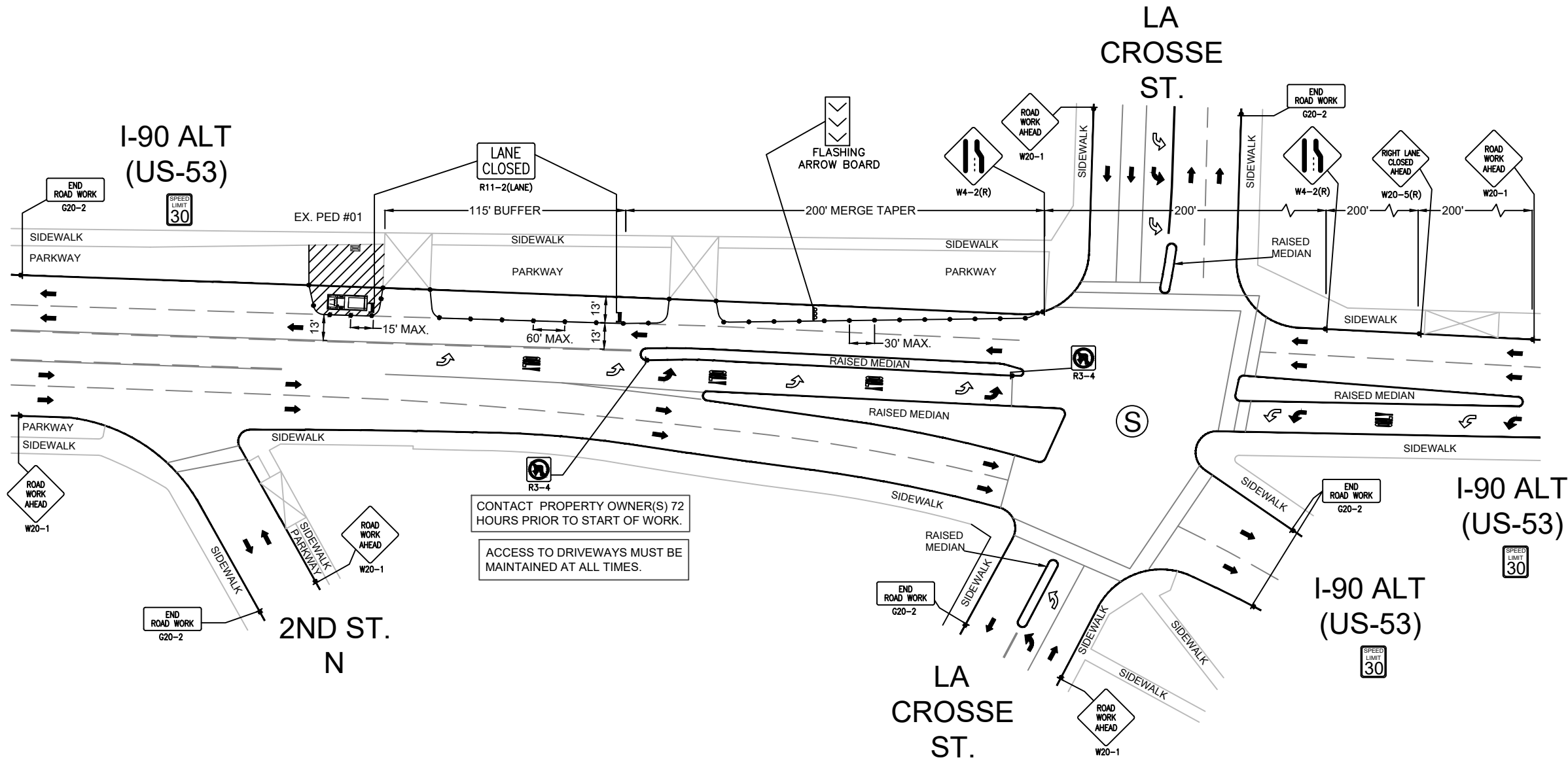
REV.	DESCRIPTION	BY	DATE
0	INITIAL DESIGN	V.D.	2/20/24

BRIGHTSPEED
 CONFIDENTIAL AND PROPRIETARY
 LCRSWIXC

TC-1 OF TC-44

SCALE: 1:50

**600 US-53
I-90 ALT (US-53) & LA CROSSE ST.
PED #01 ACCESS
WORK AREA 2 OF 44**



CONTACT PROPERTY OWNER(S) 72 HOURS PRIOR TO START OF WORK.
ACCESS TO DRIVEWAYS MUST BE MAINTAINED AT ALL TIMES.

LEGEND

- * PORTABLE FLASHING BEACON (P.F.B.)
- ≡ TYPE III BARRICADE W/SIGN
- ≡ TYPE II BARRICADE W/SIGN
- CHANNELIZING DEVICE
- ▼ TRAFFIC CONE WITH CLIP ON SIGN
- TYPE I W/ SIGN
- EXISTING SIGN
- ⊙ SIGNALIZED INTERSECTION
- ⊞ FLASHING ARROW BOARD
- ⚡ HIGH LEVEL WARNING DEVICE (FLAGTREE)
- ⚠ FLAGGER
- TANSAT TOW AWAY NO STOPPING ANY TIME
- ⊞ EXISTING DRIVEWAY
- ▨ WORK ZONE (ACTIVITY AREA) LIMITS
- DIRECTION OF TRAFFIC (NOT PAVEMENT MARKING)

CALL 811 BEFORE YOU DIG.
WISCONSIN TOLL FREE
800-242-8511

BRIGHTSPEED

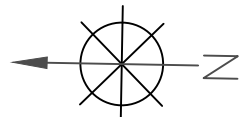
PLANS PREPARED BY:
CHC
A CONGRUEX COMPANY
9095 Rio San Diego Dr. Ste 165
San Diego, CA 92108-1694
(949) 250-0004 / FAX (949) 250-0006

REVISIONS

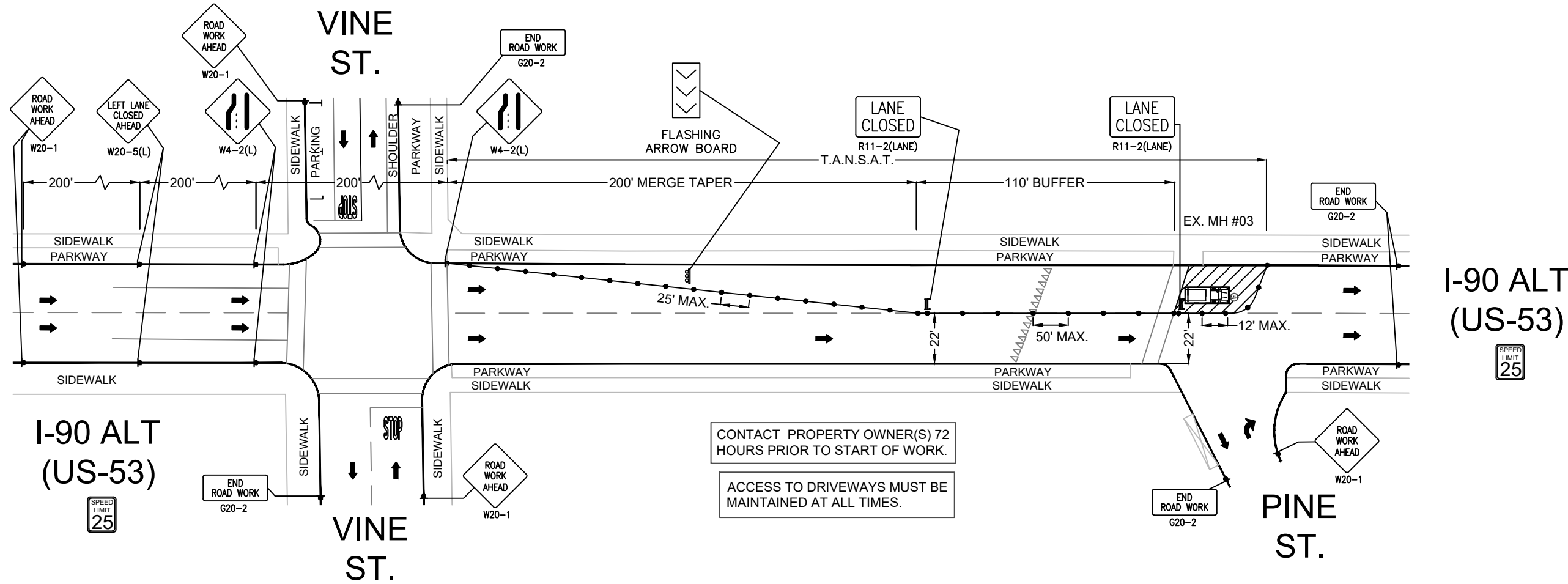
REV.	DESCRIPTION	BY	DATE
0	INITIAL DESIGN	V.D.	2/20/24

BRIGHTSPEED
CONFIDENTIAL AND PROPRIETARY
LCRSWIXC

TC-2 OF TC-44



**351 4TH ST. N (I-90 ALT.-US-53)
 4TH ST. N (I-90 ALT.-US-53) & VINE ST.
 MH #03 ACCESS
 WORK AREA 4 OF 44**



CONTACT PROPERTY OWNER(S) 72 HOURS PRIOR TO START OF WORK.
 ACCESS TO DRIVEWAYS MUST BE MAINTAINED AT ALL TIMES.

LEGEND

- * PORTABLE FLASHING BEACON (P.F.B.)
- ≡ TYPE III BARRICADE W/SIGN
- ≡ TYPE II BARRICADE W/SIGN
- CHANNELIZING DEVICE
- ▼ TRAFFIC CONE WITH CLIP ON SIGN
- TYPE I W/ SIGN
- EXISTING SIGN
- ⊙ SIGNALIZED INTERSECTION
- ⊞ FLASHING ARROW BOARD
- ⚡ HIGH LEVEL WARNING DEVICE (FLAGTREE)
- ⚠ FLAGGER
- TANSAT TOW AWAY NO STOPPING ANY TIME
- ⊞ EXISTING DRIVEWAY
- ▨ WORK ZONE (ACTIVITY AREA) LIMITS
- ➔ DIRECTION OF TRAFFIC (NOT PAVEMENT MARKING)

CALL 811 BEFORE YOU DIG.
 WISCONSIN TOLL FREE
 800-242-8511

BRIGHTSPEED

PLANS PREPARED BY:
CHC
 A CONGRUEX COMPANY
 9095 Rio San Diego Dr. Ste 165
 San Diego, CA 92108-1694
 (949) 250-0004 / FAX (949) 250-0006

REVISIONS

REV.	DESCRIPTION	BY	DATE
0	INITIAL DESIGN	V.D.	2/20/24

BRIGHTSPEED
 CONFIDENTIAL AND PROPRIETARY
 LCRSWIXC

TC-4 OF TC-44

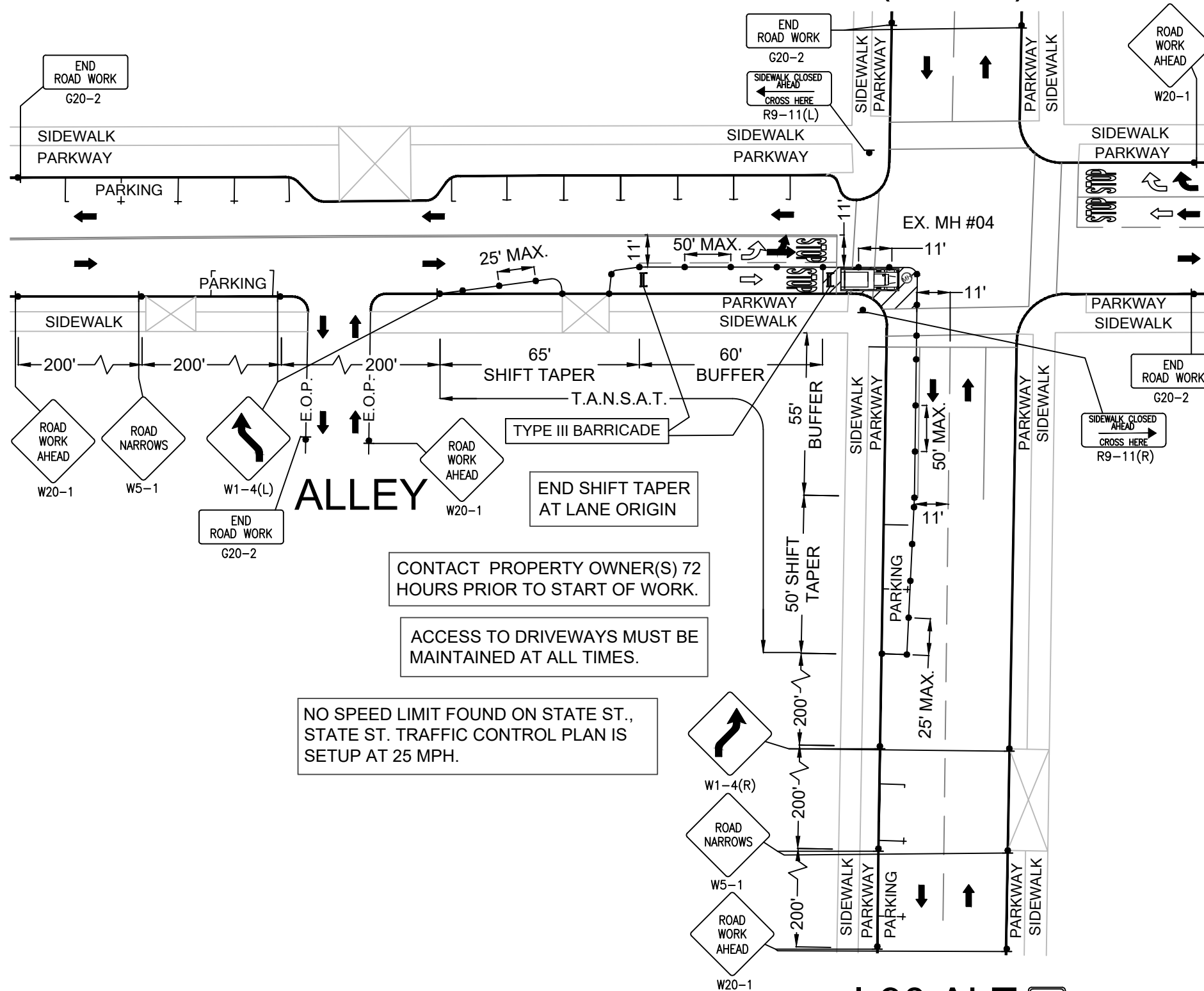
SCALE: 1:50

323 STATE ST.
 4TH ST. N (I-90 ALT.-US-53) & STATE ST.
 MH #04 ACCESS
 WORK AREA 5 OF 44

I-90 ALT
 (US-53) SPEED LIMIT 25

STATE ST.

STATE ST.



CONTACT PROPERTY OWNER(S) 72 HOURS PRIOR TO START OF WORK.

ACCESS TO DRIVEWAYS MUST BE MAINTAINED AT ALL TIMES.

NO SPEED LIMIT FOUND ON STATE ST., STATE ST. TRAFFIC CONTROL PLAN IS SETUP AT 25 MPH.

LEGEND

- * PORTABLE FLASHING BEACON (P.F.B.)
- ▬ TYPE III BARRICADE W/SIGN
- ⋈ TYPE II BARRICADE W/SIGN
- CHANNELIZING DEVICE
- ▼ TRAFFIC CONE WITH CLIP ON SIGN
- ▬ TYPE I W/ SIGN
- ▭ EXISTING SIGN
- ⊙ SIGNALIZED INTERSECTION
- ⚡ FLASHING ARROW BOARD
- ⚡ HIGH LEVEL WARNING DEVICE (FLAGTREE)
- ⚡ FLAGGER
- TANSAT TOW AWAY NO STOPPING ANY TIME
- ▭ EXISTING DRIVEWAY
- ▨ WORK ZONE (ACTIVITY AREA) LIMITS
- ➔ DIRECTION OF TRAFFIC (NOT PAVEMENT MARKING)

CALL 811 BEFORE YOU DIG.
 WISCONSIN TOLL FREE
 800-242-8511

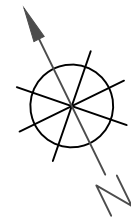
BRIGHTSPEED

PLANS PREPARED BY:
CHC
 A CONGRUEX COMPANY
 9095 Rio San Diego Dr. Ste 165
 San Diego, CA 92108-1694
 (949) 250-0004 / FAX (949) 250-0006

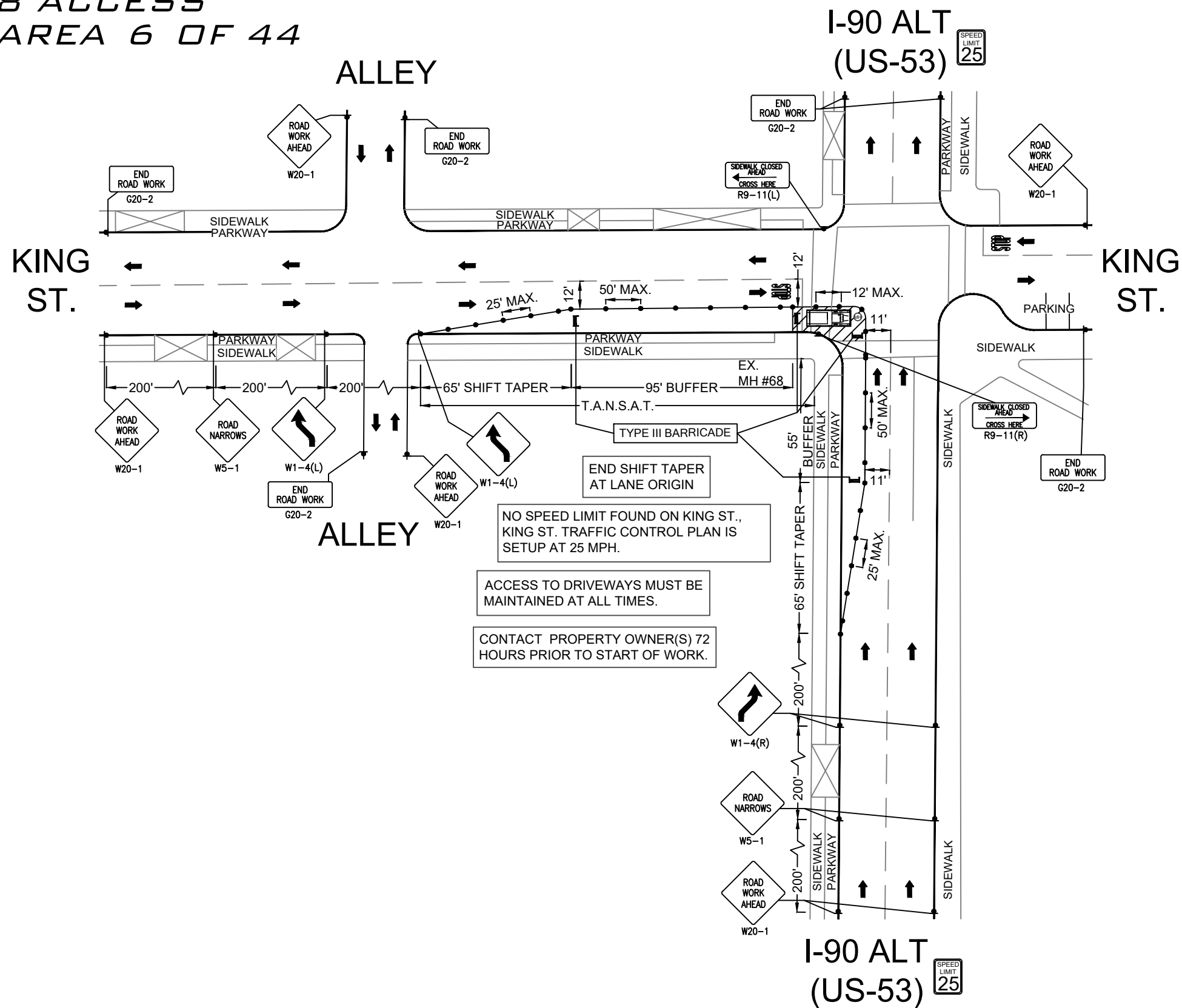
REVISIONS			
REV.	DESCRIPTION	BY	DATE
0	INITIAL DESIGN	V.D.	2/20/24

BRIGHTSPEED
 CONFIDENTIAL AND PROPRIETARY
 LCRSWIXC

TC-5 OF TC-44



404 4TH ST. S (I-90 ALT.-US-53)
 4TH ST. N (I-90 ALT.-US-53) & KING ST.
 MH #68 ACCESS
 WORK AREA 6 OF 44



LEGEND

- * PORTABLE FLASHING BEACON (P.F.B.)
- ≡ TYPE III BARRICADE W/SIGN
- ≡ TYPE II BARRICADE W/SIGN
- CHANNELIZING DEVICE
- ▼ TRAFFIC CONE WITH CLIP ON SIGN
- TYPE I W/ SIGN
- EXISTING SIGN
- ⊙ SIGNALIZED INTERSECTION
- ⚡ FLASHING ARROW BOARD
- ⚡ HIGH LEVEL WARNING DEVICE (FLAGTREE)
- ⚡ FLAGGER
- TANSAT TOW AWAY NO STOPPING ANY TIME
- ⊠ EXISTING DRIVEWAY
- ▨ WORK ZONE (ACTIVITY AREA) LIMITS
- DIRECTION OF TRAFFIC (NOT PAVEMENT MARKING)

CALL 811 BEFORE YOU DIG.
 WISCONSIN TOLL FREE
 800-242-8511

BRIGHTSPEED

PLANS PREPARED BY:
CHC
 A CONGRUEX COMPANY
 9095 Rio San Diego Dr. Ste 165
 San Diego, CA 92108-1694
 (949) 250-0004 / FAX (949) 250-0006

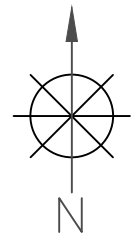
REVISIONS

REV.	DESCRIPTION	BY	DATE
0	INITIAL DESIGN	V.D.	2/20/24

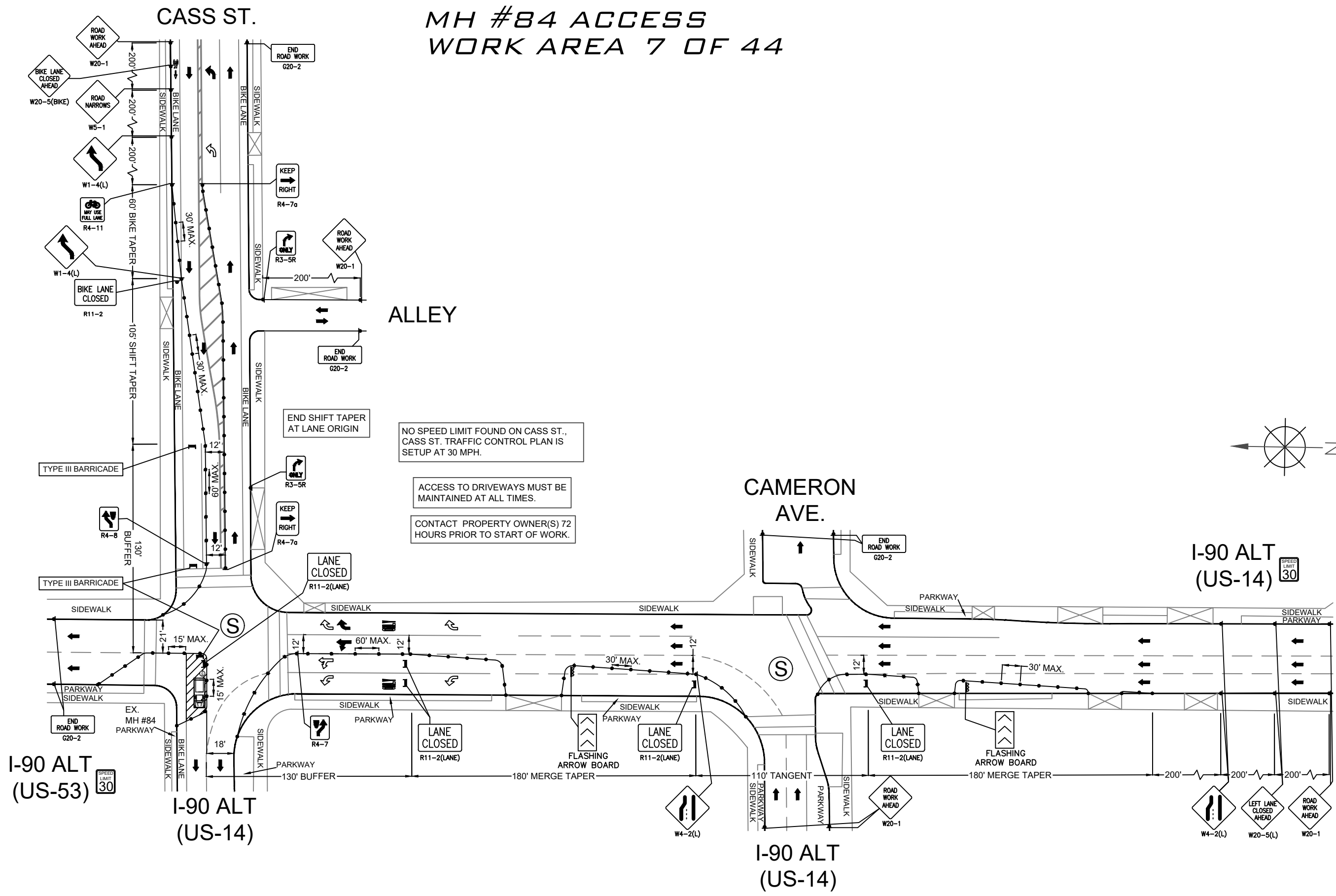
BRIGHTSPEED
 CONFIDENTIAL AND PROPRIETARY
 LCRSWIXC

TC-6 OF TC-44

SCALE: 1:50



435 CASS ST.
 4TH ST. N (I-90 ALT.-US-53) & CASS ST.
 MH #84 ACCESS
 WORK AREA 7 OF 44



NO SPEED LIMIT FOUND ON CASS ST.,
 CASS ST. TRAFFIC CONTROL PLAN IS
 SETUP AT 30 MPH.

ACCESS TO DRIVEWAYS MUST BE
 MAINTAINED AT ALL TIMES.

CONTACT PROPERTY OWNER(S) 72
 HOURS PRIOR TO START OF WORK.

LEGEND

- * PORTABLE FLASHING BEACON (P.F.B.)
- ≡ TYPE III BARRICADE W/SIGN
- ≡ TYPE II BARRICADE W/SIGN
- CHANNELIZING DEVICE
- ▼ TRAFFIC CONE WITH CLIP ON SIGN
- TYPE I W/ SIGN
- EXISTING SIGN
- ⊙ SIGNALIZED INTERSECTION
- ⊞ FLASHING ARROW BOARD
- ⚡ HIGH LEVEL WARNING DEVICE (FLAGTREE)
- ♠ FLAGGER
- TANSAT TOW AWAY NO STOPPING ANY TIME
- ⊞ EXISTING DRIVEWAY
- ▨ WORK ZONE (ACTIVITY AREA) LIMITS
- DIRECTION OF TRAFFIC (NOT PAVEMENT MARKING)

CALL 811 BEFORE YOU DIG.
 WISCONSIN TOLL FREE
 800-242-8511

BRIGHTSPEED

PLANS PREPARED BY:
XCHC
 A CONGRUEX COMPANY
 9095 Rio San Diego Dr. Ste 165
 San Diego, CA 92108-1694
 (949) 250-0004 / FAX (949) 250-0006

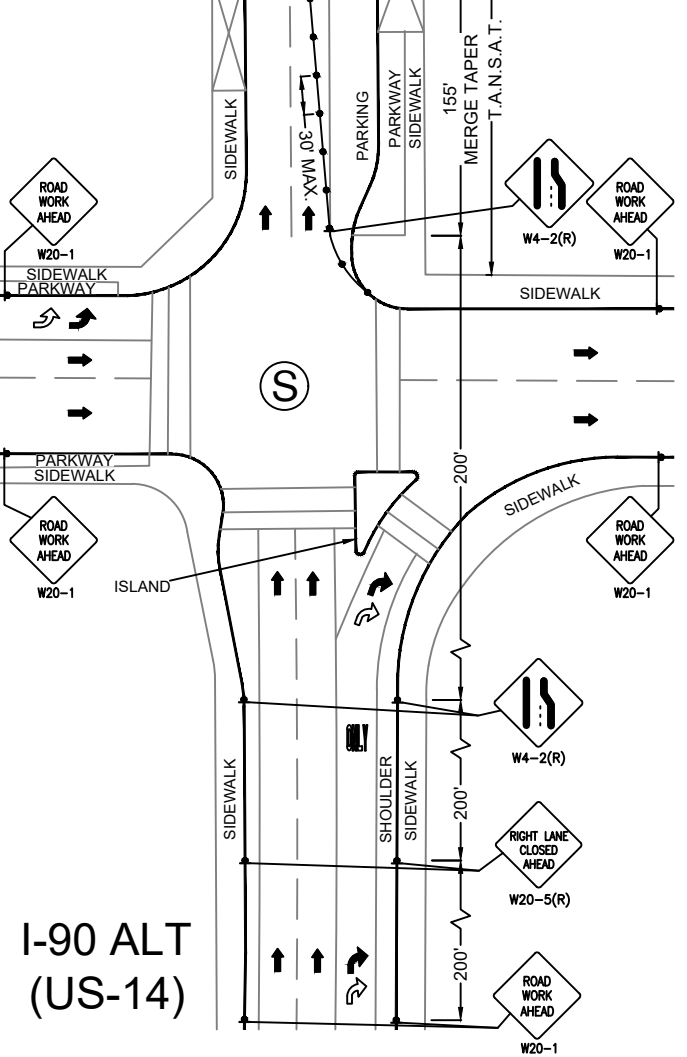
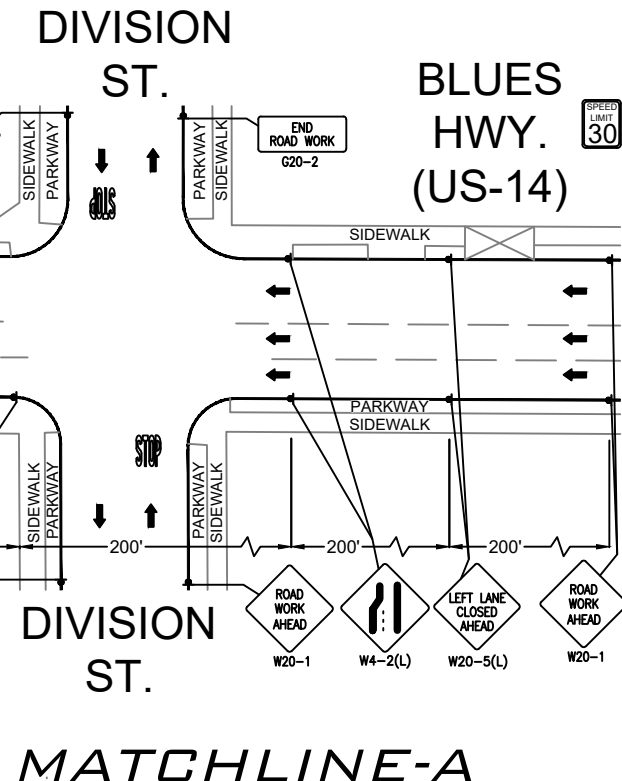
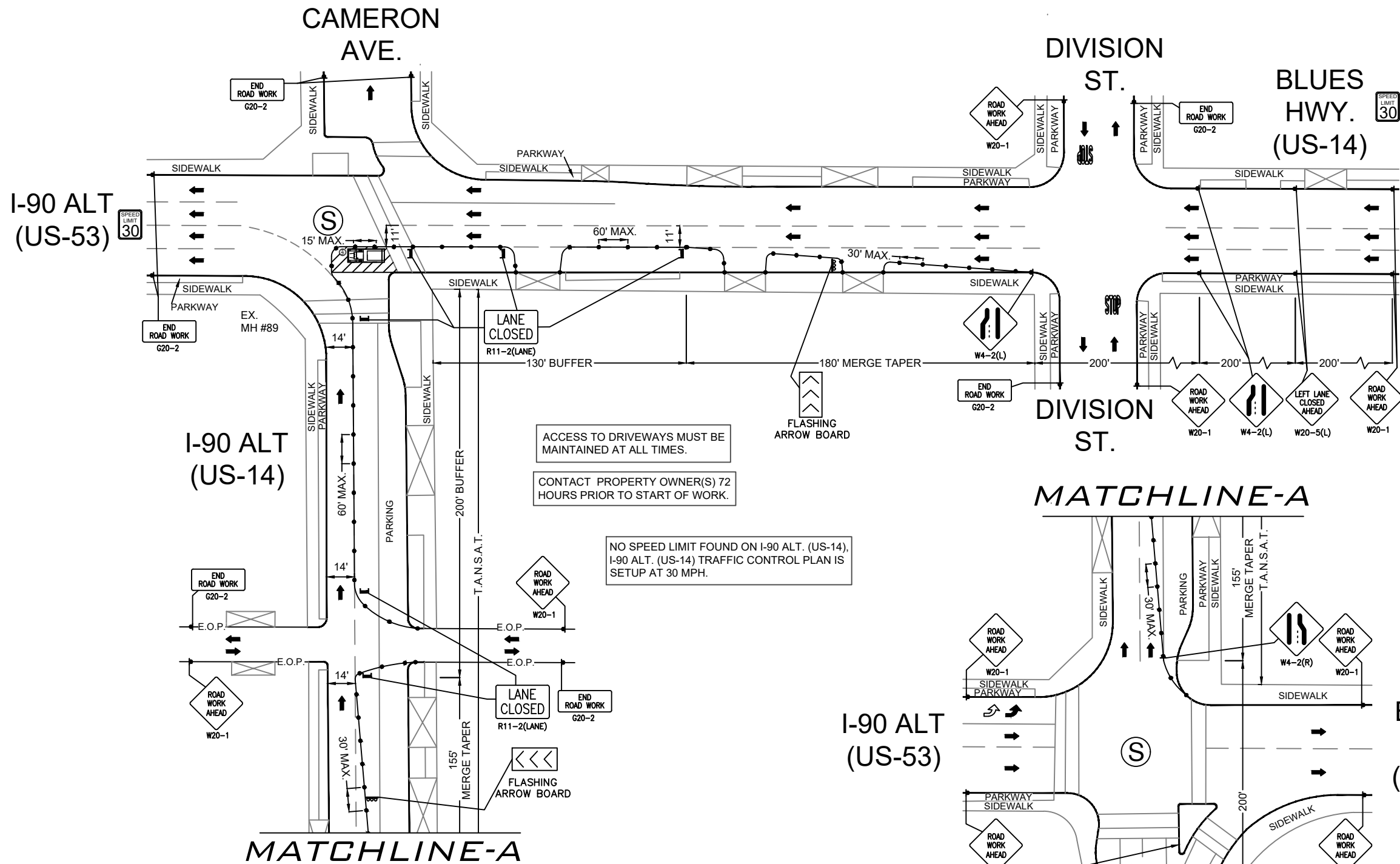
REVISIONS

REV.	DESCRIPTION	BY	DATE
0	INITIAL DESIGN	V.D.	2/20/24


BRIGHTSPEED
 CONFIDENTIAL AND PROPRIETARY
 LCRSWIXC

TC-7 OF TC-44

SCALE: 1:60



- LEGEND**
- * PORTABLE FLASHING BEACON (P.F.B.)
 - ⊥ TYPE III BARRICADE W/SIGN
 - ⋈ TYPE II BARRICADE W/SIGN
 - CHANNELIZING DEVICE
 - ▼ TRAFFIC CONE WITH CLIP ON SIGN
 - TYPE I W/ SIGN
 - EXISTING SIGN
 - ⊙ SIGNALIZED INTERSECTION
 - ⚡ FLASHING ARROW BOARD
 - ⚡ HIGH LEVEL WARNING DEVICE (FLAGTREE)
 - ⚡ FLAGGER
 - TANSAT TOW AWAY NO STOPPING ANY TIME
 - ▭ EXISTING DRIVEWAY
 - ▨ WORK ZONE (ACTIVITY AREA) LIMITS
 - DIRECTION OF TRAFFIC (NOT PAVEMENT MARKING)



CALL 811 BEFORE YOU DIG.
WISCONSIN TOLL FREE
800-242-8511

BRIGHTSPEED

PLANS PREPARED BY:
CHC
A CONGRUEX COMPANY
9095 Rio San Diego Dr. Ste 165
San Diego, CA 92108-1694
(949) 250-0004 / FAX (949) 250-0006

REVISIONS

REV.	DESCRIPTION	BY	DATE
0	INITIAL DESIGN	V.D.	2/20/24

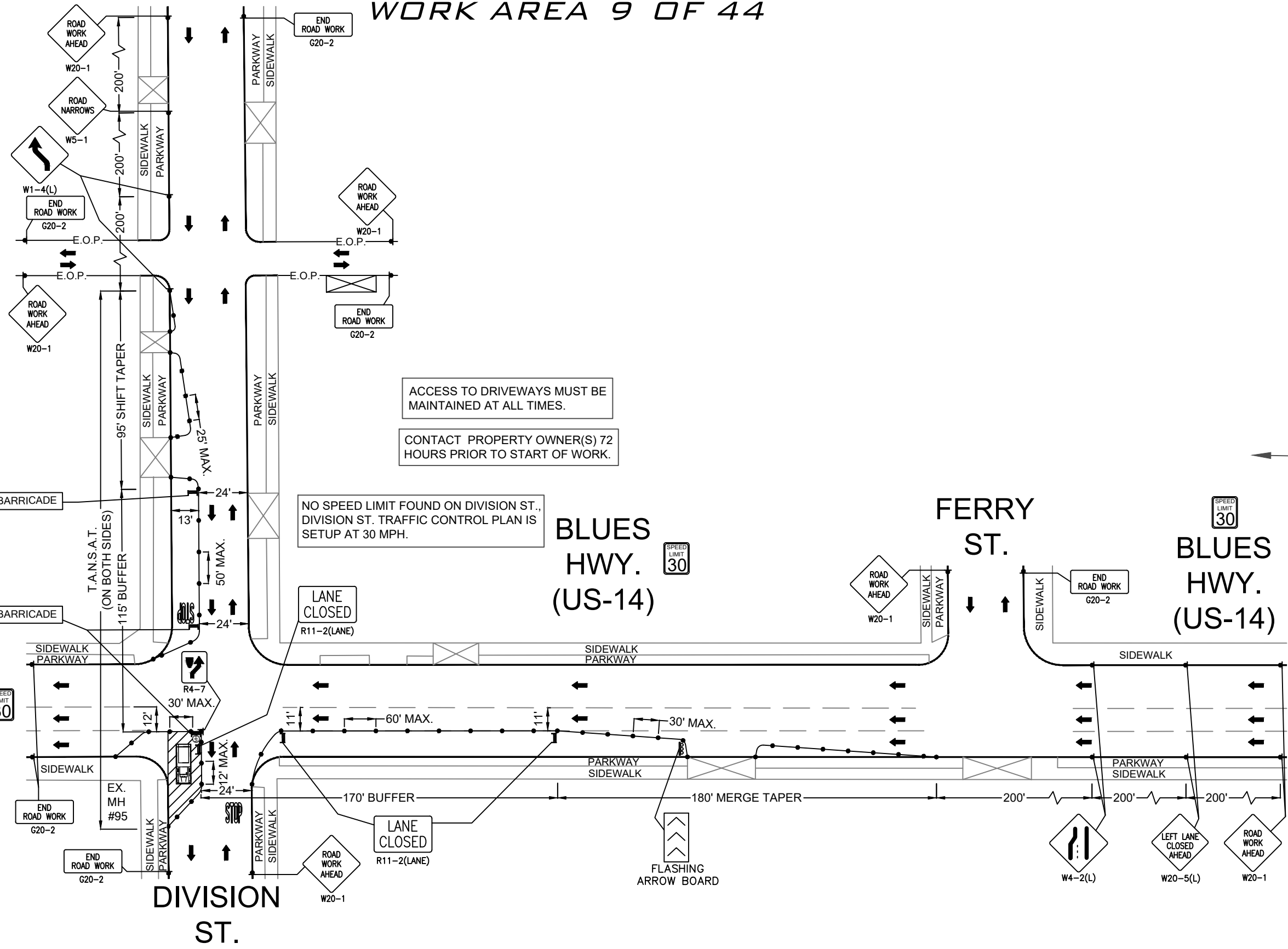
BRIGHTSPEED
CONFIDENTIAL AND PROPRIETARY
LCRSWIXC

TC-8 OF TC-44

SCALE: 1:60

**410 CAMERON AVE.
4TH ST. N (I-90 ALT.-US-53) & CAMERON AVE.
MH #89 ACCESS
WORK AREA 8 OF 44**

**323 DIVISION ST.
4TH ST. N (BLUES HWY.-US-53) & DIVISION ST.
MH #95 ACCESS
WORK AREA 9 OF 44**



ACCESS TO DRIVEWAYS MUST BE MAINTAINED AT ALL TIMES.
CONTACT PROPERTY OWNER(S) 72 HOURS PRIOR TO START OF WORK.

NO SPEED LIMIT FOUND ON DIVISION ST.,
DIVISION ST. TRAFFIC CONTROL PLAN IS
SETUP AT 30 MPH.

LEGEND

- * PORTABLE FLASHING BEACON (P.F.B.)
- ≡ TYPE III BARRICADE W/SIGN
- ≡ TYPE II BARRICADE W/SIGN
- CHANNELIZING DEVICE
- ▼ TRAFFIC CONE WITH CLIP ON SIGN
- TYPE I W/ SIGN
- EXISTING SIGN
- ⊙ SIGNALIZED INTERSECTION
- ⊞ FLASHING ARROW BOARD
- ⚡ HIGH LEVEL WARNING DEVICE (FLAGTREE)
- ⚓ FLAGGER
- TANSAT TOW AWAY NO STOPPING ANY TIME
- ⊞ EXISTING DRIVEWAY
- ▨ WORK ZONE (ACTIVITY AREA) LIMITS
- ➔ DIRECTION OF TRAFFIC (NOT PAVEMENT MARKING)

CALL 811 BEFORE YOU DIG.
WISCONSIN TOLL FREE
800-242-8511

BRIGHTSPEED

PLANS PREPARED BY:
XCHC
A CONGRUEX COMPANY
9095 Rio San Diego Dr. Ste 165
San Diego, CA 92108-1694
(949) 250-0004 / FAX (949) 250-0006

REVISIONS

REV.	DESCRIPTION	BY	DATE
0	INITIAL DESIGN	V.D.	2/20/24

BRIGHTSPEED
CONFIDENTIAL AND PROPRIETARY
LCRSWIXC

TC-9 OF TC-44

SCALE: 1:50

I-90 ALT
(US-53)

DIVISION
ST.

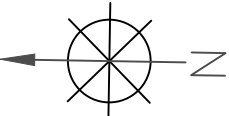
DIVISION
ST.

BLUES
HWY.
(US-14)

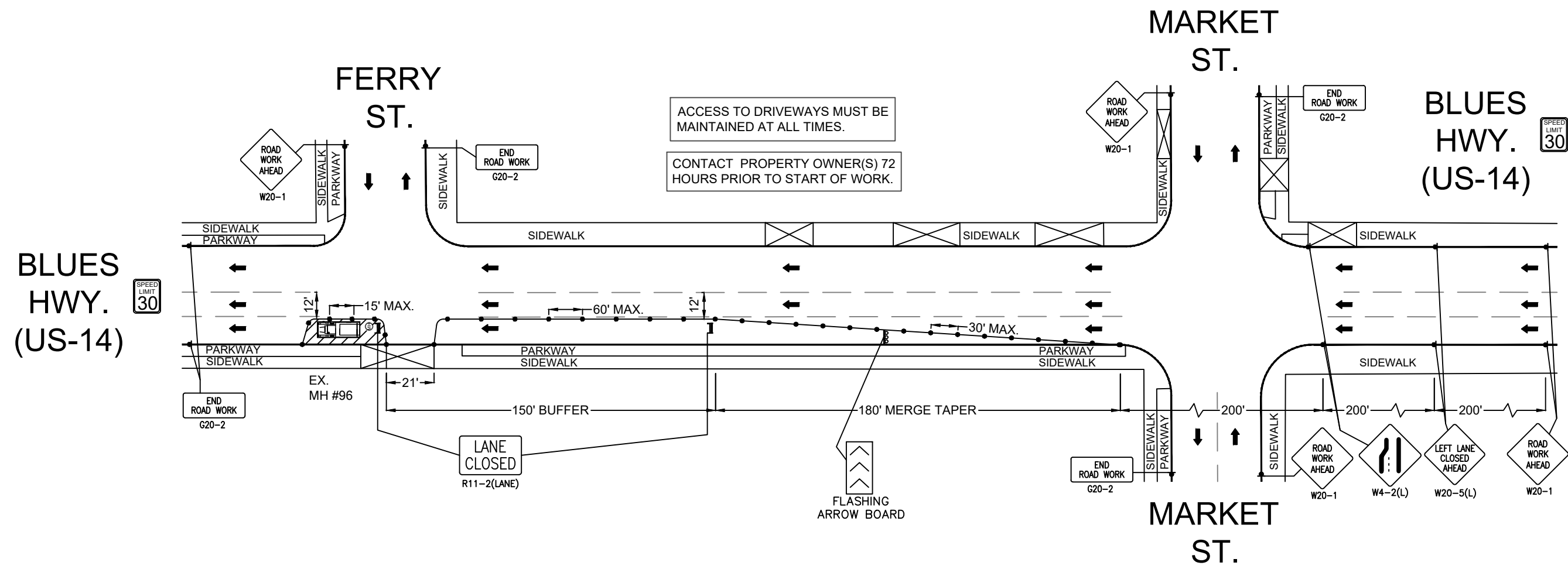
FERRY
ST.

BLUES
HWY.
(US-14)

FLASHING
ARROW BOARD



419 FERRY ST.
 4TH ST. N (BLUES HWY.-US-53) & FERRY ST.
 MH #96 ACCESS
 WORK AREA 10 OF 44



LEGEND

- * PORTABLE FLASHING BEACON (P.F.B.)
- ≡ TYPE III BARRICADE W/SIGN
- ≡ TYPE II BARRICADE W/SIGN
- CHANNELIZING DEVICE
- ▼ TRAFFIC CONE WITH CLIP ON SIGN
- TYPE I W/ SIGN
- EXISTING SIGN
- ⊙ SIGNALIZED INTERSECTION
- ⚡ FLASHING ARROW BOARD
- ⚡ HIGH LEVEL WARNING DEVICE (FLAGTREE)
- ⚡ FLAGGER
- TANSAT TOW AWAY NO STOPPING ANY TIME
- ⊠ EXISTING DRIVEWAY
- ▨ WORK ZONE (ACTIVITY AREA) LIMITS
- DIRECTION OF TRAFFIC (NOT PAVEMENT MARKING)

CALL 811 BEFORE YOU DIG.
 WISCONSIN TOLL FREE
 800-242-8511

BRIGHTSPEED

PLANS PREPARED BY:
CHC
 A CONGRUEX COMPANY
 9095 Rio San Diego Dr. Ste 165
 San Diego, CA 92108-1694
 (949) 250-0004 / FAX (949) 250-0006

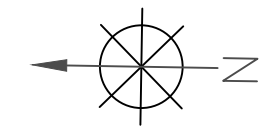
REVISIONS

REV.	DESCRIPTION	BY	DATE
0	INITIAL DESIGN	V.D.	2/20/24

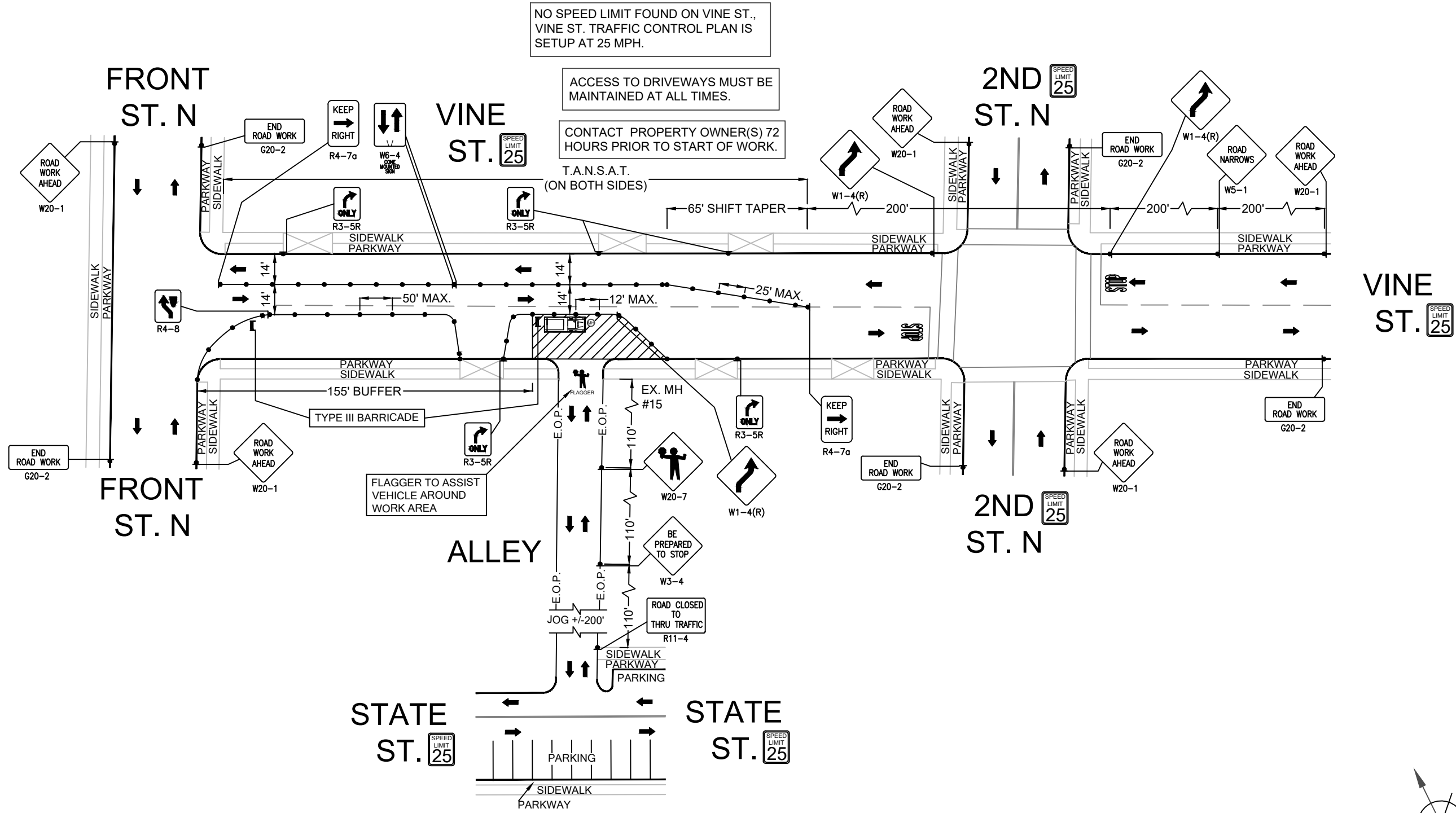
BRIGHTSPEED
 CONFIDENTIAL AND PROPRIETARY
 LCRSWIXC

TC-10 OF TC-44

SCALE: 1:50




**3307 2ND ST. N
2ND ST. N & VINE ST.
MH #15 ACCESS
WORK AREA 11 OF 44**



LEGEND

- * PORTABLE FLASHING BEACON (P.F.B.)
- ≡ TYPE III BARRICADE W/SIGN
- ≡ TYPE II BARRICADE W/SIGN
- CHANNELIZING DEVICE
- ▼ TRAFFIC CONE WITH CLIP ON SIGN
- ▬ TYPE I W/ SIGN
- ▭ EXISTING SIGN
- ⊙ SIGNALIZED INTERSECTION
- ⚡ FLASHING ARROW BOARD
- ⚡ HIGH LEVEL WARNING DEVICE (FLAGTREE)
- ♠ FLAGGER
- TANSAT TOW AWAY NO STOPPING ANY TIME
- ▭ EXISTING DRIVEWAY
- ▨ WORK ZONE (ACTIVITY AREA) LIMITS
- DIRECTION OF TRAFFIC (NOT PAVEMENT MARKING)



CALL 811 BEFORE YOU DIG.
WISCONSIN TOLL FREE
800-242-8511

BRIGHTSPEED

PLANS PREPARED BY:
CHC
A CONGRUEX COMPANY
9095 Rio San Diego Dr. Ste 165
San Diego, CA 92108-1694
(949) 250-0004 / FAX (949) 250-0006

REVISIONS

REV.	DESCRIPTION	BY	DATE
0	INITIAL DESIGN	V.D.	2/20/24

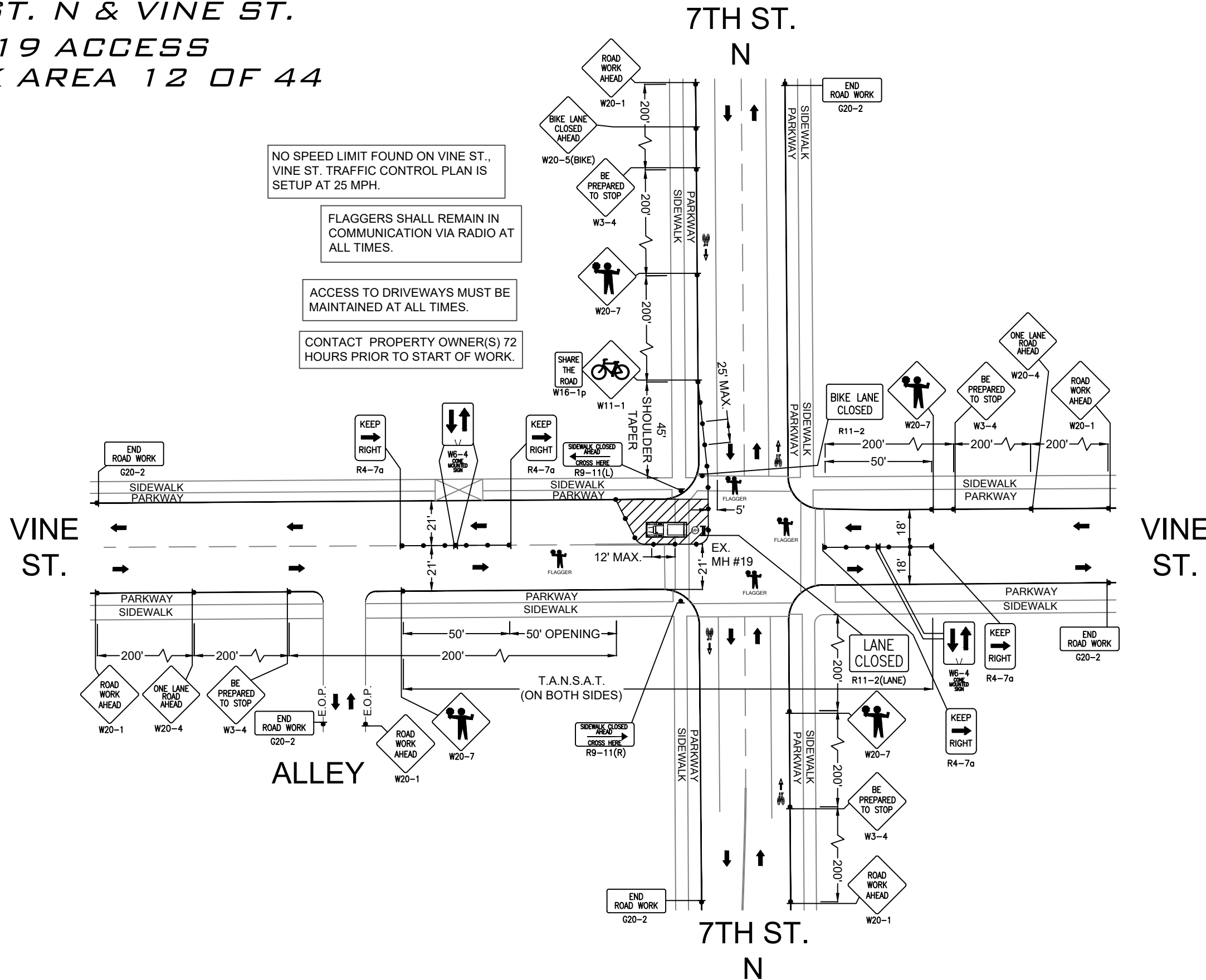
BRIGHTSPEED
CONFIDENTIAL AND PROPRIETARY

LCRSWIXC

TC-11 OF TC-44

SCALE: 1:50

624 7TH ST. N
 7TH ST. N & VINE ST.
 MH #19 ACCESS
 WORK AREA 12 OF 44



NO SPEED LIMIT FOUND ON VINE ST.,
 VINE ST. TRAFFIC CONTROL PLAN IS
 SETUP AT 25 MPH.

FLAGGERS SHALL REMAIN IN
 COMMUNICATION VIA RADIO AT
 ALL TIMES.

ACCESS TO DRIVEWAYS MUST BE
 MAINTAINED AT ALL TIMES.

CONTACT PROPERTY OWNER(S) 72
 HOURS PRIOR TO START OF WORK.

- LEGEND**
- * PORTABLE FLASHING BEACON (P.F.B.)
 - ≡ TYPE III BARRICADE W/SIGN
 - ≡ TYPE II BARRICADE W/SIGN
 - CHANNELIZING DEVICE
 - ▼ TRAFFIC CONE WITH CLIP ON SIGN
 - TYPE I W/ SIGN
 - EXISTING SIGN
 - ⊙ SIGNALIZED INTERSECTION
 - ⊞ FLASHING ARROW BOARD
 - ⚡ HIGH LEVEL WARNING DEVICE (FLAGTREE)
 - ♠ FLAGGER
 - TANSAT TOW AWAY NO STOPPING ANY TIME
 - ⊞ EXISTING DRIVEWAY
 - ▨ WORK ZONE (ACTIVITY AREA) LIMITS
 - DIRECTION OF TRAFFIC (NOT PAVEMENT MARKING)

CALL 811 BEFORE YOU DIG.
 WISCONSIN TOLL FREE
 800-242-8511

BRIGHTSPEED

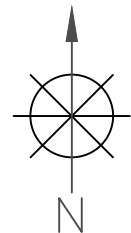
PLANS PREPARED BY:
CHC
 A CONGRUEX COMPANY
 9095 Rio San Diego Dr. Ste 165
 San Diego, CA 92108-1694
 (949) 250-0004 / FAX (949) 250-0006

REVISIONS

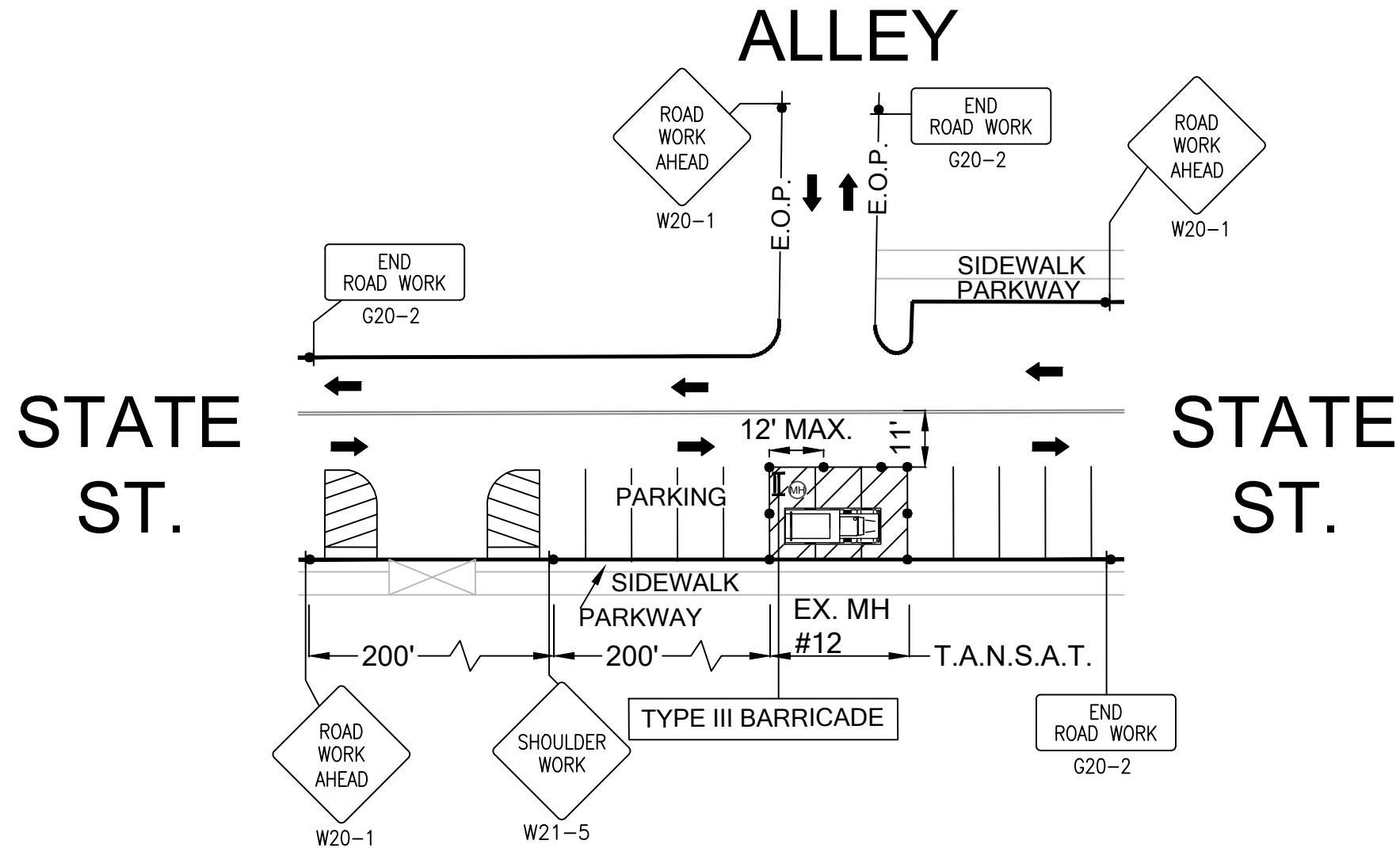
REV.	DESCRIPTION	BY	DATE
0	INITIAL DESIGN	V.D.	2/20/24

BRIGHTSPEED
 CONFIDENTIAL AND PROPRIETARY
 LCRSWIXC

TC-12 OF TC-44



129 STATE ST.
 STATE ST. & 2ND ST. N
 MH #12 ACCESS
 WORK AREA 13 OF 44

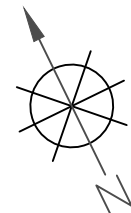


MANHOLE #12 IS +/- 210' N/W
 OF THE C/L OF 2ND ST. N.

ACCESS TO DRIVEWAYS MUST BE
 MAINTAINED AT ALL TIMES.

CONTACT PROPERTY OWNER(S) 72
 HOURS PRIOR TO START OF WORK.

NO SPEED LIMIT FOUND ON STATE ST.,
 STATE ST. TRAFFIC CONTROL PLAN IS
 SETUP AT 25 MPH.



LEGEND

- * PORTABLE FLASHING BEACON (P.F.B.)
- ≡ TYPE III BARRICADE W/SIGN
- ≡ TYPE II BARRICADE W/SIGN
- CHANNELIZING DEVICE
- ▼ TRAFFIC CONE WITH CLIP ON SIGN
- TYPE I W/ SIGN
- EXISTING SIGN
- ⊙ SIGNALIZED INTERSECTION
- ⚡ FLASHING ARROW BOARD
- ⚡ HIGH LEVEL WARNING DEVICE (FLAGTREE)
- ♠ FLAGGER
- TANSAT TOW AWAY NO STOPPING ANY TIME
- ⊠ EXISTING DRIVEWAY
- ▨ WORK ZONE (ACTIVITY AREA) LIMITS
- DIRECTION OF TRAFFIC (NOT PAVEMENT MARKING)

CALL 811 BEFORE YOU DIG.
 WISCONSIN TOLL FREE
 800-242-8511

BRIGHTSPEED

PLANS PREPARED BY:
CHC
 A CONGRUEX COMPANY
 9095 Rio San Diego Dr. Ste 165
 San Diego, CA 92108-1694
 (949) 250-0004 / FAX (949) 250-0006

REVISIONS

REV.	DESCRIPTION	BY	DATE
0	INITIAL DESIGN	V.D.	2/20/24

BRIGHTSPEED
 CONFIDENTIAL AND PROPRIETARY
 LCRSWIXC

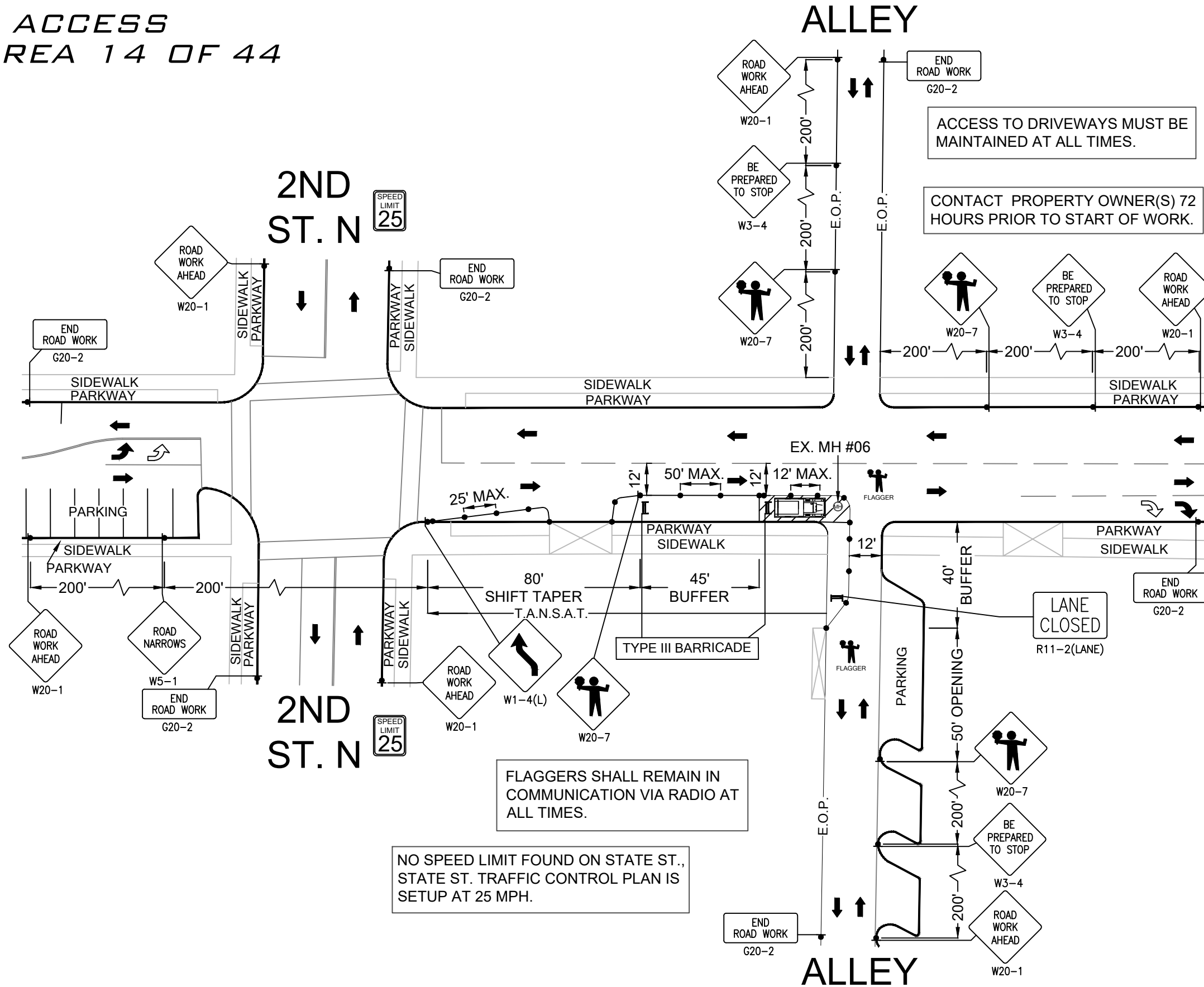
TC-13 OF TC-44

SCALE: 1:30

**225 STATE ST.
STATE ST. & 2ND ST. N
MH #06 ACCESS
WORK AREA 14 OF 44**

STATE ST.

STATE ST.



FLAGGERS SHALL REMAIN IN COMMUNICATION VIA RADIO AT ALL TIMES.

NO SPEED LIMIT FOUND ON STATE ST., STATE ST. TRAFFIC CONTROL PLAN IS SETUP AT 25 MPH.

ACCESS TO DRIVEWAYS MUST BE MAINTAINED AT ALL TIMES.

CONTACT PROPERTY OWNER(S) 72 HOURS PRIOR TO START OF WORK.



LEGEND

- * PORTABLE FLASHING BEACON (P.F.B.)
- ≡ TYPE III BARRICADE W/SIGN
- ≡ TYPE II BARRICADE W/SIGN
- CHANNELIZING DEVICE
- ⊣ TRAFFIC CONE WITH CLIP ON SIGN
- ≡ TYPE I W/ SIGN
- ⊡ EXISTING SIGN
- ⊙ SIGNALIZED INTERSECTION
- ⊡ FLASHING ARROW BOARD
- ⊣ HIGH LEVEL WARNING DEVICE (FLAGTREE)
- ⊣ FLAGGER
- TANSAT TOW AWAY NO STOPPING ANY TIME
- ⊡ EXISTING DRIVEWAY
- ▨ WORK ZONE (ACTIVITY AREA) LIMITS
- DIRECTION OF TRAFFIC (NOT PAVEMENT MARKING)

CALL 811 BEFORE YOU DIG.
WISCONSIN TOLL FREE
800-242-8511

BRIGHTSPEED

PLANS PREPARED BY:
CHC
A CONGRUEX COMPANY
9095 Rio San Diego Dr. Ste 165
San Diego, CA 92108-1694
(949) 250-0004 / FAX (949) 250-0006

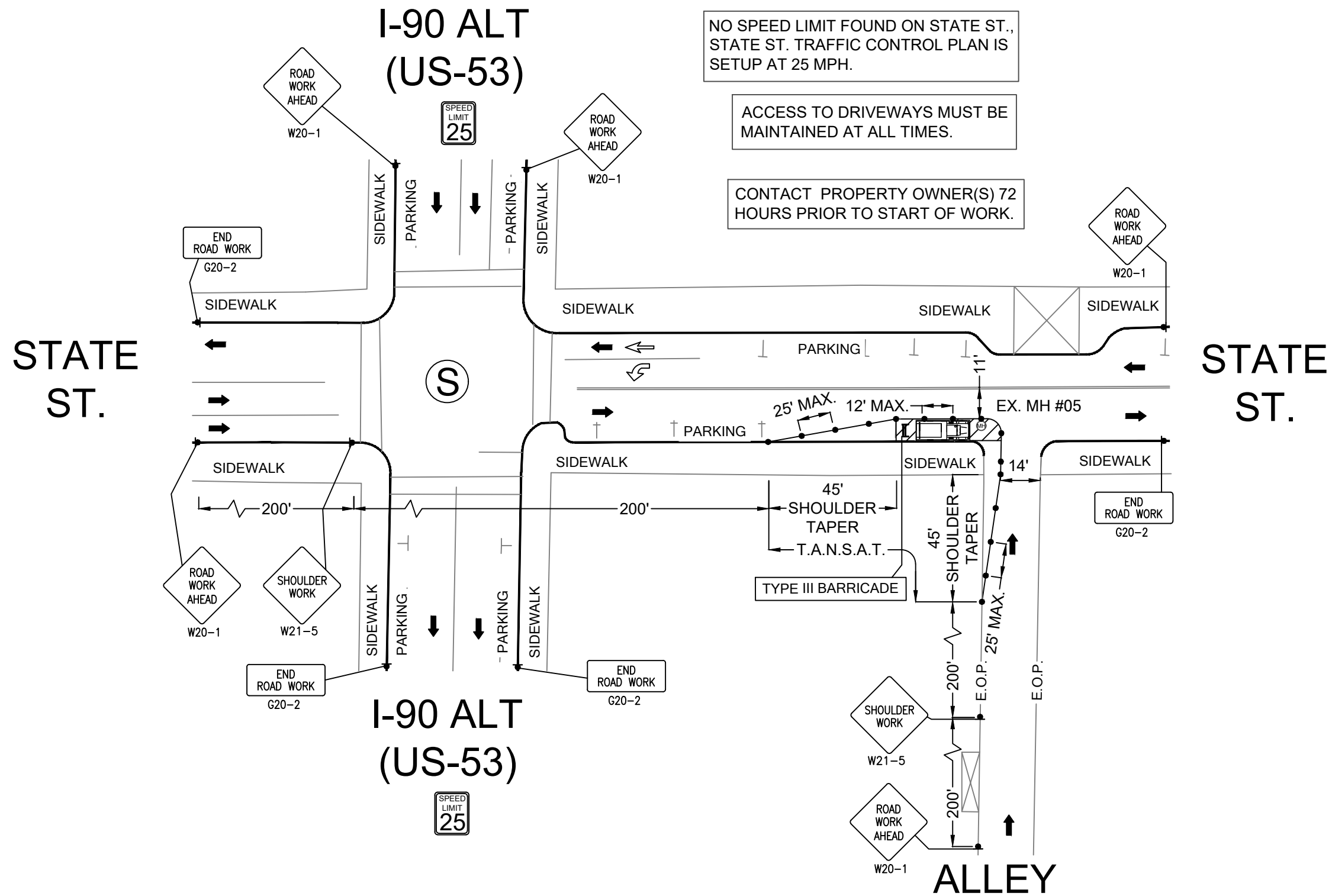
REVISIONS			
REV.	DESCRIPTION	BY	DATE
0	INITIAL DESIGN	V.D.	2/20/24

BRIGHTSPEED
CONFIDENTIAL AND PROPRIETARY
LCRSWIXC

TC-14 OF TC-44

SCALE: 1:40

**312 STATE ST.
STATE ST. & 3RD ST. N (I-90 ALT.-US-53)
MH #05 ACCESS
WORK AREA 15 OF 44**



NO SPEED LIMIT FOUND ON STATE ST.,
STATE ST. TRAFFIC CONTROL PLAN IS
SETUP AT 25 MPH.

ACCESS TO DRIVEWAYS MUST BE
MAINTAINED AT ALL TIMES.

CONTACT PROPERTY OWNER(S) 72
HOURS PRIOR TO START OF WORK.

LEGEND

- * PORTABLE FLASHING BEACON (P.F.B.)
- ≡ TYPE III BARRICADE W/SIGN
- ≡ TYPE II BARRICADE W/SIGN
- CHANNELIZING DEVICE
- ▼ TRAFFIC CONE WITH CLIP ON SIGN
- TYPE I W/ SIGN
- EXISTING SIGN
- ⊙ SIGNALIZED INTERSECTION
- ⊞ FLASHING ARROW BOARD
- ⚡ HIGH LEVEL WARNING DEVICE (FLAGTREE)
- ⚧ FLAGGER
- TANSAT TOW AWAY NO STOPPING ANY TIME
- ⊞ EXISTING DRIVEWAY
- ▨ WORK ZONE (ACTIVITY AREA) LIMITS
- ➔ DIRECTION OF TRAFFIC (NOT PAVEMENT MARKING)

CALL 811 BEFORE YOU DIG.
WISCONSIN TOLL FREE
800-242-8511

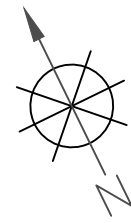
BRIGHTSPEED

PLANS PREPARED BY:
CHC
A CONGRUEX COMPANY
9095 Rio San Diego Dr. Ste 165
San Diego, CA 92108-1694
(949) 250-0004 / FAX (949) 250-0006

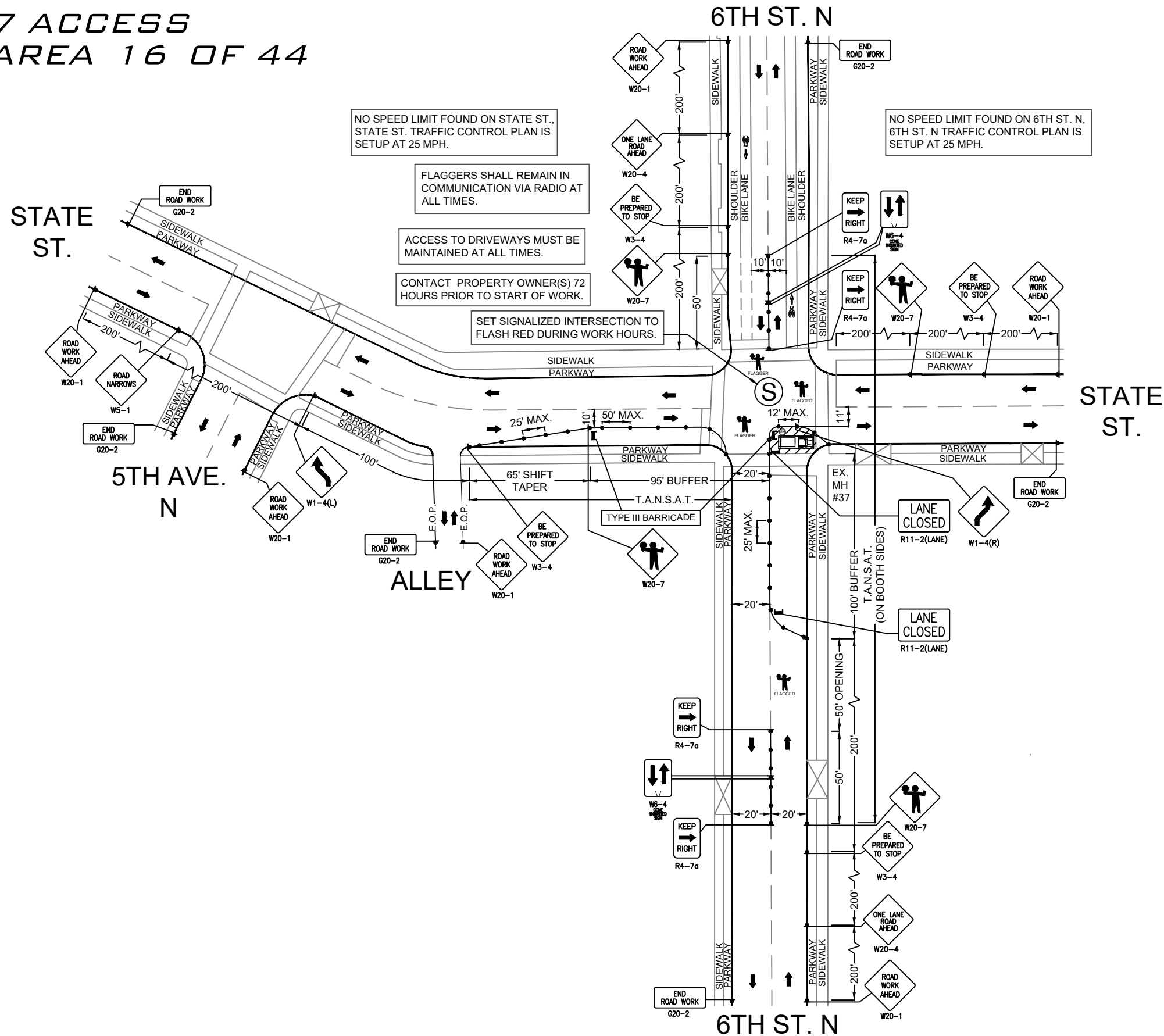
REV.	DESCRIPTION	BY	DATE
0	INITIAL DESIGN	V.D.	2/20/24

BRIGHTSPEED
CONFIDENTIAL AND PROPRIETARY
LCRSWIXC

TC-15 OF TC-44



**602 STATE ST.
STATE ST. & 6TH ST. N
MH #37 ACCESS
WORK AREA 16 OF 44**



LEGEND

- * PORTABLE FLASHING BEACON (P.F.B.)
- ≡ TYPE III BARRICADE W/SIGN
- ≡ TYPE II BARRICADE W/SIGN
- CHANNELIZING DEVICE
- ▼ TRAFFIC CONE WITH CLIP ON SIGN
- TYPE I W/ SIGN
- EXISTING SIGN
- Ⓢ SIGNALIZED INTERSECTION
- ⚡ FLASHING ARROW BOARD
- ⚡ HIGH LEVEL WARNING DEVICE (FLAGTREE)
- ⚡ FLAGGER
- TANSAT TOW AWAY NO STOPPING ANY TIME
- ⊠ EXISTING DRIVEWAY
- ▨ WORK ZONE (ACTIVITY AREA) LIMITS
- DIRECTION OF TRAFFIC (NOT PAVEMENT MARKING)

CALL 811 BEFORE YOU DIG.
WISCONSIN TOLL FREE
800-242-8511

BRIGHTSPEED

PLANS PREPARED BY:
XCHC
A CONGRUEX COMPANY
9095 Rio San Diego Dr. Ste 165
San Diego, CA 92108-1694
(949) 250-0004 / FAX (949) 250-0006

REVISIONS

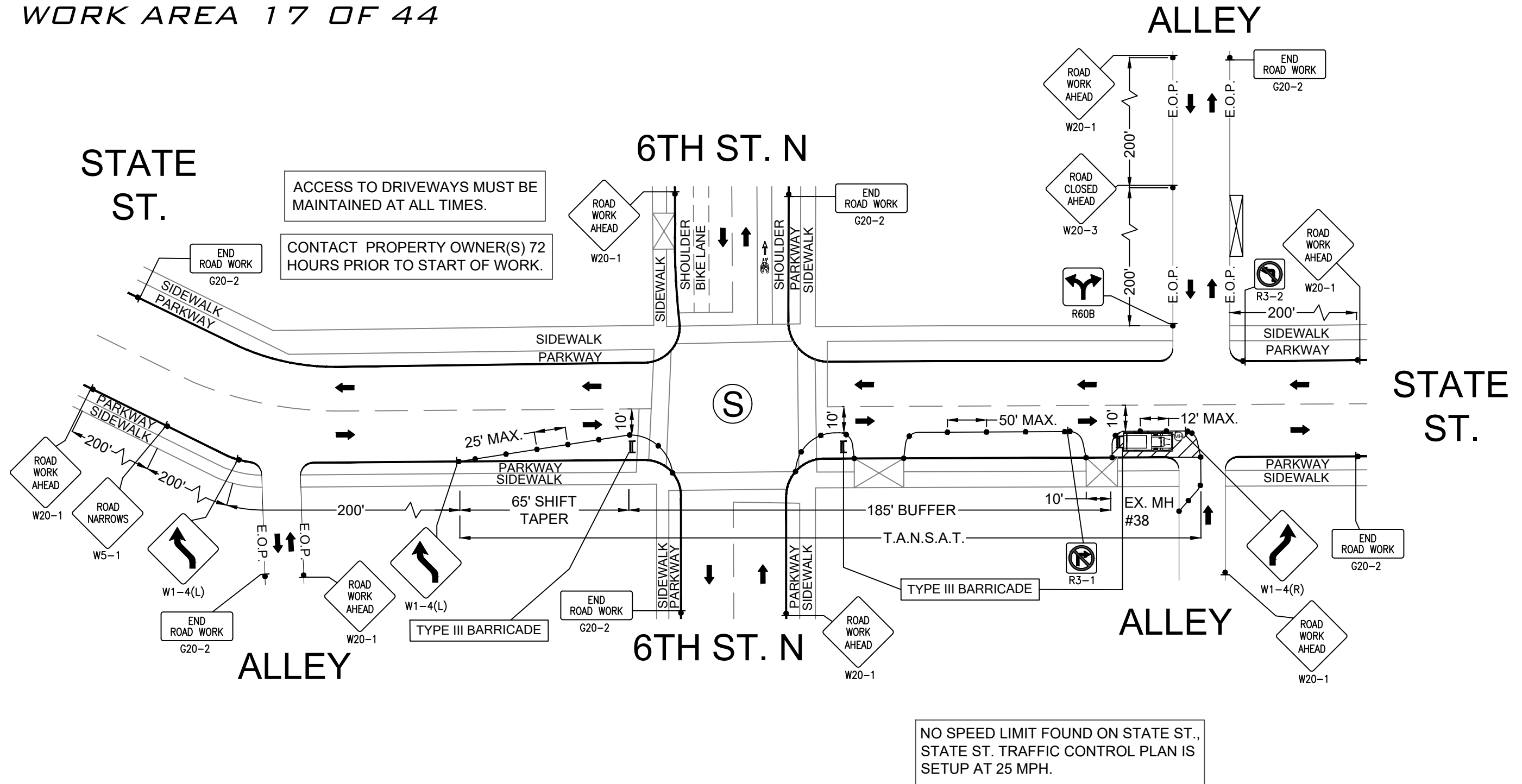
REV.	DESCRIPTION	BY	DATE
0	INITIAL DESIGN	V.D.	2/20/24

BRIGHTSPEED
CONFIDENTIAL AND PROPRIETARY
LCRSWIXC

TC-16 OF TC-44


SCALE: 1:60

602 STATE ST.
 STATE ST. & 6TH ST. N
 MH #38 ACCESS
 WORK AREA 17 OF 44



LEGEND

- * PORTABLE FLASHING BEACON (P.F.B.)
- ≡ TYPE III BARRICADE W/SIGN
- ≡ TYPE II BARRICADE W/SIGN
- CHANNELIZING DEVICE
- ▼ TRAFFIC CONE WITH CLIP ON SIGN
- TYPE I W/ SIGN
- EXISTING SIGN
- ⊙ SIGNALIZED INTERSECTION
- ⊞ FLASHING ARROW BOARD
- ⚡ HIGH LEVEL WARNING DEVICE (FLAGTREE)
- ⚠ FLAGGER
- TANSAT TOW AWAY NO STOPPING ANY TIME
- ⊞ EXISTING DRIVEWAY
- ▨ WORK ZONE (ACTIVITY AREA) LIMITS
- DIRECTION OF TRAFFIC (NOT PAVEMENT MARKING)



CALL 811 BEFORE YOU DIG.
 WISCONSIN TOLL FREE
 800-242-8511

BRIGHTSPEED

PLANS PREPARED BY:
CHC
 A CONGRUEX COMPANY
 9095 Rio San Diego Dr. Ste 165
 San Diego, CA 92108-1694
 (949) 250-0004 / FAX (949) 250-0006

REVISIONS

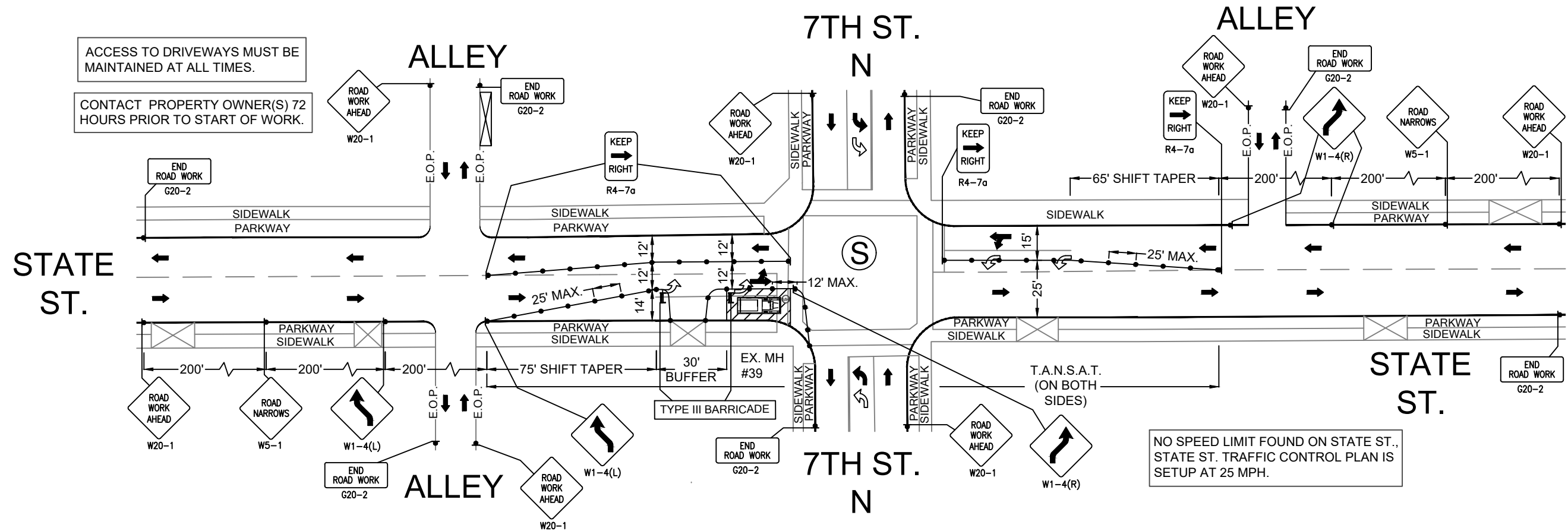
REV.	DESCRIPTION	BY	DATE
0	INITIAL DESIGN	V.D.	2/20/24

BRIGHTSPEED
 CONFIDENTIAL AND PROPRIETARY
 LCRSWIXC

TC-17 OF TC-44

SCALE: 1:40

**630 STATE ST.
STATE ST. & 7TH ST. N
MH #39 ACCESS
WORK AREA 18 OF 44**



ACCESS TO DRIVEWAYS MUST BE MAINTAINED AT ALL TIMES.
CONTACT PROPERTY OWNER(S) 72 HOURS PRIOR TO START OF WORK.

NO SPEED LIMIT FOUND ON STATE ST., STATE ST. TRAFFIC CONTROL PLAN IS SETUP AT 25 MPH.

LEGEND

- * PORTABLE FLASHING BEACON (P.F.B.)
- ≡ TYPE III BARRICADE W/SIGN
- ≡ TYPE II BARRICADE W/SIGN
- CHANNELIZING DEVICE
- ▼ TRAFFIC CONE WITH CLIP ON SIGN
- TYPE I W/ SIGN
- EXISTING SIGN
- ⊙ SIGNALIZED INTERSECTION
- ⊞ FLASHING ARROW BOARD
- ⚡ HIGH LEVEL WARNING DEVICE (FLAGTREE)
- ⚓ FLAGGER
- TANSAT TOW AWAY NO STOPPING ANY TIME
- ⊞ EXISTING DRIVEWAY
- ▨ WORK ZONE (ACTIVITY AREA) LIMITS
- DIRECTION OF TRAFFIC (NOT PAVEMENT MARKING)

CALL 811 BEFORE YOU DIG.
WISCONSIN TOLL FREE
800-242-8511

BRIGHTSPEED

PLANS PREPARED BY:
CHC
A CONGRUEX COMPANY
9095 Rio San Diego Dr. Ste 165
San Diego, CA 92108-1694
(949) 250-0004 / FAX (949) 250-0006

REVISIONS

REV.	DESCRIPTION	BY	DATE
0	INITIAL DESIGN	V.D.	2/20/24

BRIGHTSPEED
CONFIDENTIAL AND PROPRIETARY
LCRSWIXC

TC-18 OF TC-44

SCALE: 1:50

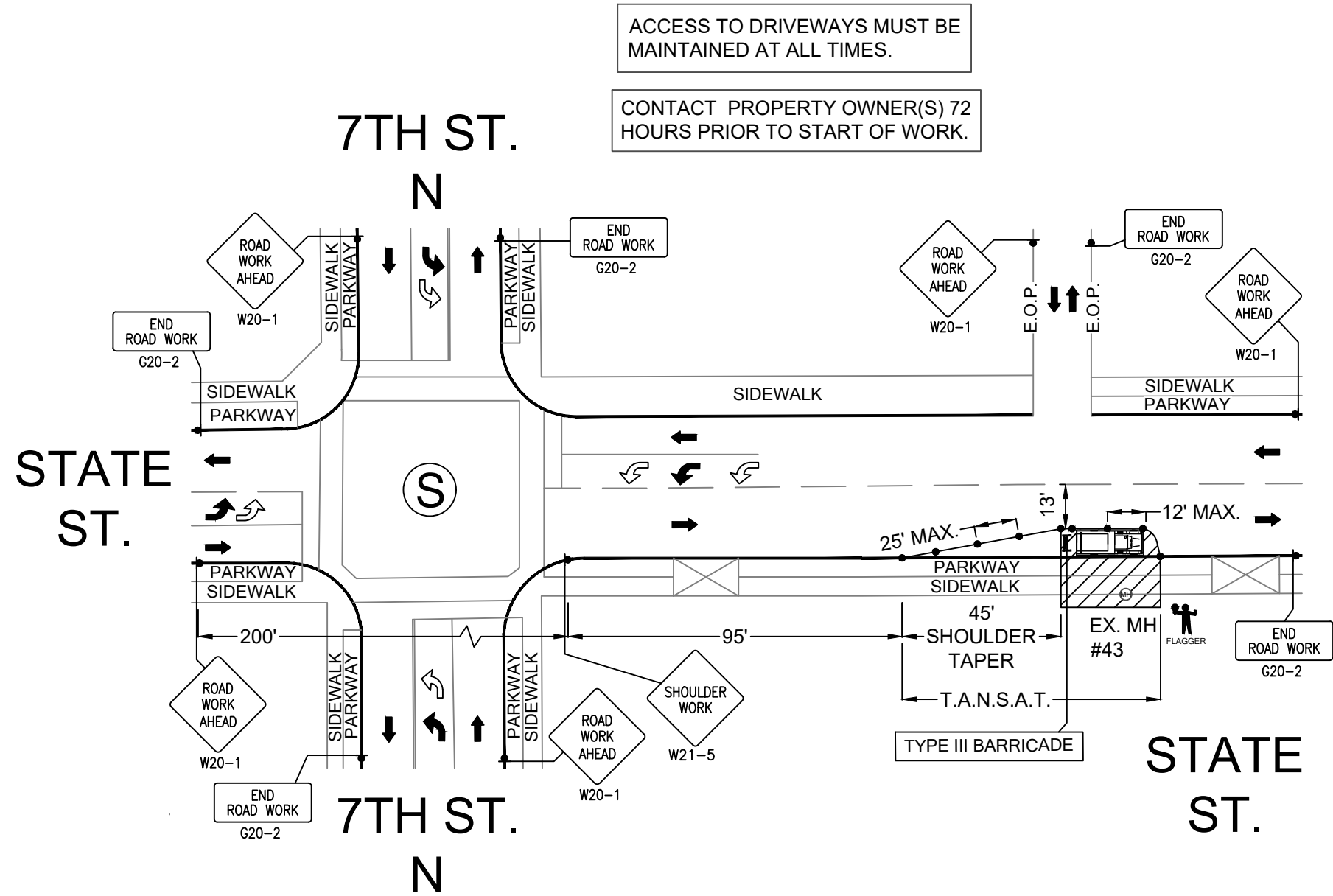
**711 STATE ST.
STATE ST. & 7TH ST. N
MH #43 ACCESS
WORK AREA 19 OF 44**

PEDESTRIAN CONTROL NOTES:

A DEDICATED INDIVIDUAL WILL BE ASSIGNED THE RESPONSIBILITY OF ESCORTING PEDESTRIANS THROUGH THE WORK AREA IN ACCORDANCE WITH THREE MAJOR CONSIDERATIONS:

1. PEDESTRIANS SHOULD NOT BE LED INTO DIRECT CONFLICT WITH WORK SITE VEHICLES, EQUIPMENT OR OPERATIONS
2. PEDESTRIANS SHOULD NOT BE LED INTO DIRECT CONFLICT WITH MAINLINE TRAFFIC MOVING THROUGH OR AROUND THE WORK SITE.
3. PEDESTRIANS SHOULD BE PROVIDED WITH A REASONABLY SAFE, CONVENIENT AND ACCESSIBLE PATH THAT REPLICATES AS NEARLY AS PRACTICAL THE MOST DESIRABLE CHARACTERISTICS OF THE EXISTING SIDEWALK OR FOOTPATH

FLAGGER TO ASSIST PEDESTRIANS THROUGH WORK AREA (SEE PED NOTES)



LEGEND

- * PORTABLE FLASHING BEACON (P.F.B.)
- ≡ TYPE III BARRICADE W/SIGN
- ≡ TYPE II BARRICADE W/SIGN
- CHANNELIZING DEVICE
- ▼ TRAFFIC CONE WITH CLIP ON SIGN
- TYPE I W/ SIGN
- EXISTING SIGN
- ⊙ SIGNALIZED INTERSECTION
- ⊞ FLASHING ARROW BOARD
- ⚡ HIGH LEVEL WARNING DEVICE (FLAGTREE)
- ♠ FLAGGER
- TANSAT TOW AWAY NO STOPPING ANY TIME
- ⊞ EXISTING DRIVEWAY
- ▨ WORK ZONE (ACTIVITY AREA) LIMITS
- DIRECTION OF TRAFFIC (NOT PAVEMENT MARKING)

CALL 811 BEFORE YOU DIG.
WISCONSIN TOLL FREE
800-242-8511

BRIGHTSPEED

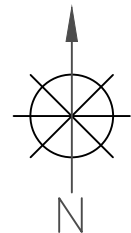
PLANS PREPARED BY:
CHC
A CONGRUEX COMPANY
9095 Rio San Diego Dr. Ste 165
San Diego, CA 92108-1694
(949) 250-0004 / FAX (949) 250-0006

REVISIONS

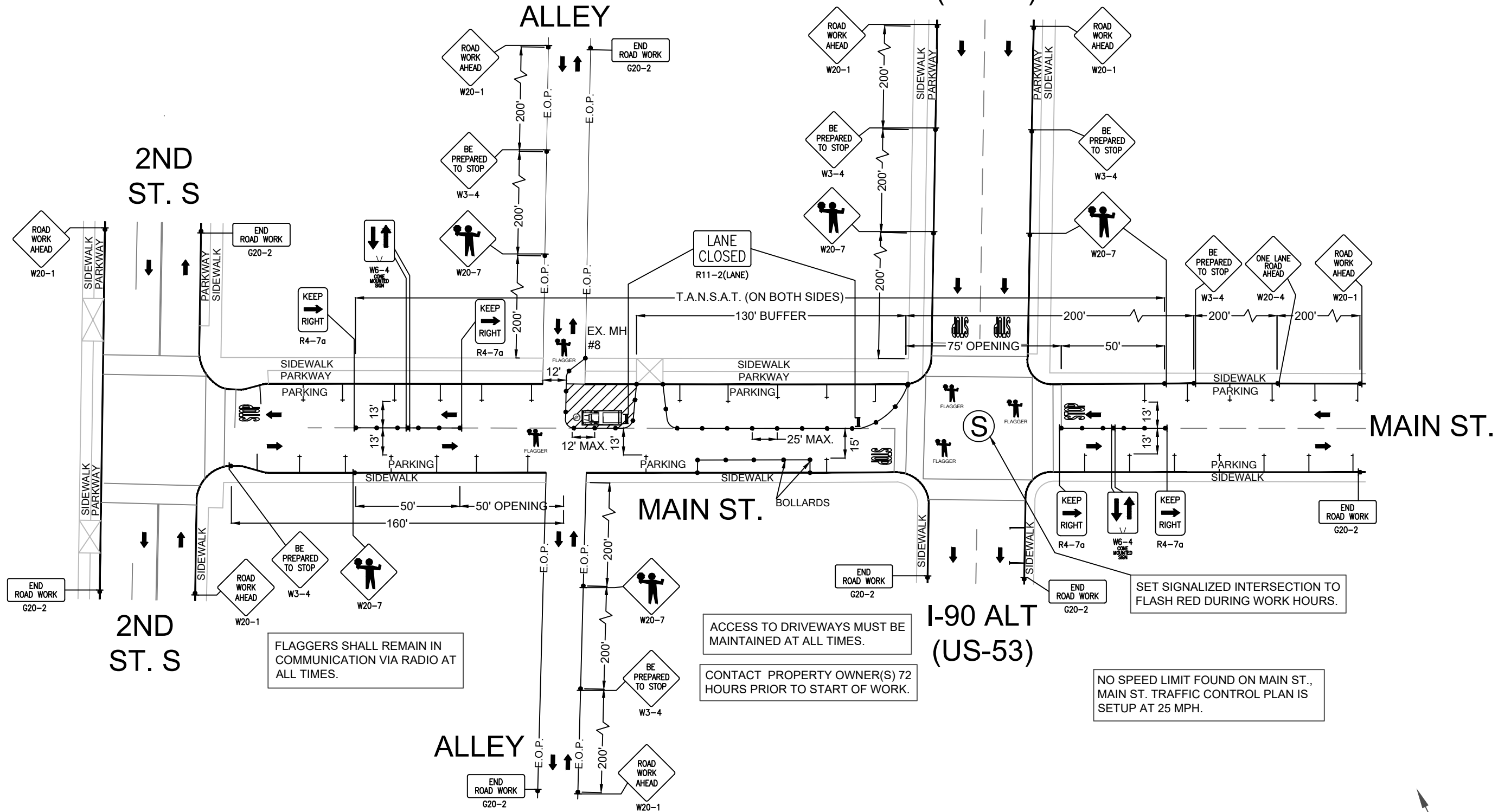
REV.	DESCRIPTION	BY	DATE
0	INITIAL DESIGN	V.D.	2/20/24

BRIGHTSPEED
CONFIDENTIAL AND PROPRIETARY
LCRSWIXC

TC-19 OF TC-44



**228 MAIN ST.
MAIN ST. & 2ND ST. N
MH #08 ACCESS
WORK AREA 20 OF 44**



LEGEND

- * PORTABLE FLASHING BEACON (P.F.B.)
- ≡ TYPE III BARRICADE W/SIGN
- ≡ TYPE II BARRICADE W/SIGN
- CHANNELIZING DEVICE
- ▼ TRAFFIC CONE WITH CLIP ON SIGN
- TYPE I W/ SIGN
- EXISTING SIGN
- ⊙ SIGNALIZED INTERSECTION
- ⊞ FLASHING ARROW BOARD
- ⚡ HIGH LEVEL WARNING DEVICE (FLAGTREE)
- ♠ FLAGGER
- TANSAT TOW AWAY NO STOPPING ANY TIME
- ⊞ EXISTING DRIVEWAY
- ▨ WORK ZONE (ACTIVITY AREA) LIMITS
- DIRECTION OF TRAFFIC (NOT PAVEMENT MARKING)

CALL 811 BEFORE YOU DIG.
WISCONSIN TOLL FREE
800-242-8511

BRIGHTSPEED

PLANS PREPARED BY:
CHC
A CONGRUEX COMPANY
9095 Rio San Diego Dr. Ste 165
San Diego, CA 92108-1694
(949) 250-0004 / FAX (949) 250-0006

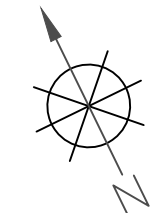
REVISIONS

REV.	DESCRIPTION	BY	DATE
0	INITIAL DESIGN	V.D.	2/20/24

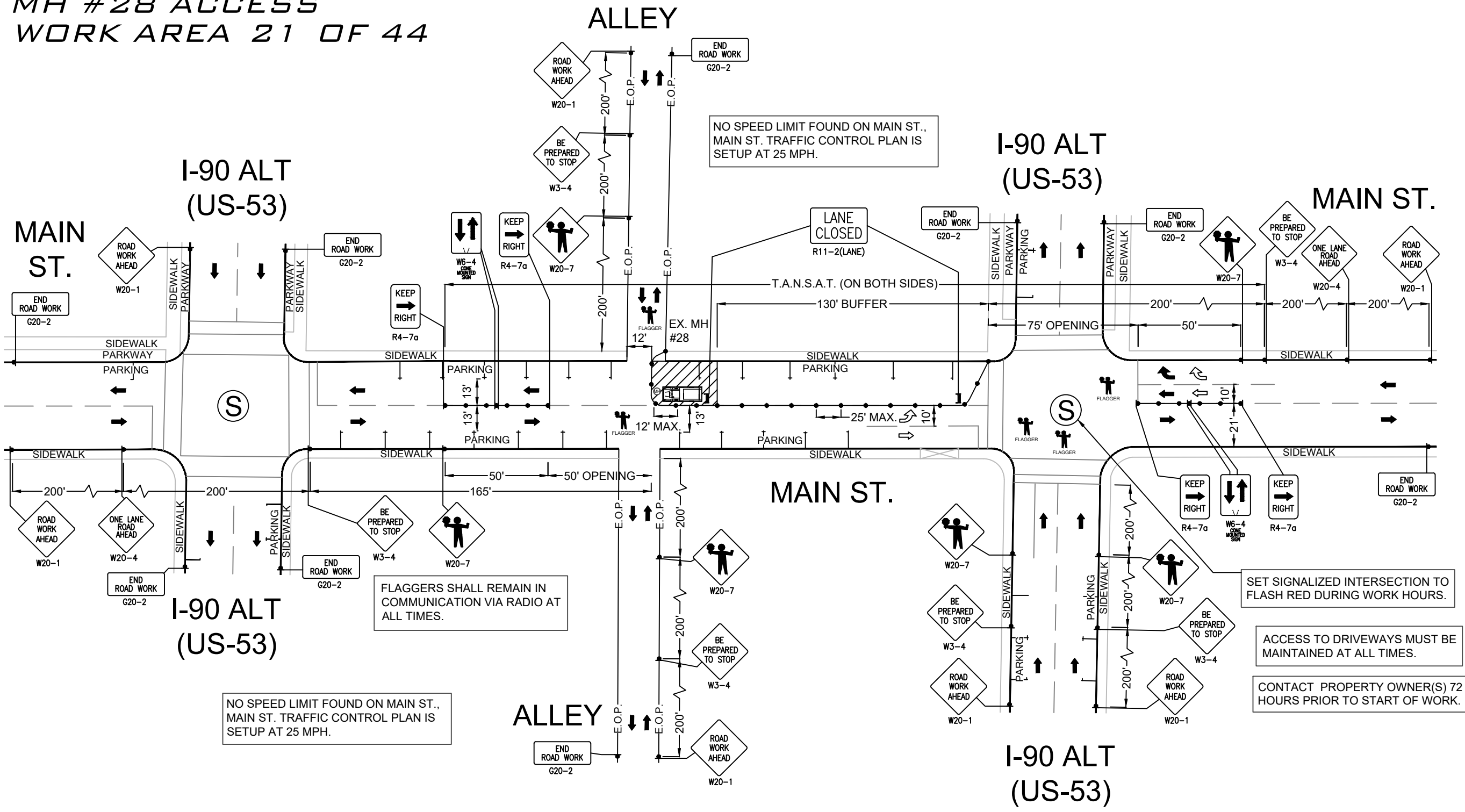
BRIGHTSPEED
CONFIDENTIAL AND PROPRIETARY
LCRSWIXC

TC-20 OF TC-44

SCALE: 1:50



**325 MAIN ST.
 MAIN ST. & 3RD ST. N (I-90 ALT.-US-53)
 MH #28 ACCESS
 WORK AREA 21 OF 44**



- LEGEND**
- * PORTABLE FLASHING BEACON (P.F.B.)
 - ≡ TYPE III BARRICADE W/SIGN
 - ≡ TYPE II BARRICADE W/SIGN
 - CHANNELIZING DEVICE
 - ▼ TRAFFIC CONE WITH CLIP ON SIGN
 - TYPE I W/ SIGN
 - EXISTING SIGN
 - Ⓢ SIGNALIZED INTERSECTION
 - ⚡ FLASHING ARROW BOARD
 - ⚡ HIGH LEVEL WARNING DEVICE (FLAGTREE)
 - ⚡ FLAGGER
 - TANSAT TOW AWAY NO STOPPING ANY TIME
 - ▭ EXISTING DRIVEWAY
 - ▨ WORK ZONE (ACTIVITY AREA) LIMITS
 - DIRECTION OF TRAFFIC (NOT PAVEMENT MARKING)

CALL 811 BEFORE YOU DIG.
 WISCONSIN TOLL FREE
 800-242-8511

BRIGHTSPEED

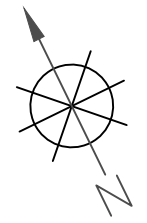
PLANS PREPARED BY:
XCHC
 A CONGRUEX COMPANY
 9095 Rio San Diego Dr. Ste 165
 San Diego, CA 92108-1694
 (949) 250-0004 / FAX (949) 250-0006

REVISIONS			
REV.	DESCRIPTION	BY	DATE
0	INITIAL DESIGN	V.D.	2/20/24

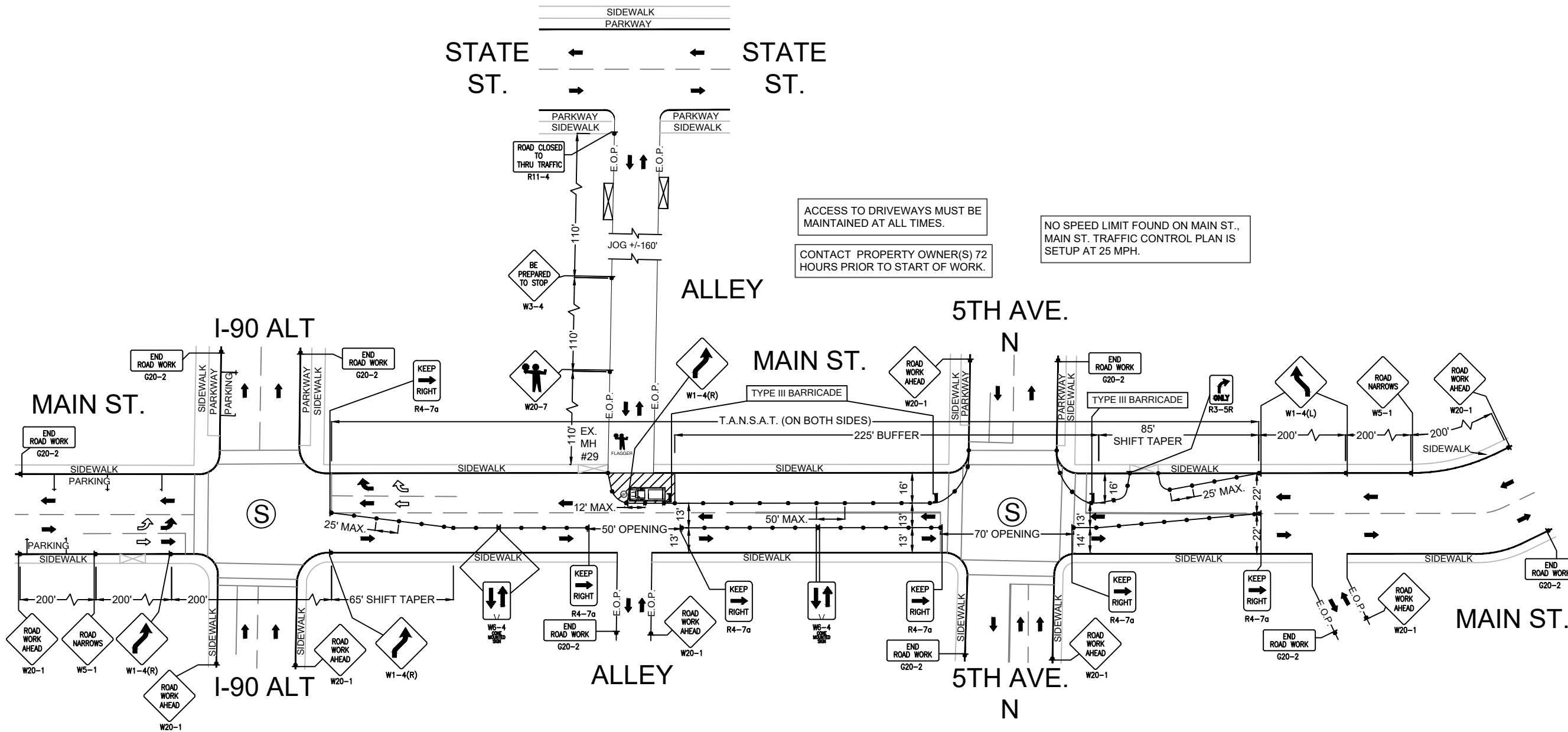
BRIGHTSPEED
 CONFIDENTIAL AND PROPRIETARY
 LCRSWIXC

TC-21 OF TC-44

SCALE: 1:50



419 MAIN ST.
 MAIN ST. & 5TH AVE. N)
 MH #29 ACCESS
 WORK AREA 22 OF 44



ACCESS TO DRIVEWAYS MUST BE MAINTAINED AT ALL TIMES.

CONTACT PROPERTY OWNER(S) 72 HOURS PRIOR TO START OF WORK.

NO SPEED LIMIT FOUND ON MAIN ST., MAIN ST. TRAFFIC CONTROL PLAN IS SETUP AT 25 MPH.

- LEGEND**
- * PORTABLE FLASHING BEACON (P.F.B.)
 - ≡ TYPE III BARRICADE W/SIGN
 - ≡ TYPE II BARRICADE W/SIGN
 - CHANNELIZING DEVICE
 - ▼ TRAFFIC CONE WITH CLIP ON SIGN
 - TYPE I W/ SIGN
 - EXISTING SIGN
 - ⊙ SIGNALIZED INTERSECTION
 - ⚡ FLASHING ARROW BOARD
 - ⚡ HIGH LEVEL WARNING DEVICE (FLAGTREE)
 - ⚡ FLAGGER
 - TANSAT TOW AWAY NO STOPPING ANY TIME
 - ⊠ EXISTING DRIVEWAY
 - ▨ WORK ZONE (ACTIVITY AREA) LIMITS
 - DIRECTION OF TRAFFIC (NOT PAVEMENT MARKING)

CALL 811 BEFORE YOU DIG.
 WISCONSIN TOLL FREE
 800-242-8511

BRIGHTSPEED

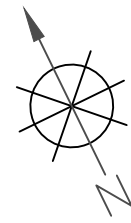
PLANS PREPARED BY:
CHC
 A CONGRUEUX COMPANY
 9095 Rio San Diego Dr. Ste 165
 San Diego, CA 92108-1694
 (949) 250-0004 / FAX (949) 250-0006

REVISIONS

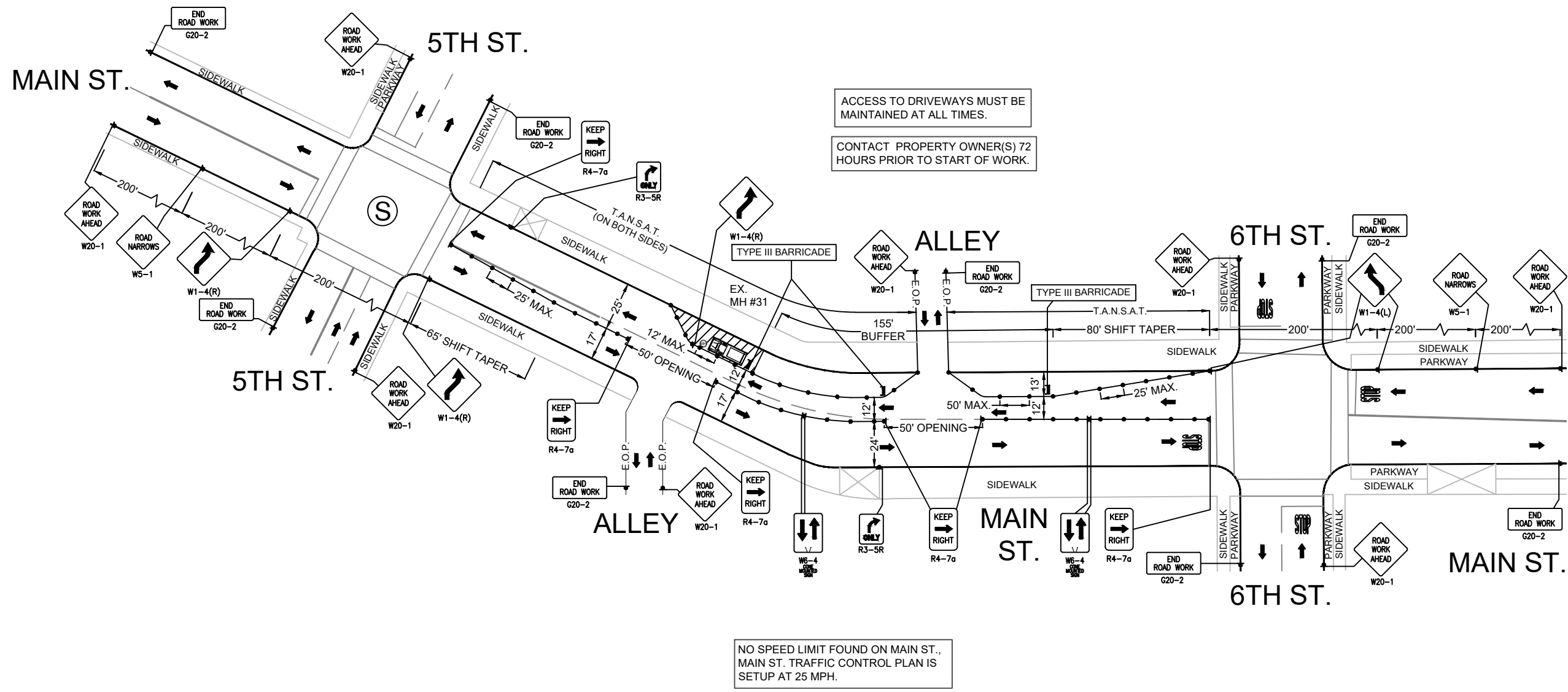
REV.	DESCRIPTION	BY	DATE
0	INITIAL DESIGN	V.D.	2/20/24

BRIGHTSPEED
 CONFIDENTIAL AND PROPRIETARY
 LCRSWIXC

TC-22 OF TC-44



517 MAIN ST.
 MAIN ST. & 6TH AVE. N)
 MH #31 ACCESS
 WORK AREA 23 OF 44



LEGEND

- * PORTABLE FLASHING BEACON (P.F.B.)
- ≡ TYPE III BARRICADE W/SIGN
- ≡ TYPE II BARRICADE W/SIGN
- CHANNELIZING DEVICE
- ▼ TRAFFIC CONE WITH CLIP ON SIGN
- TYPE I W/ SIGN
- EXISTING SIGN
- ⊙ SIGNALIZED INTERSECTION
- ⊞ FLASHING ARROW BOARD
- ⚡ HIGH LEVEL WARNING DEVICE (FLAGTREE)
- ⚓ FLAGGER
- TANSAT TOW AWAY NO STOPPING ANY TIME
- ⊞ EXISTING DRIVEWAY
- ▨ WORK ZONE (ACTIVITY AREA) LIMITS
- DIRECTION OF TRAFFIC (NOT PAVEMENT MARKING)

CALL 811 BEFORE YOU DIG.
 WISCONSIN TOLL FREE
 800-242-8511

BRIGHTSPEED

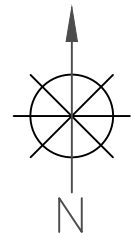
PLANS PREPARED BY:
CHC
 A CONGRUEX COMPANY
 9095 Rio San Diego Dr. Ste 165
 San Diego, CA 92108-1694
 (949) 250-0004 / FAX (949) 250-0006

REVISIONS

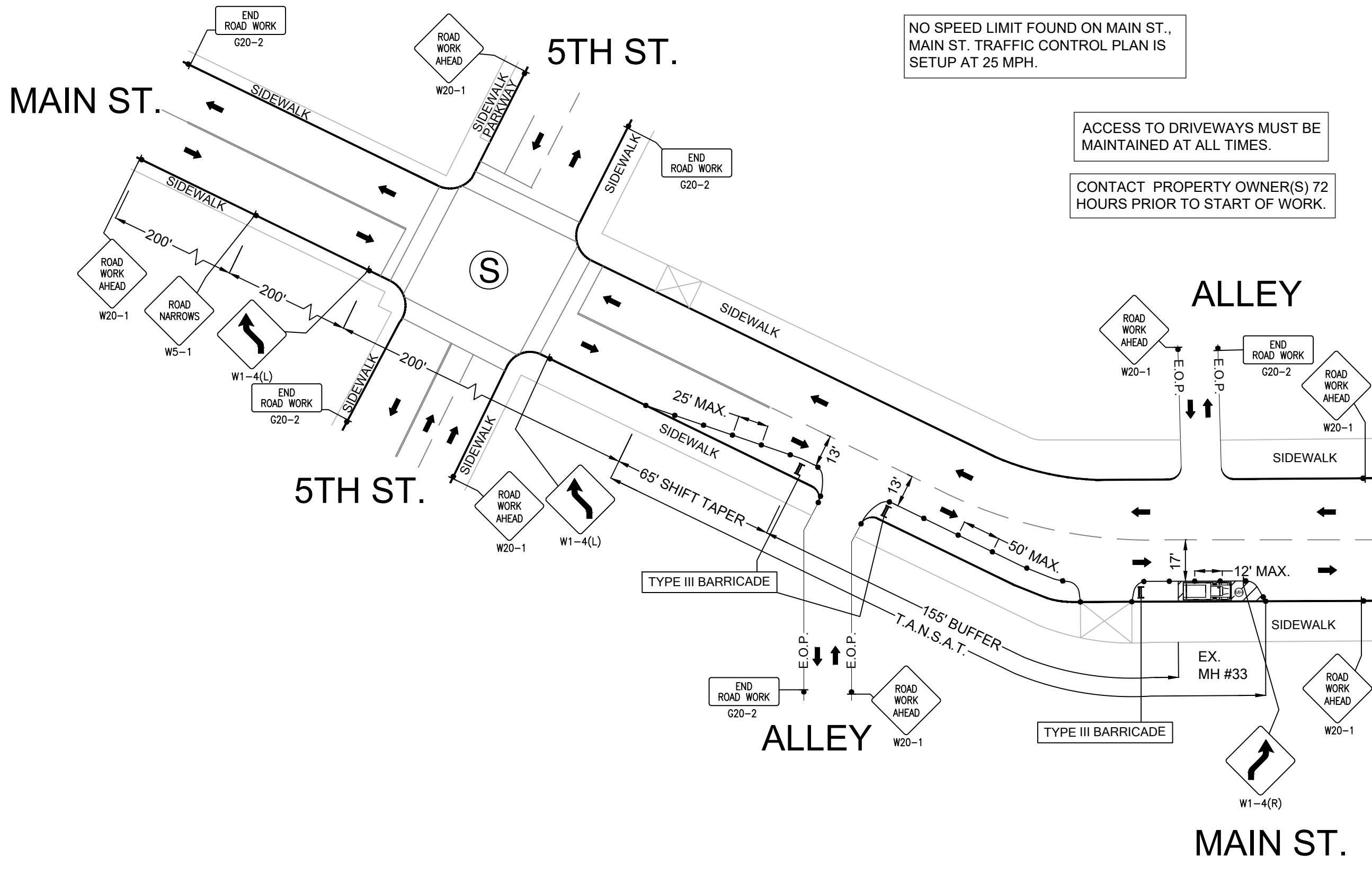
REV.	DESCRIPTION	BY	DATE
0	INITIAL DESIGN	V.D.	2/20/24

BRIGHTSPEED
 CONFIDENTIAL AND PROPRIETARY
 LCRSWIXC

TC-23 OF TC-44



**530 MAIN ST.
MAIN ST. & 6TH AVE. N)
MH #33 ACCESS
WORK AREA 24 OF 44**



NO SPEED LIMIT FOUND ON MAIN ST.,
MAIN ST. TRAFFIC CONTROL PLAN IS
SETUP AT 25 MPH.

ACCESS TO DRIVEWAYS MUST BE
MAINTAINED AT ALL TIMES.

CONTACT PROPERTY OWNER(S) 72
HOURS PRIOR TO START OF WORK.

LEGEND

- * PORTABLE FLASHING BEACON (P.F.B.)
- ≡ TYPE III BARRICADE W/SIGN
- ≡ TYPE II BARRICADE W/SIGN
- CHANNELIZING DEVICE
- ▼ TRAFFIC CONE WITH CLIP ON SIGN
- TYPE I W/ SIGN
- EXISTING SIGN
- ⊙ SIGNALIZED INTERSECTION
- ⊞ FLASHING ARROW BOARD
- ⚡ HIGH LEVEL WARNING DEVICE (FLAGTREE)
- ⚠ FLAGGER
- TANSAT TOW AWAY NO STOPPING ANY TIME
- ⊞ EXISTING DRIVEWAY
- ▨ WORK ZONE (ACTIVITY AREA) LIMITS
- ➔ DIRECTION OF TRAFFIC (NOT PAVEMENT MARKING)

CALL 811 BEFORE YOU DIG.
WISCONSIN TOLL FREE
800-242-8511

BRIGHTSPEED

PLANS PREPARED BY:
CHC
A CONGRUEX COMPANY
9095 Rio San Diego Dr. Ste 165
San Diego, CA 92108-1694
(949) 250-0004 / FAX (949) 250-0006

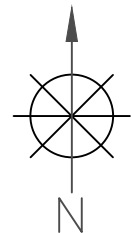
REVISIONS

REV.	DESCRIPTION	BY	DATE
0	INITIAL DESIGN	V.D.	2/20/24

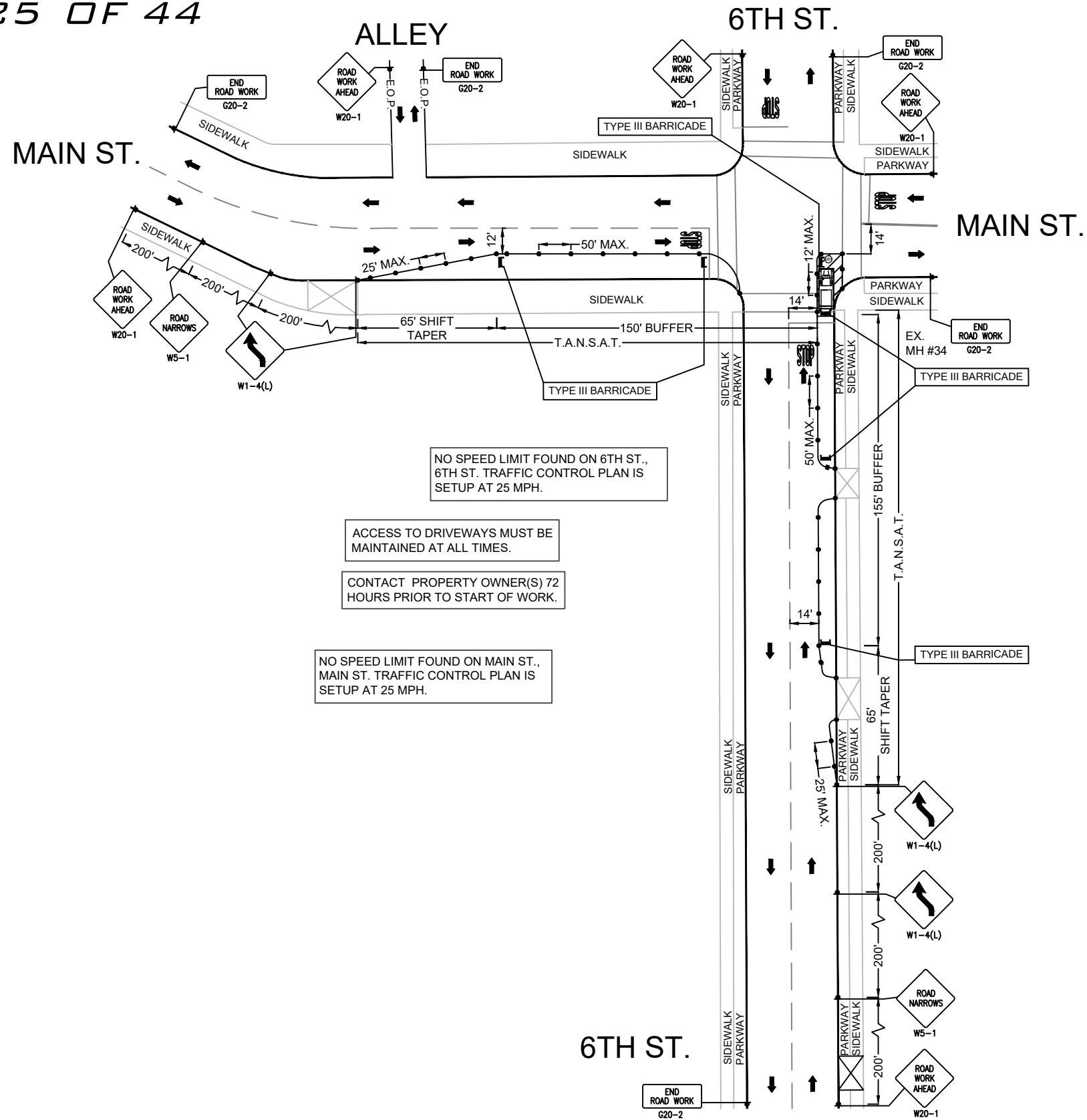
BRIGHTSPEED
CONFIDENTIAL AND PROPRIETARY
LCRSWIXC

TC-24 OF TC-44

SCALE: 1:40



539 MAIN ST.
 MAIN ST. & 6TH AVE. N)
 MH #34 ACCESS
 WORK AREA 25 OF 44



NO SPEED LIMIT FOUND ON 6TH ST.,
 6TH ST. TRAFFIC CONTROL PLAN IS
 SETUP AT 25 MPH.

ACCESS TO DRIVEWAYS MUST BE
 MAINTAINED AT ALL TIMES.

CONTACT PROPERTY OWNER(S) 72
 HOURS PRIOR TO START OF WORK.

NO SPEED LIMIT FOUND ON MAIN ST.,
 MAIN ST. TRAFFIC CONTROL PLAN IS
 SETUP AT 25 MPH.

LEGEND

- * PORTABLE FLASHING BEACON (P.F.B.)
- ≡ TYPE III BARRICADE W/SIGN
- ≡ TYPE II BARRICADE W/SIGN
- CHANNELIZING DEVICE
- ▼ TRAFFIC CONE WITH CLIP ON SIGN
- TYPE I W/ SIGN
- EXISTING SIGN
- ⊙ SIGNALIZED INTERSECTION
- ⚡ FLASHING ARROW BOARD
- ⚡ HIGH LEVEL WARNING DEVICE (FLAGTREE)
- 🚧 FLAGGER
- TANSAT TOW AWAY NO STOPPING ANY TIME
- ⊞ EXISTING DRIVEWAY
- ▨ WORK ZONE (ACTIVITY AREA) LIMITS
- ➔ DIRECTION OF TRAFFIC (NOT PAVEMENT MARKING)

CALL 811 BEFORE YOU DIG.
 WISCONSIN TOLL FREE
 800-242-8511

BRIGHTSPEED

PLANS PREPARED BY:
CHC
 A CONGRUEX COMPANY
 9095 Rio San Diego Dr. Ste 165
 San Diego, CA 92108-1694
 (949) 250-0004 / FAX (949) 250-0006

REVISIONS

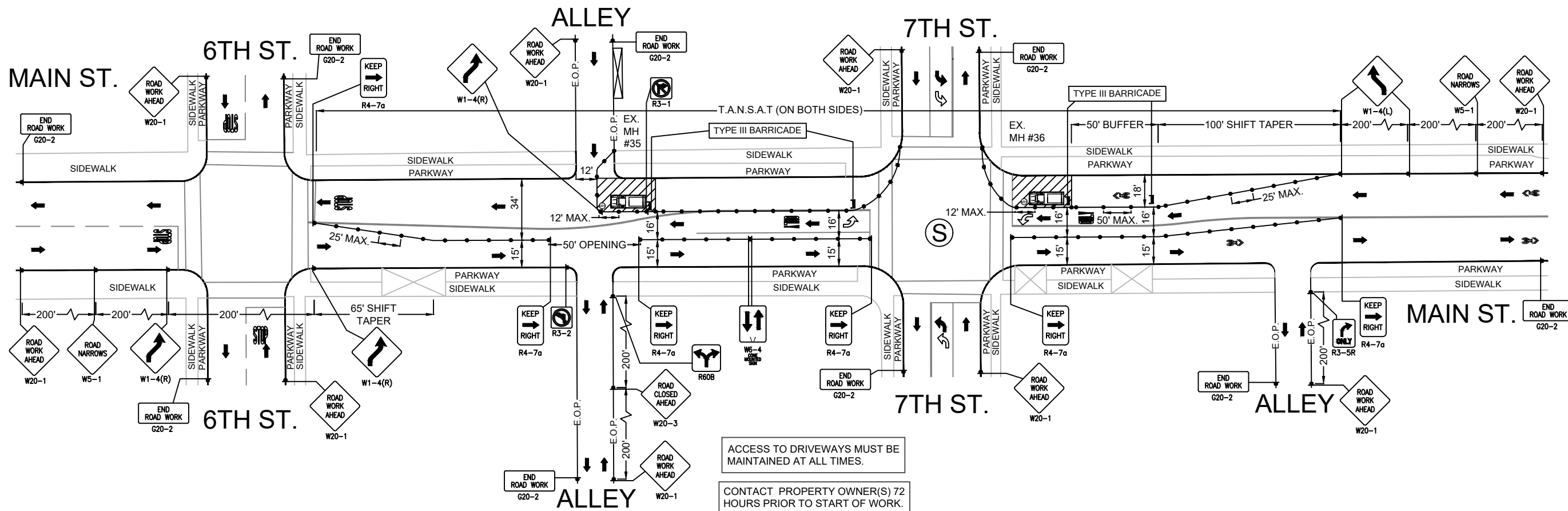
REV.	DESCRIPTION	BY	DATE
0	INITIAL DESIGN	V.D.	2/20/24

BRIGHTSPEED
 CONFIDENTIAL AND PROPRIETARY
 LCRSWIXC

TC-25 OF TC-44

SCALE: 1:60

**629 MAIN ST.
 MAIN ST. & 7TH AVE. N)
 MH #35 & MH #36 ACCESS
 WORK AREA 26 OF 44**



ACCESS TO DRIVEWAYS MUST BE MAINTAINED AT ALL TIMES.

CONTACT PROPERTY OWNER(S) 72 HOURS PRIOR TO START OF WORK.

NO SPEED LIMIT FOUND ON MAIN ST., MAIN ST. TRAFFIC CONTROL PLAN IS SETUP AT 25 MPH.

LEGEND

- * PORTABLE FLASHING BEACON (P.F.B.)
- ≡ TYPE III BARRICADE W/SIGN
- ≡ TYPE II BARRICADE W/SIGN
- CHANNELIZING DEVICE
- ▼ TRAFFIC CONE WITH CLIP ON SIGN
- TYPE I W/ SIGN
- EXISTING SIGN
- ⊙ SIGNALIZED INTERSECTION
- ⚡ FLASHING ARROW BOARD
- ⚡ HIGH LEVEL WARNING DEVICE (FLAGTREE)
- ⚡ FLAGGER
- TANSAT TOW AWAY NO STOPPING ANY TIME
- ⊠ EXISTING DRIVEWAY
- ▨ WORK ZONE (ACTIVITY AREA) LIMITS
- DIRECTION OF TRAFFIC (NOT PAVEMENT MARKING)

CALL 811 BEFORE YOU DIG.
 WISCONSIN TOLL FREE
 800-242-8511

BRIGHTSPEED

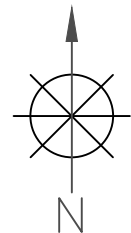
PLANS PREPARED BY:
CHC
 A CONGRUEX COMPANY
 9095 Rio San Diego Dr. Ste 165
 San Diego, CA 92108-1694
 (949) 250-0004 / FAX (949) 250-0006

REVISIONS

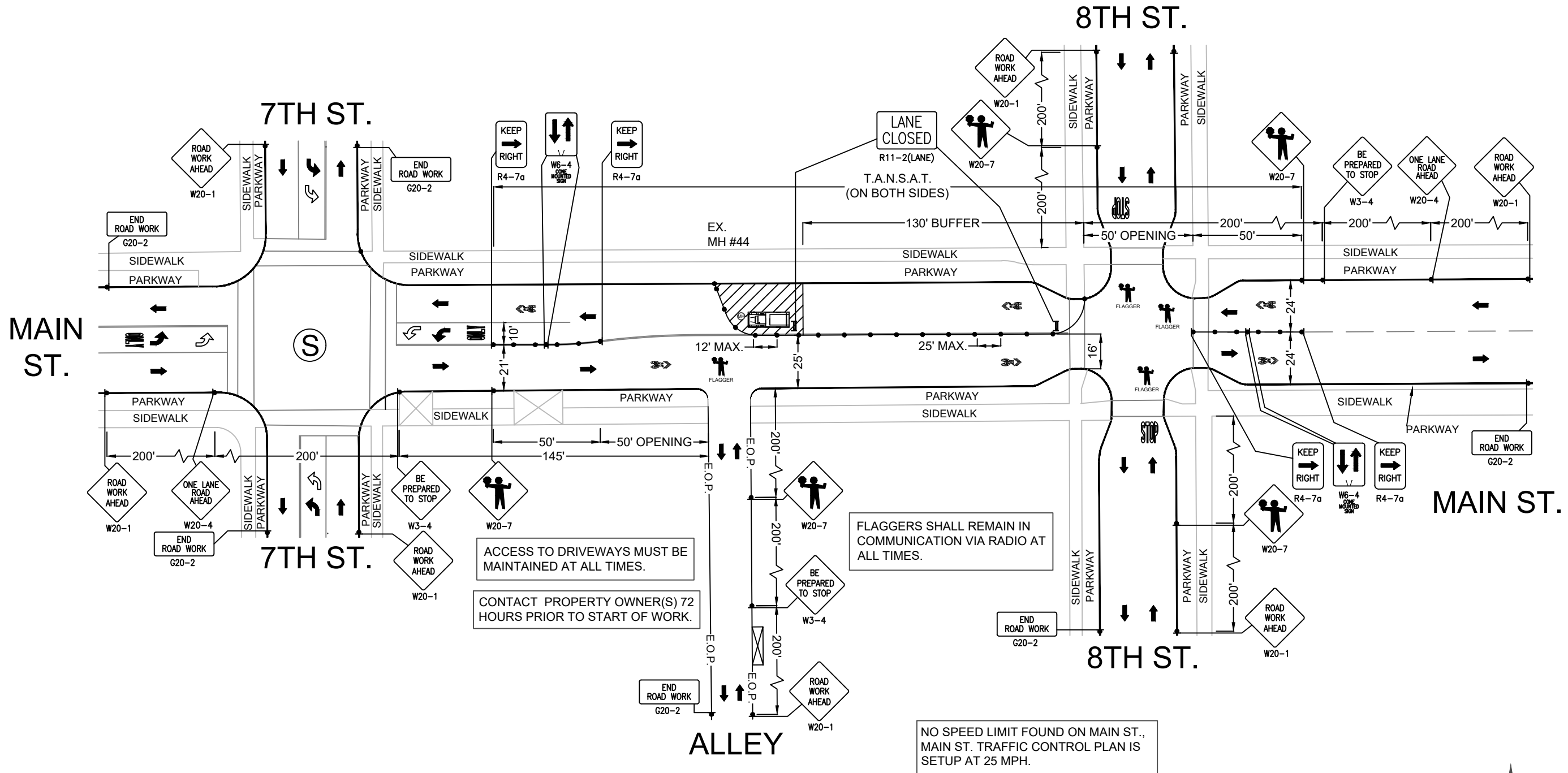
REV.	DESCRIPTION	BY	DATE
0	INITIAL DESIGN	V.D.	2/20/24

BRIGHTSPEED
 CONFIDENTIAL AND PROPRIETARY
 LCRSWIXC

TC-26 OF TC-44



622 MAIN ST.
 MAIN ST. & 8TH AVE. N)
 MH #44 ACCESS
 WORK AREA 27 OF 44



LEGEND

- * PORTABLE FLASHING BEACON (P.F.B.)
- ≡ TYPE III BARRICADE W/SIGN
- ≡ TYPE II BARRICADE W/SIGN
- CHANNELIZING DEVICE
- ▼ TRAFFIC CONE WITH CLIP ON SIGN
- TYPE I W/ SIGN
- EXISTING SIGN
- ⊙ SIGNALIZED INTERSECTION
- ⊞ FLASHING ARROW BOARD
- ⚡ HIGH LEVEL WARNING DEVICE (FLAGTREE)
- ⚡ FLAGGER
- TANSAT TOW AWAY NO STOPPING ANY TIME
- ⊞ EXISTING DRIVEWAY
- ▨ WORK ZONE (ACTIVITY AREA) LIMITS
- ➔ DIRECTION OF TRAFFIC (NOT PAVEMENT MARKING)

CALL 811 BEFORE YOU DIG.
 WISCONSIN TOLL FREE
 800-242-8511

BRIGHTSPEED

PLANS PREPARED BY:
CHC
 A CONGRUEX COMPANY
 9095 Rio San Diego Dr. Ste 165
 San Diego, CA 92108-1694
 (949) 250-0004 / FAX (949) 250-0006

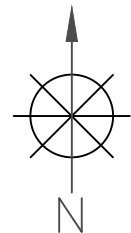
REVISIONS

REV.	DESCRIPTION	BY	DATE
0	INITIAL DESIGN	V.D.	2/20/24

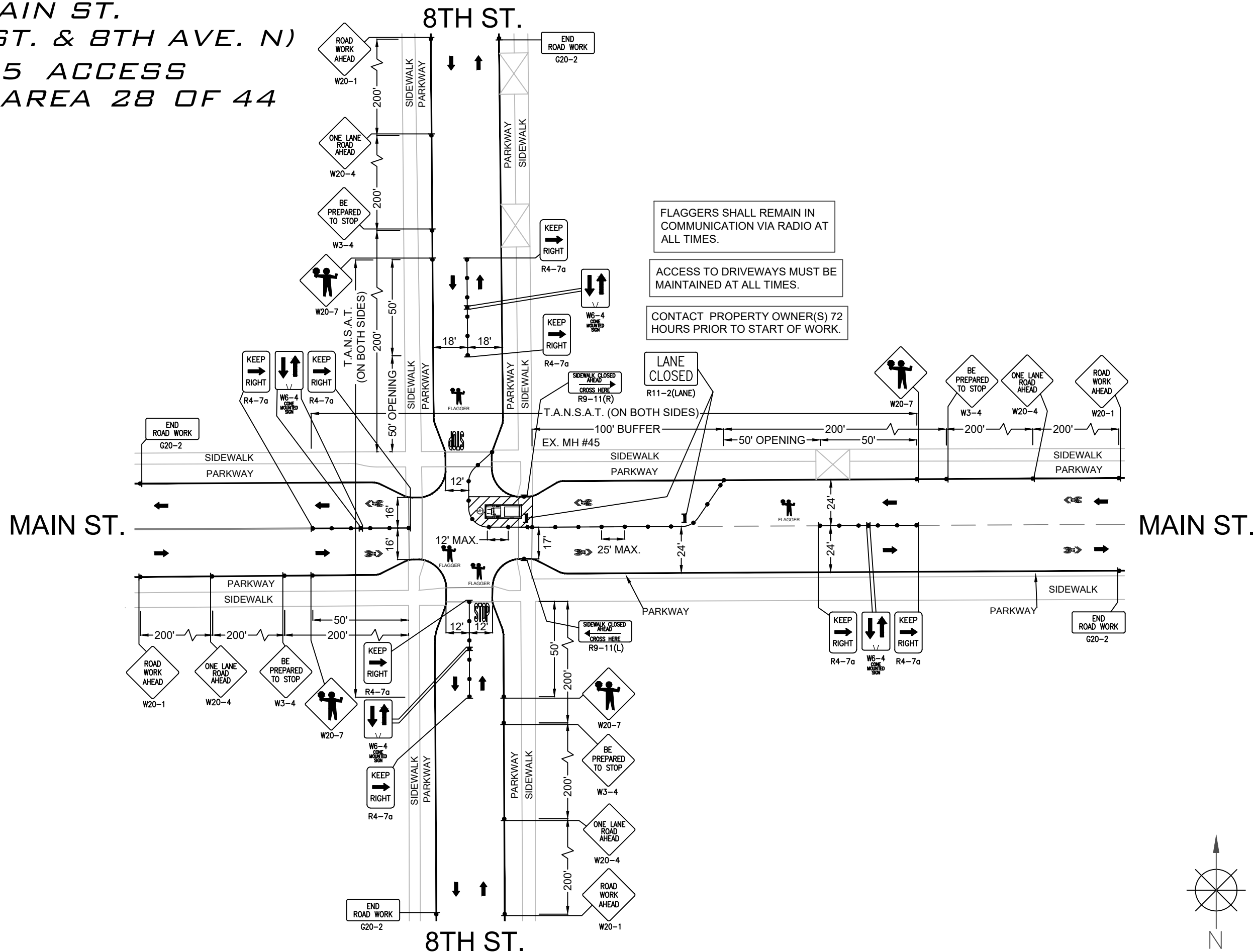
BRIGHTSPEED
 CONFIDENTIAL AND PROPRIETARY
 LCRSWIXC

TC-27 OF TC-44

SCALE: 1:50



**820 MAIN ST.
MAIN ST. & 8TH AVE. N)
MH #45 ACCESS
WORK AREA 28 OF 44**



FLAGGERS SHALL REMAIN IN COMMUNICATION VIA RADIO AT ALL TIMES.

ACCESS TO DRIVEWAYS MUST BE MAINTAINED AT ALL TIMES.

CONTACT PROPERTY OWNER(S) 72 HOURS PRIOR TO START OF WORK.

- LEGEND**
- * PORTABLE FLASHING BEACON (P.F.B.)
 - ▬ TYPE III BARRICADE W/SIGN
 - ⋈ TYPE II BARRICADE W/SIGN
 - CHANNELIZING DEVICE
 - ▼ TRAFFIC CONE WITH CLIP ON SIGN
 - ▬ TYPE I W/ SIGN
 - ▬ EXISTING SIGN
 - Ⓢ SIGNALIZED INTERSECTION
 - ⚡ FLASHING ARROW BOARD
 - ⚡ HIGH LEVEL WARNING DEVICE (FLAGTREE)
 - ⚡ FLAGGER
 - TANSAT TOW AWAY NO STOPPING ANY TIME
 - ▬ EXISTING DRIVEWAY
 - ▨ WORK ZONE (ACTIVITY AREA) LIMITS
 - ➔ DIRECTION OF TRAFFIC (NOT PAVEMENT MARKING)

CALL 811 BEFORE YOU DIG.
WISCONSIN TOLL FREE
800-242-8511

BRIGHTSPEED

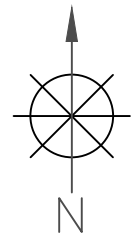
PLANS PREPARED BY:
XCHC
A CONGRUEX COMPANY
9095 Rio San Diego Dr. Ste 165
San Diego, CA 92108-1694
(949) 250-0004 / FAX (949) 250-0006

REVISIONS

REV.	DESCRIPTION	BY	DATE
0	INITIAL DESIGN	V.D.	2/20/24

BRIGHTSPEED
CONFIDENTIAL AND PROPRIETARY
LCRSWIXC

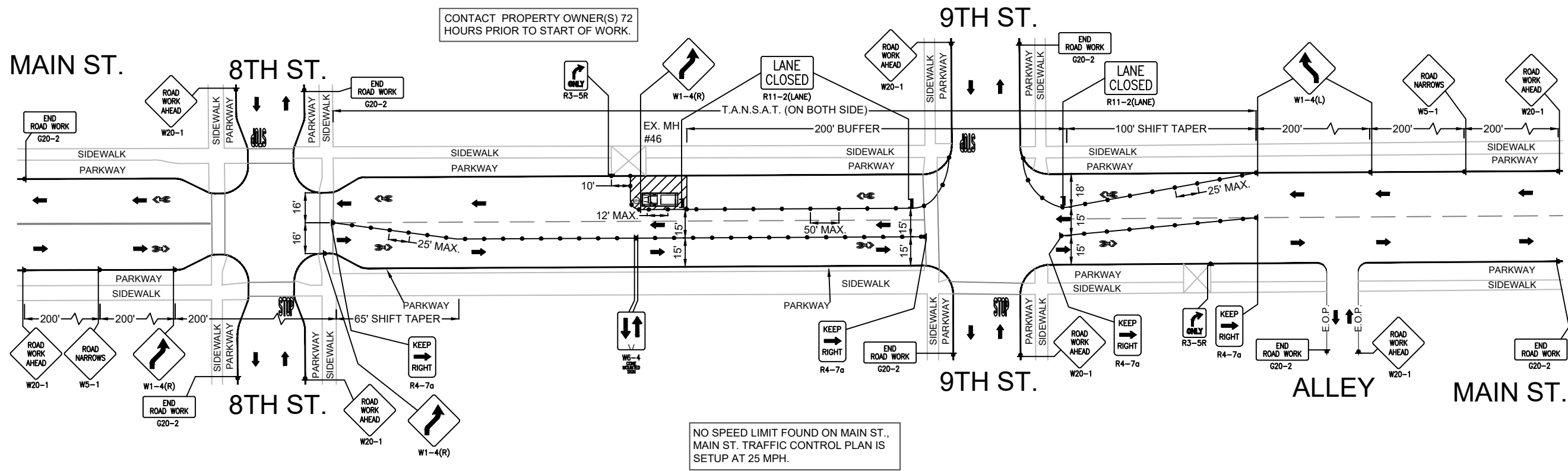
TC-28 OF TC-44



**831 MAIN ST.
MAIN ST. & 9TH AVE. N)
MH #46 ACCESS
WORK AREA 29 OF 44**

ACCESS TO DRIVEWAYS MUST BE MAINTAINED AT ALL TIMES.

CONTACT PROPERTY OWNER(S) 72 HOURS PRIOR TO START OF WORK.



NO SPEED LIMIT FOUND ON MAIN ST., MAIN ST. TRAFFIC CONTROL PLAN IS SETUP AT 25 MPH.

LEGEND

- * PORTABLE FLASHING BEACON (P.F.B.)
- ≡ TYPE III BARRICADE W/SIGN
- ≡ TYPE II BARRICADE W/SIGN
- CHANNELIZING DEVICE
- ▼ TRAFFIC CONE WITH CLIP ON SIGN
- TYPE I W/ SIGN
- EXISTING SIGN
- ⊙ SIGNALIZED INTERSECTION
- ⊞ FLASHING ARROW BOARD
- ⚡ HIGH LEVEL WARNING DEVICE (FLAGTREE)
- ⚓ FLAGGER
- TANSAT TOW AWAY NO STOPPING ANY TIME
- ⊞ EXISTING DRIVEWAY
- ▨ WORK ZONE (ACTIVITY AREA) LIMITS
- DIRECTION OF TRAFFIC (NOT PAVEMENT MARKING)

CALL 811 BEFORE YOU DIG.
WISCONSIN TOLL FREE
800-242-8511

BRIGHTSPEED

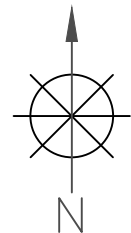
PLANS PREPARED BY:
CHC
A CONGRUEX COMPANY
9095 Rio San Diego Dr. Ste 165
San Diego, CA 92108-1694
(949) 250-0004 / FAX (949) 250-0006

REVISIONS

REV.	DESCRIPTION	BY	DATE
0	INITIAL DESIGN	V.D.	2/20/24

BRIGHTSPEED
CONFIDENTIAL AND PROPRIETARY
LCRSWIXC

TC-29 OF TC-44

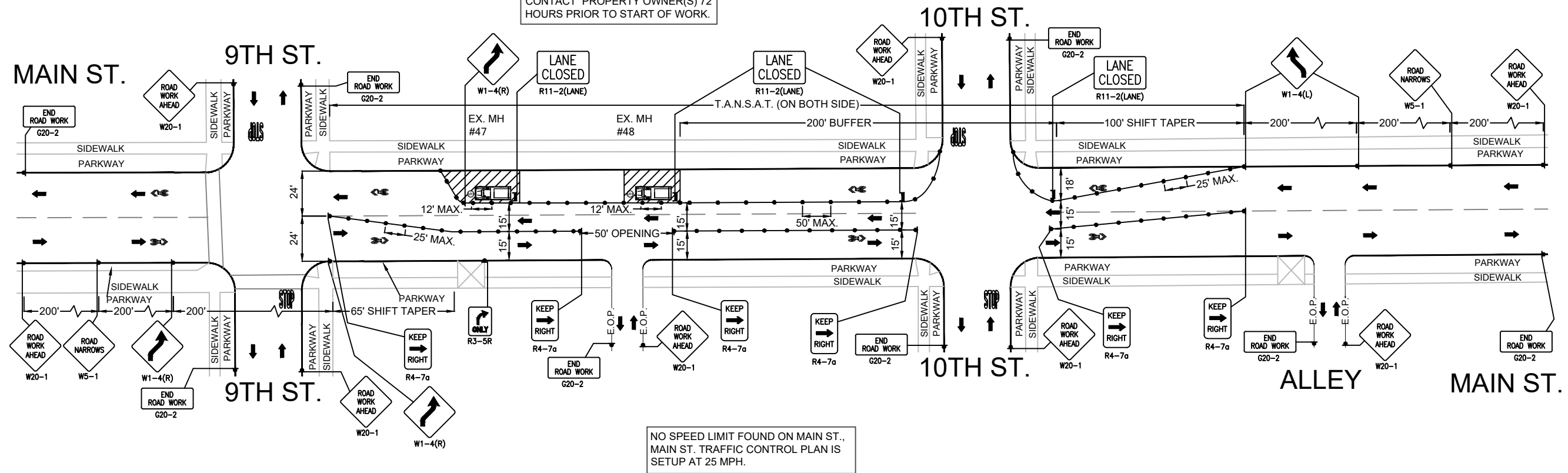


SCALE: 1:60

**923 MAIN ST.
 MAIN ST. & 10TH AVE. N)
 MH #47 & MH #48 ACCESS
 WORK AREA 30 OF 44**

ACCESS TO DRIVEWAYS MUST BE MAINTAINED AT ALL TIMES.

CONTACT PROPERTY OWNER(S) 72 HOURS PRIOR TO START OF WORK.



- LEGEND**
- * PORTABLE FLASHING BEACON (P.F.B.)
 - ≡ TYPE III BARRICADE W/SIGN
 - ≡ TYPE II BARRICADE W/SIGN
 - CHANNELIZING DEVICE
 - ▼ TRAFFIC CONE WITH CLIP ON SIGN
 - TYPE I W/ SIGN
 - EXISTING SIGN
 - ⊙ SIGNALIZED INTERSECTION
 - ⊞ FLASHING ARROW BOARD
 - ⚡ HIGH LEVEL WARNING DEVICE (FLAGTREE)
 - ⚓ FLAGGER
 - TANSAT TOW AWAY NO STOPPING ANY TIME
 - ⊞ EXISTING DRIVEWAY
 - ▨ WORK ZONE (ACTIVITY AREA) LIMITS
 - DIRECTION OF TRAFFIC (NOT PAVEMENT MARKING)

CALL 811 BEFORE YOU DIG.
 WISCONSIN TOLL FREE
 800-242-8511

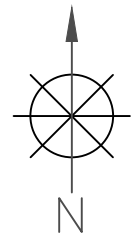
BRIGHTSPEED

PLANS PREPARED BY:
CHC
 A CONGRUEX COMPANY
 9095 Rio San Diego Dr. Ste 165
 San Diego, CA 92108-1694
 (949) 250-0004 / FAX (949) 250-0006

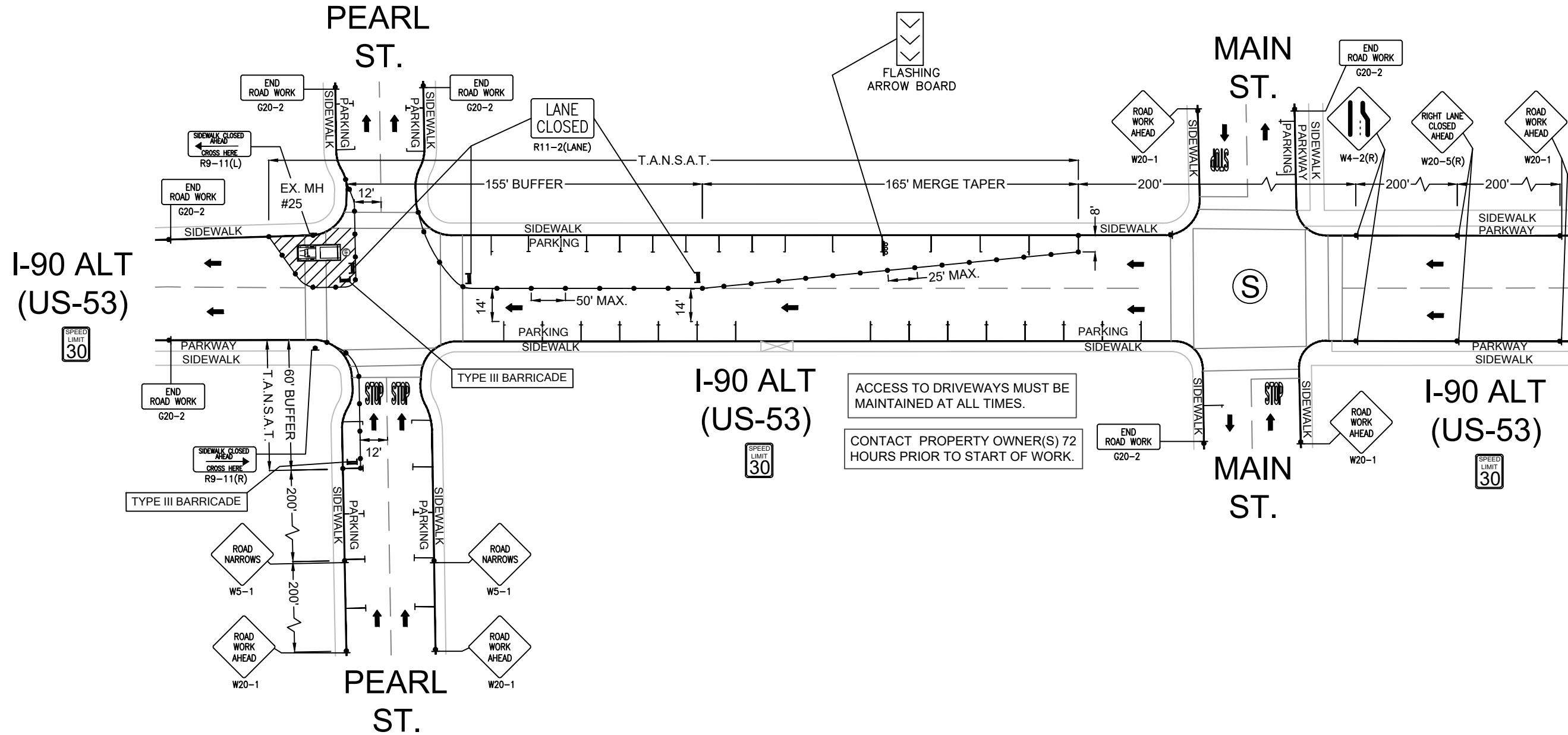
REVISIONS			
REV.	DESCRIPTION	BY	DATE
0	INITIAL DESIGN	V.D.	2/20/24

BRIGHTSPEED
 CONFIDENTIAL AND PROPRIETARY
 LCRSWIXC

TC-30 OF TC-44




114 3RD ST. S (I-90 ALT.-US-53)
 3RD ST. S (I-90 ALT.-US-53 & PEARL ST.)
 MH #25 ACCESS
 WORK AREA 31 OF 44



LEGEND

- * PORTABLE FLASHING BEACON (P.F.B.)
- ≡ TYPE III BARRICADE W/SIGN
- ≡ TYPE II BARRICADE W/SIGN
- CHANNELIZING DEVICE
- ▼ TRAFFIC CONE WITH CLIP ON SIGN
- TYPE I W/ SIGN
- EXISTING SIGN
- Ⓢ SIGNALIZED INTERSECTION
- ⚡ FLASHING ARROW BOARD
- ⚡ HIGH LEVEL WARNING DEVICE (FLAGTREE)
- ♠ FLAGGER
- TANSAT TOW AWAY NO STOPPING ANY TIME
- ▭ EXISTING DRIVEWAY
- ▨ WORK ZONE (ACTIVITY AREA) LIMITS
- ➔ DIRECTION OF TRAFFIC (NOT PAVEMENT MARKING)



CALL 811 BEFORE YOU DIG.
 WISCONSIN TOLL FREE
 800-242-8511

BRIGHTSPEED

PLANS PREPARED BY:
CHC
 A CONGRUEX COMPANY
 9095 Rio San Diego Dr. Ste 165
 San Diego, CA 92108-1694
 (949) 250-0004 / FAX (949) 250-0006

REVISIONS

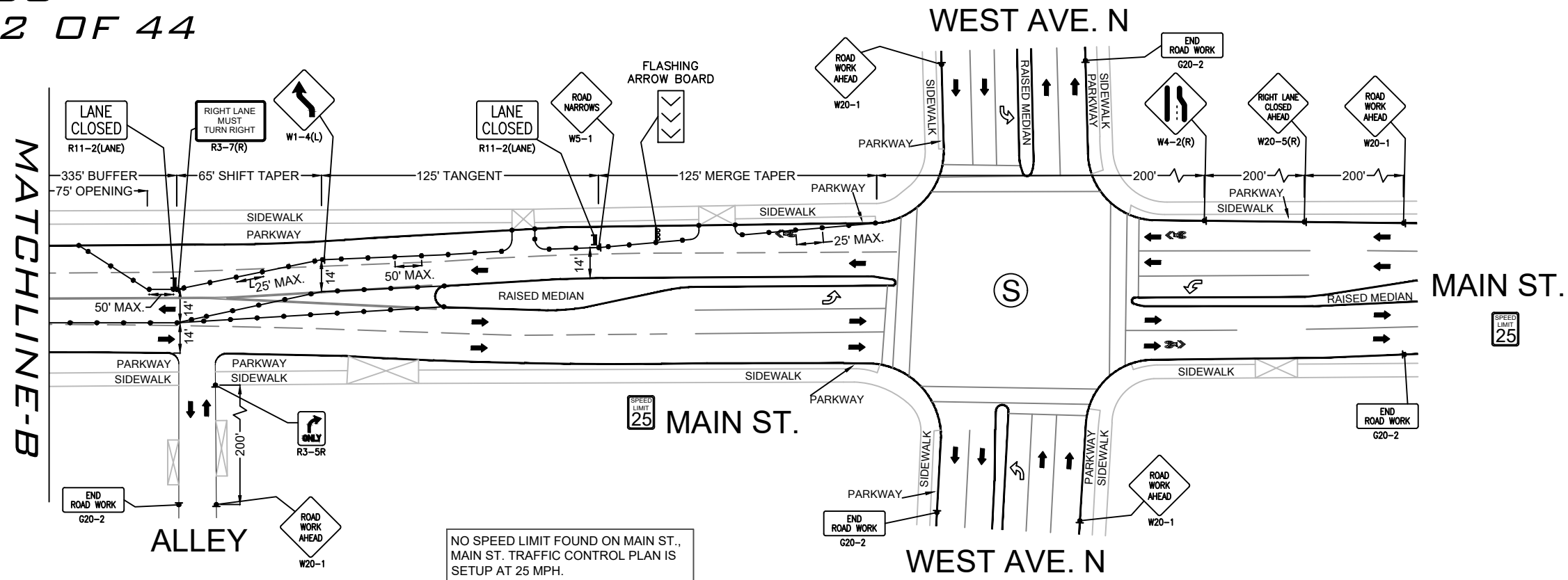
REV.	DESCRIPTION	BY	DATE
0	INITIAL DESIGN	V.D.	2/20/24

BRIGHTSPEED
 CONFIDENTIAL AND PROPRIETARY
 LCRSWIXC

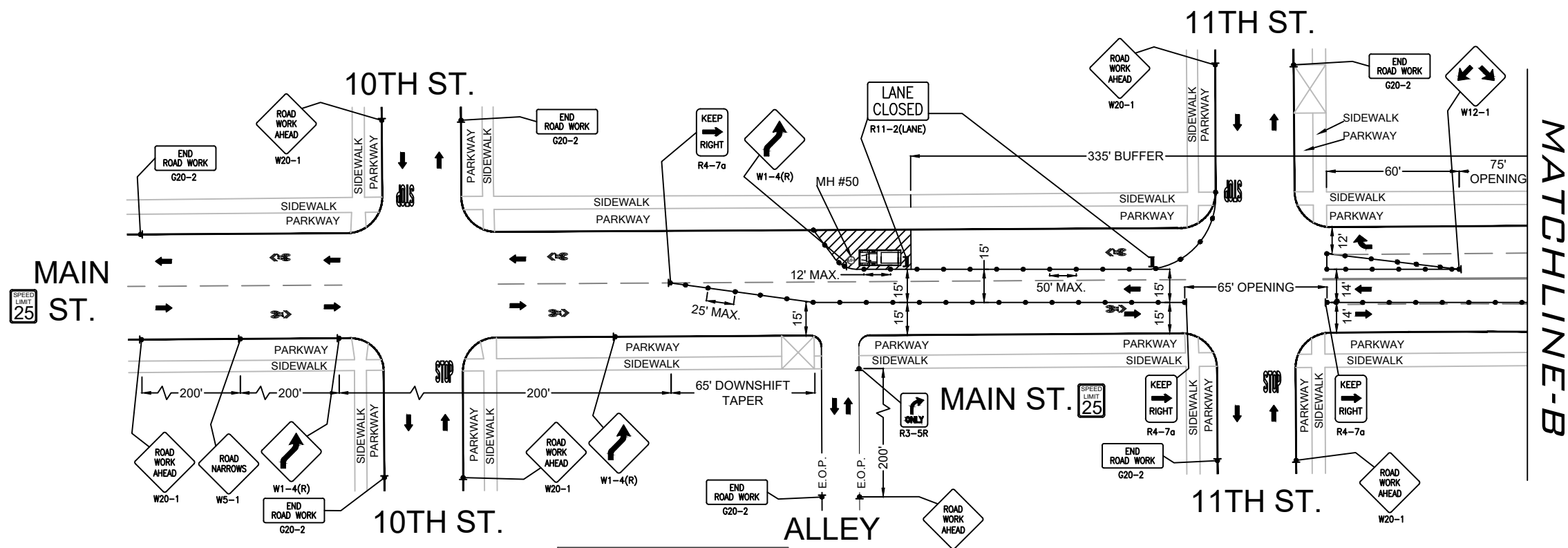
TC-31 OF TC-44

SCALE: 1:50

1011 MAIN ST.
 MAIN ST. & 10TH AVE. N)
 MH #50 ACCESS
 WORK AREA 32 OF 44

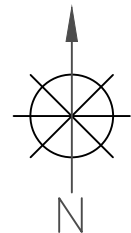


NO SPEED LIMIT FOUND ON MAIN ST.,
 MAIN ST. TRAFFIC CONTROL PLAN IS
 SETUP AT 25 MPH.



CONTACT PROPERTY OWNER(S) 72
 HOURS PRIOR TO START OF WORK.

ACCESS TO DRIVEWAYS MUST BE
 MAINTAINED AT ALL TIMES.



LEGEND

- * PORTABLE FLASHING BEACON (P.F.B.)
- ≡ TYPE III BARRICADE W/SIGN
- ≡ TYPE II BARRICADE W/SIGN
- CHANNELIZING DEVICE
- TRAFFIC CONE WITH CLIP ON SIGN
- TYPE I W/ SIGN
- EXISTING SIGN
- ⊙ SIGNALIZED INTERSECTION
- ⚡ FLASHING ARROW BOARD
- ⚡ HIGH LEVEL WARNING DEVICE (FLAGTREE)
- ⚡ FLAGGER
- TANSAT TOW AWAY NO STOPPING ANY TIME
- ⊠ EXISTING DRIVEWAY
- ▨ WORK ZONE (ACTIVITY AREA) LIMITS
- DIRECTION OF TRAFFIC (NOT PAVEMENT MARKING)

CALL 811 BEFORE YOU DIG.
 WISCONSIN TOLL FREE
 800-242-8511

BRIGHTSPEED

PLANS PREPARED BY:
XCHC
 A CONGRUEX COMPANY
 9095 Rio San Diego Dr. Ste 165
 San Diego, CA 92108-1694
 (949) 250-0004 / FAX (949) 250-0006

REVISIONS

REV.	DESCRIPTION	BY	DATE
0	INITIAL DESIGN	V.D.	2/20/24

BRIGHTSPEED
 CONFIDENTIAL AND PROPRIETARY
 LCRSWIXC

TC-32 OF TC-44

SCALE: 1:60

**604 2ND ST. S
FRONT ST. S & KING ST.
MH #81 ACCESS
WORK AREA 33 OF 44**

PEDESTRIAN CONTROL NOTES:

A DEDICATED INDIVIDUAL WILL BE ASSIGNED THE RESPONSIBILITY OF ESCORTING PEDESTRIANS THROUGH THE WORK AREA IN ACCORDANCE WITH THREE MAJOR CONSIDERATIONS:

1. PEDESTRIANS SHOULD NOT BE LED INTO DIRECT CONFLICT WITH WORK SITE VEHICLES, EQUIPMENT OR OPERATIONS
2. PEDESTRIANS SHOULD NOT BE LED INTO DIRECT CONFLICT WITH MAINLINE TRAFFIC MOVING THROUGH OR AROUND THE WORK SITE.
3. PEDESTRIANS SHOULD BE PROVIDED WITH A REASONABLY SAFE, CONVENIENT AND ACCESSIBLE PATH THAT REPLICATES AS NEARLY AS PRACTICAL THE MOST DESIRABLE CHARACTERISTICS OF THE EXISTING SIDEWALK OR FOOTPATH

FLAGGER TO ASSIST PEDESTRIANS THROUGH WORK AREA (SEE PED NOTES)

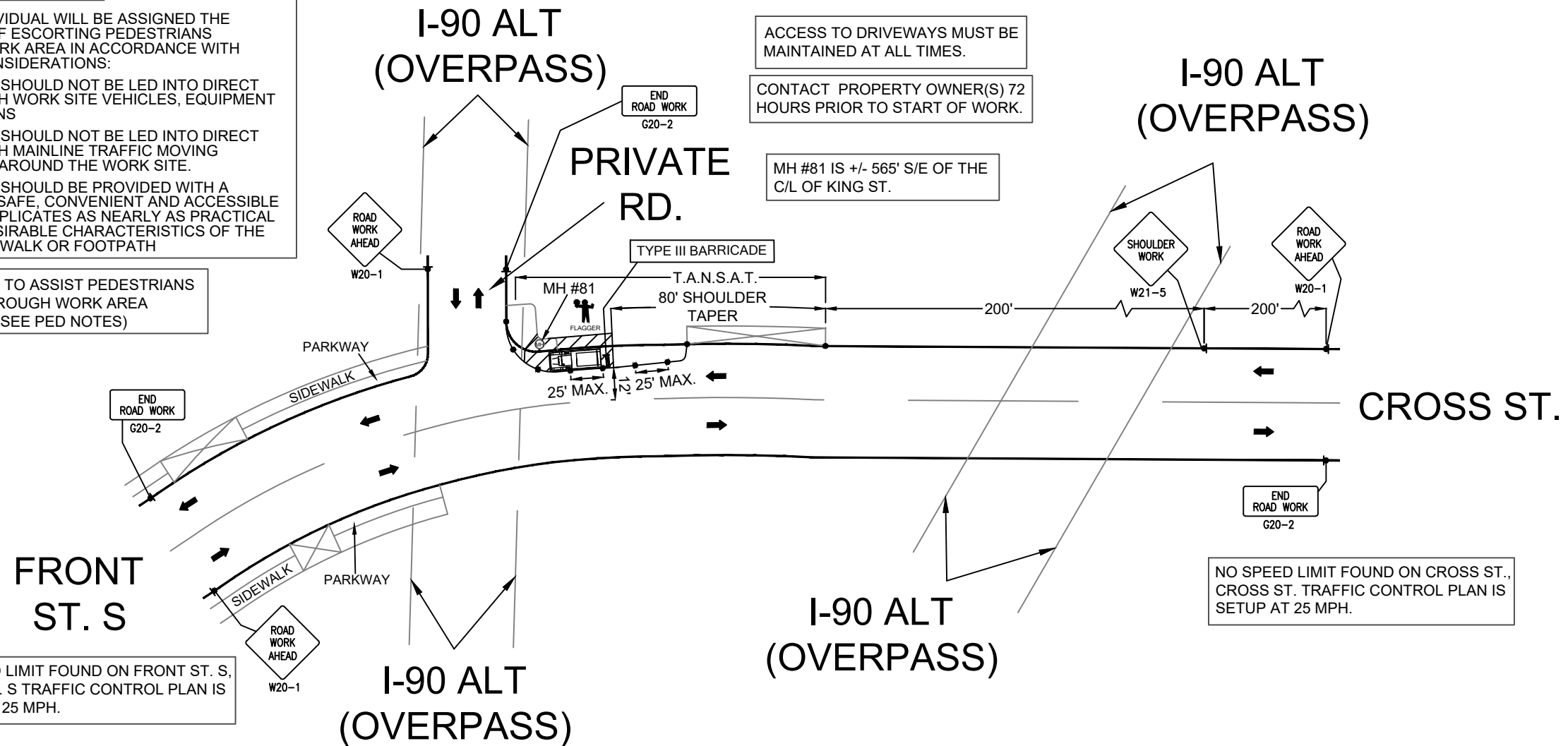
NO SPEED LIMIT FOUND ON FRONT ST. S, FRONT ST. S TRAFFIC CONTROL PLAN IS SETUP AT 25 MPH.

ACCESS TO DRIVEWAYS MUST BE MAINTAINED AT ALL TIMES.

CONTACT PROPERTY OWNER(S) 72 HOURS PRIOR TO START OF WORK.

MH #81 IS +/- 565' S/E OF THE C/L OF KING ST.

NO SPEED LIMIT FOUND ON CROSS ST., CROSS ST. TRAFFIC CONTROL PLAN IS SETUP AT 25 MPH.



LEGEND

- * PORTABLE FLASHING BEACON (P.F.B.)
- ≡ TYPE III BARRICADE W/SIGN
- ≡ TYPE II BARRICADE W/SIGN
- CHANNELIZING DEVICE
- ▼ TRAFFIC CONE WITH CLIP ON SIGN
- TYPE I W/ SIGN
- EXISTING SIGN
- ⊙ SIGNALIZED INTERSECTION
- ⊞ FLASHING ARROW BOARD
- ⚡ HIGH LEVEL WARNING DEVICE (FLAGTREE)
- ♠ FLAGGER
- TANSAT TOW AWAY NO STOPPING ANY TIME
- ⊞ EXISTING DRIVEWAY
- ▨ WORK ZONE (ACTIVITY AREA) LIMITS
- DIRECTION OF TRAFFIC (NOT PAVEMENT MARKING)

CALL 811 BEFORE YOU DIG.
WISCONSIN TOLL FREE
800-242-8511

BRIGHTSPEED

PLANS PREPARED BY:
CHC
A CONGRUEX COMPANY
9095 Rio San Diego Dr. Ste 165
San Diego, CA 92108-1694
(949) 250-0004 / FAX (949) 250-0006

REVISIONS

REV.	DESCRIPTION	BY	DATE
0	INITIAL DESIGN	V.D.	2/20/24

BRIGHTSPEED
CONFIDENTIAL AND PROPRIETARY
LCRSWIXC

TC-33 OF TC-44

SCALE: 1:50

**502 FRONT ST. S
FRONT ST. S & KING ST.
MH #80 ACCESS
WORK AREA 34 OF 44**

ACCESS TO DRIVEWAYS MUST BE MAINTAINED AT ALL TIMES.

CONTACT PROPERTY OWNER(S) 72 HOURS PRIOR TO START OF WORK.

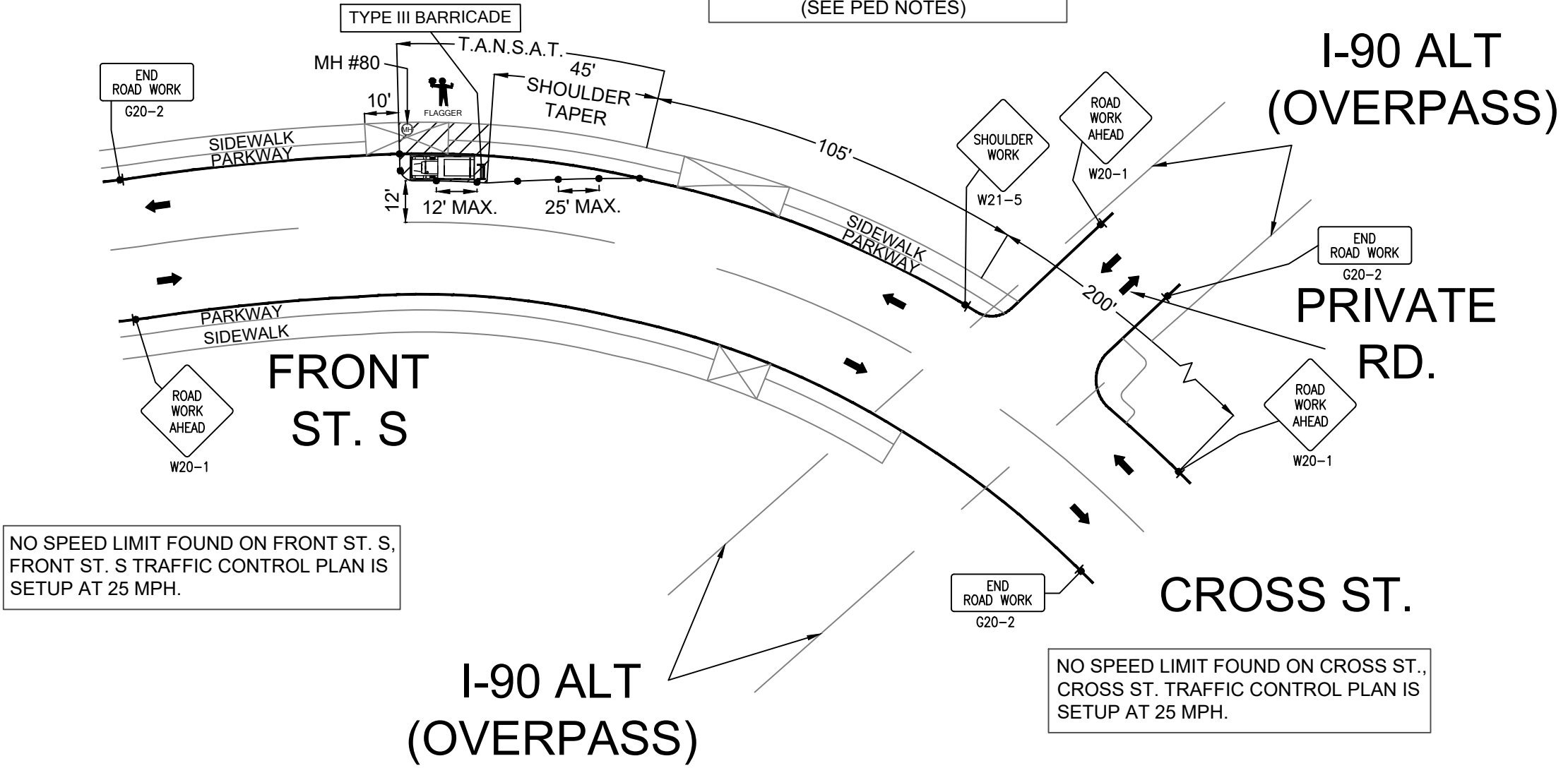
MH #80 IS +/- 340' S/E OF THE C/L OF KING ST.

PEDESTRIAN CONTROL NOTES:

A DEDICATED INDIVIDUAL WILL BE ASSIGNED THE RESPONSIBILITY OF ESCORTING PEDESTRIANS THROUGH THE WORK AREA IN ACCORDANCE WITH THREE MAJOR CONSIDERATIONS:

1. PEDESTRIANS SHOULD NOT BE LED INTO DIRECT CONFLICT WITH WORK SITE VEHICLES, EQUIPMENT OR OPERATIONS
2. PEDESTRIANS SHOULD NOT BE LED INTO DIRECT CONFLICT WITH MAINLINE TRAFFIC MOVING THROUGH OR AROUND THE WORK SITE.
3. PEDESTRIANS SHOULD BE PROVIDED WITH A REASONABLY SAFE, CONVENIENT AND ACCESSIBLE PATH THAT REPLICATES AS NEARLY AS PRACTICAL THE MOST DESIRABLE CHARACTERISTICS OF THE EXISTING SIDEWALK OR FOOTPATH

FLAGGER TO ASSIST PEDESTRIANS THROUGH WORK AREA (SEE PED NOTES)



NO SPEED LIMIT FOUND ON FRONT ST. S, FRONT ST. S TRAFFIC CONTROL PLAN IS SETUP AT 25 MPH.

NO SPEED LIMIT FOUND ON CROSS ST., CROSS ST. TRAFFIC CONTROL PLAN IS SETUP AT 25 MPH.

LEGEND

- * PORTABLE FLASHING BEACON (P.F.B.)
- ≡ TYPE III BARRICADE W/SIGN
- ≡ TYPE II BARRICADE W/SIGN
- CHANNELIZING DEVICE
- ▼ TRAFFIC CONE WITH CLIP ON SIGN
- TYPE I W/ SIGN
- EXISTING SIGN
- Ⓢ SIGNALIZED INTERSECTION
- ⚡ FLASHING ARROW BOARD
- ⚡ HIGH LEVEL WARNING DEVICE (FLAGTREE)
- 🚧 FLAGGER
- TANSAT TOW AWAY NO STOPPING ANY TIME
- ⊠ EXISTING DRIVEWAY
- ▨ WORK ZONE (ACTIVITY AREA) LIMITS
- ➔ DIRECTION OF TRAFFIC (NOT PAVEMENT MARKING)

CALL 811 BEFORE YOU DIG.
WISCONSIN TOLL FREE
800-242-8511

BRIGHTSPEED

PLANS PREPARED BY:
CHC
A CONGRUEX COMPANY
9095 Rio San Diego Dr. Ste 165
San Diego, CA 92108-1694
(949) 250-0004 / FAX (949) 250-0006

REVISIONS

REV.	DESCRIPTION	BY	DATE
0	INITIAL DESIGN	V.D.	2/20/24

BRIGHTSPEED
CONFIDENTIAL AND PROPRIETARY
LCRSWIXC

TC-34 OF TC-44

SCALE: 1:40

**501 FRONT ST. S
FRONT ST. S & KING ST.
MH #79 ACCESS
WORK AREA 35 OF 44**

PEDESTRIAN CONTROL NOTES:

A DEDICATED INDIVIDUAL WILL BE ASSIGNED THE RESPONSIBILITY OF ESCORTING PEDESTRIANS THROUGH THE WORK AREA IN ACCORDANCE WITH THREE MAJOR CONSIDERATIONS:

1. PEDESTRIANS SHOULD NOT BE LED INTO DIRECT CONFLICT WITH WORK SITE VEHICLES, EQUIPMENT OR OPERATIONS
2. PEDESTRIANS SHOULD NOT BE LED INTO DIRECT CONFLICT WITH MAINLINE TRAFFIC MOVING THROUGH OR AROUND THE WORK SITE.
3. PEDESTRIANS SHOULD BE PROVIDED WITH A REASONABLY SAFE, CONVENIENT AND ACCESSIBLE PATH THAT REPLICATES AS NEARLY AS PRACTICAL THE MOST DESIRABLE CHARACTERISTICS OF THE EXISTING SIDEWALK OR FOOTPATH

ACCESS TO DRIVEWAYS MUST BE MAINTAINED AT ALL TIMES.

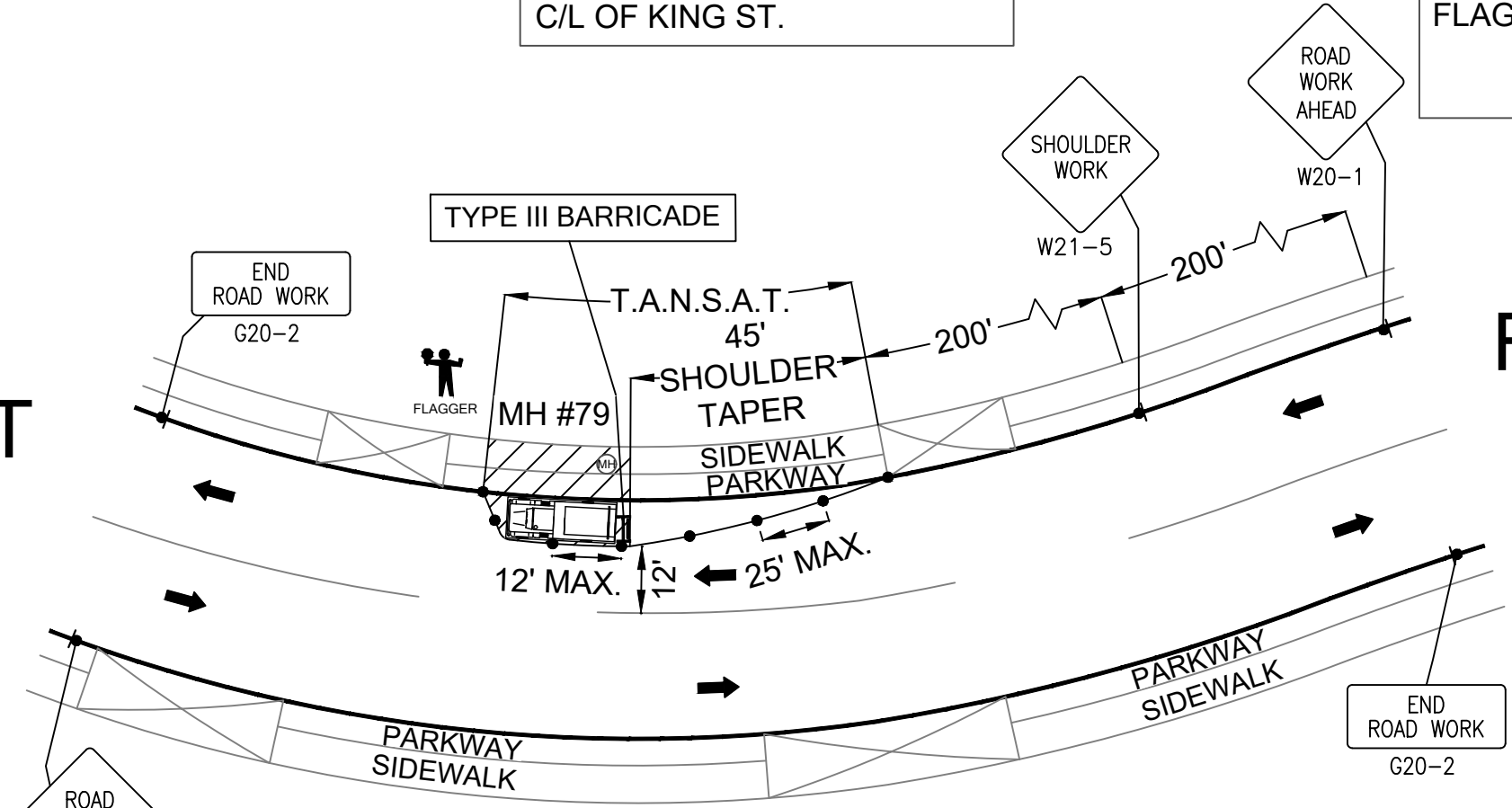
CONTACT PROPERTY OWNER(S) 72 HOURS PRIOR TO START OF WORK.

MH #79 IS +/- 170' S/E OF THE C/L OF KING ST.

FLAGGER TO ASSIST PEDESTRIANS THROUGH WORK AREA (SEE PED NOTES)

FRONT ST. S

FRONT ST. S



NO SPEED LIMIT FOUND ON FRONT ST. S, FRONT ST. S TRAFFIC CONTROL PLAN IS SETUP AT 25 MPH.

LEGEND

- * PORTABLE FLASHING BEACON (P.F.B.)
- ≡ TYPE III BARRICADE W/SIGN
- ≡ TYPE II BARRICADE W/SIGN
- CHANNELIZING DEVICE
- ▼ TRAFFIC CONE WITH CLIP ON SIGN
- TYPE I W/ SIGN
- EXISTING SIGN
- Ⓢ SIGNALIZED INTERSECTION
- ⚡ FLASHING ARROW BOARD
- ⚡ HIGH LEVEL WARNING DEVICE (FLAGTREE)
- 🚧 FLAGGER
- TANSAT TOW AWAY NO STOPPING ANY TIME
- ⊠ EXISTING DRIVEWAY
- ▨ WORK ZONE (ACTIVITY AREA) LIMITS
- ➔ DIRECTION OF TRAFFIC (NOT PAVEMENT MARKING)

CALL 811 BEFORE YOU DIG.
WISCONSIN TOLL FREE
800-242-8511

BRIGHTSPEED

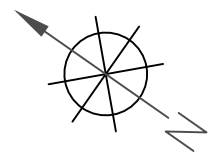
PLANS PREPARED BY:
CHC
A CONGRUEX COMPANY
9095 Rio San Diego Dr. Ste 165
San Diego, CA 92108-1694
(949) 250-0004 / FAX (949) 250-0006

REVISIONS

REV.	DESCRIPTION	BY	DATE
0	INITIAL DESIGN	V.D.	2/20/24

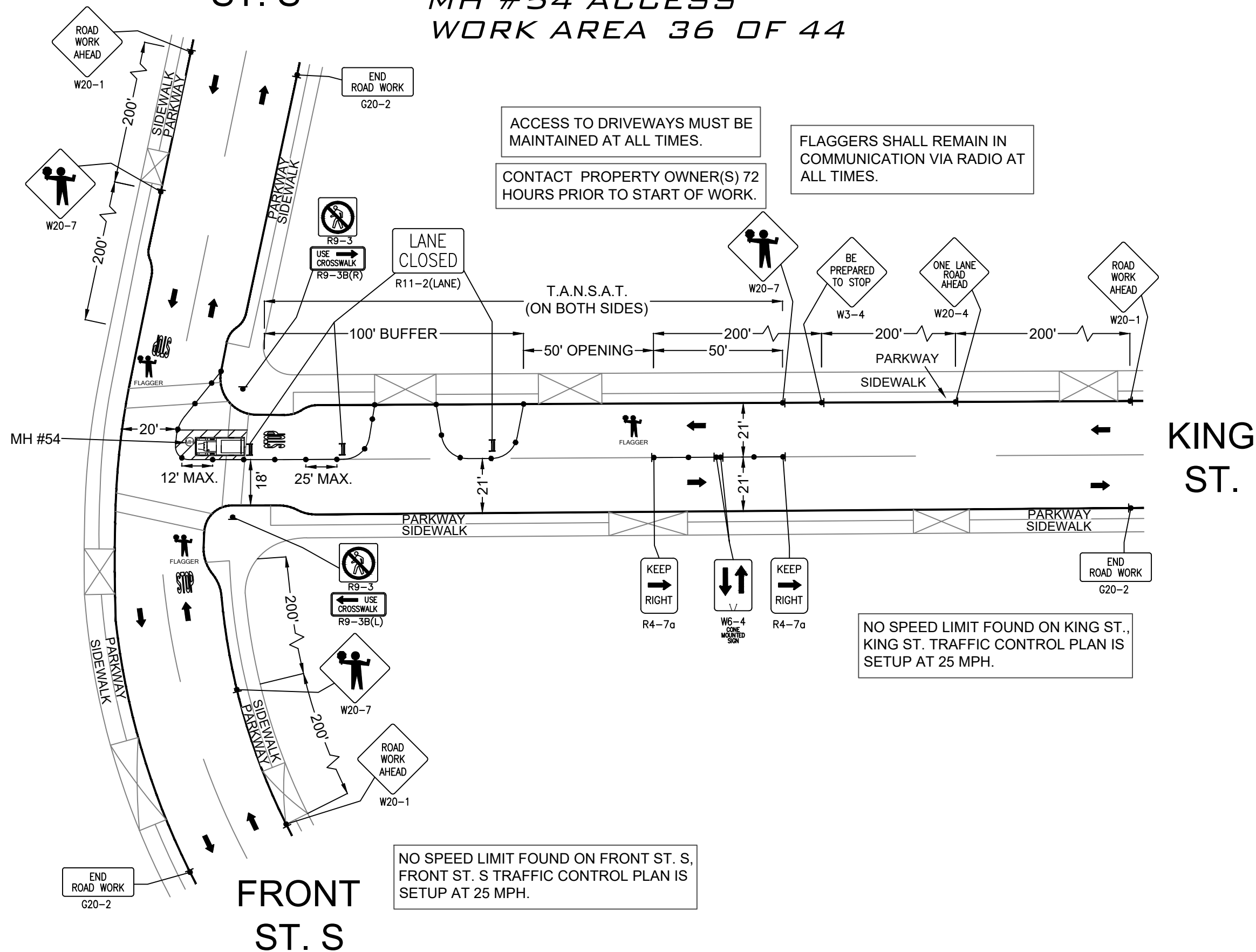
BRIGHTSPEED
CONFIDENTIAL AND PROPRIETARY
LCRSWIXC

TC-35 OF TC-44



FRONT ST. S

428 FRONT ST. S KING ST. & FRONT ST. S MH #54 ACCESS WORK AREA 36 OF 44



ACCESS TO DRIVEWAYS MUST BE MAINTAINED AT ALL TIMES.

CONTACT PROPERTY OWNER(S) 72 HOURS PRIOR TO START OF WORK.

FLAGGERS SHALL REMAIN IN COMMUNICATION VIA RADIO AT ALL TIMES.

NO SPEED LIMIT FOUND ON KING ST., KING ST. TRAFFIC CONTROL PLAN IS SETUP AT 25 MPH.

NO SPEED LIMIT FOUND ON FRONT ST. S, FRONT ST. S TRAFFIC CONTROL PLAN IS SETUP AT 25 MPH.

LEGEND

- * PORTABLE FLASHING BEACON (P.F.B.)
- ≡ TYPE III BARRICADE W/SIGN
- ≡ TYPE II BARRICADE W/SIGN
- CHANNELIZING DEVICE
- ▼ TRAFFIC CONE WITH CLIP ON SIGN
- TYPE I W/ SIGN
- EXISTING SIGN
- ⊙ SIGNALIZED INTERSECTION
- ⚡ FLASHING ARROW BOARD
- ⚡ HIGH LEVEL WARNING DEVICE (FLAGTREE)
- ♠ FLAGGER
- TANSAT TOW AWAY NO STOPPING ANY TIME
- ⊠ EXISTING DRIVEWAY
- ▨ WORK ZONE (ACTIVITY AREA) LIMITS
- DIRECTION OF TRAFFIC (NOT PAVEMENT MARKING)

CALL 811 BEFORE YOU DIG.
WISCONSIN TOLL FREE
800-242-8511

BRIGHTSPEED

PLANS PREPARED BY:
CHC
A CONGRUEX COMPANY
9095 Rio San Diego Dr. Ste 165
San Diego, CA 92108-1694
(949) 250-0004 / FAX (949) 250-0006

REVISIONS

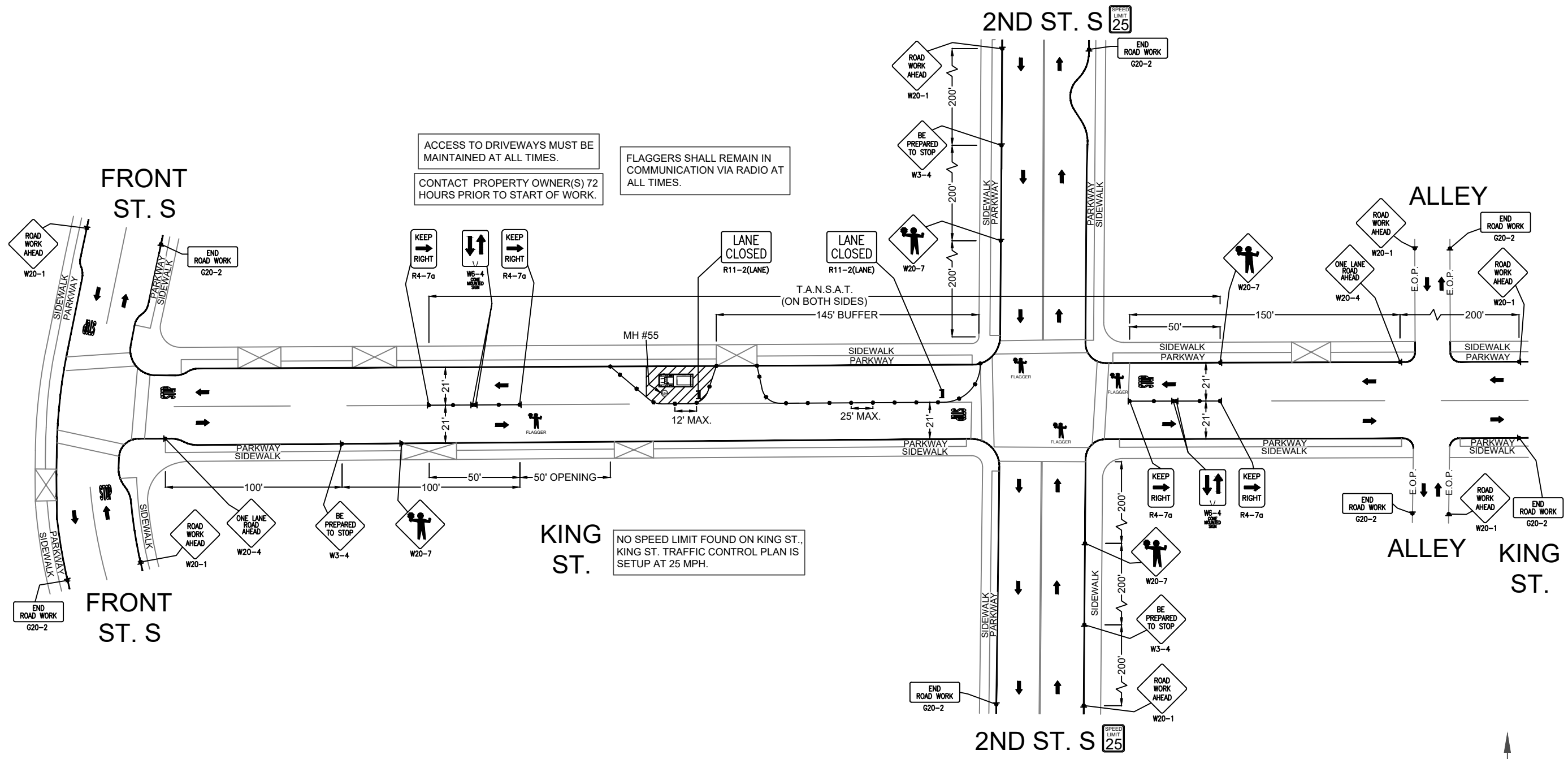
REV.	DESCRIPTION	BY	DATE
0	INITIAL DESIGN	V.D.	2/20/24

BRIGHTSPEED
CONFIDENTIAL AND PROPRIETARY
LCRSWIXC

TC-36 OF TC-44

SCALE: 1:40

424 2ND ST. S
 KING ST. & 2ND ST. S
 MH #55 ACCESS
 WORK AREA 37 OF 44



ACCESS TO DRIVEWAYS MUST BE MAINTAINED AT ALL TIMES.
 CONTACT PROPERTY OWNER(S) 72 HOURS PRIOR TO START OF WORK.
 FLAGGERS SHALL REMAIN IN COMMUNICATION VIA RADIO AT ALL TIMES.

NO SPEED LIMIT FOUND ON KING ST., KING ST. TRAFFIC CONTROL PLAN IS SETUP AT 25 MPH.

LEGEND

- * PORTABLE FLASHING BEACON (P.F.B.)
- ≡ TYPE III BARRICADE W/SIGN
- ≡ TYPE II BARRICADE W/SIGN
- CHANNELIZING DEVICE
- ▼ TRAFFIC CONE WITH CLIP ON SIGN
- TYPE I W/ SIGN
- EXISTING SIGN
- ⊙ SIGNALIZED INTERSECTION
- ⊞ FLASHING ARROW BOARD
- ⚡ HIGH LEVEL WARNING DEVICE (FLAGTREE)
- ♠ FLAGGER
- TANSAT TOW AWAY NO STOPPING ANY TIME
- ⊞ EXISTING DRIVEWAY
- ▨ WORK ZONE (ACTIVITY AREA) LIMITS
- DIRECTION OF TRAFFIC (NOT PAVEMENT MARKING)

CALL 811 BEFORE YOU DIG.
 WISCONSIN TOLL FREE
 800-242-8511

BRIGHTSPEED

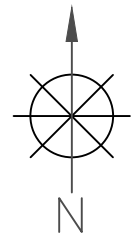
PLANS PREPARED BY:
XCHC
 A CONGRUEX COMPANY
 9095 Rio San Diego Dr. Ste 165
 San Diego, CA 92108-1694
 (949) 250-0004 / FAX (949) 250-0006

REVISIONS

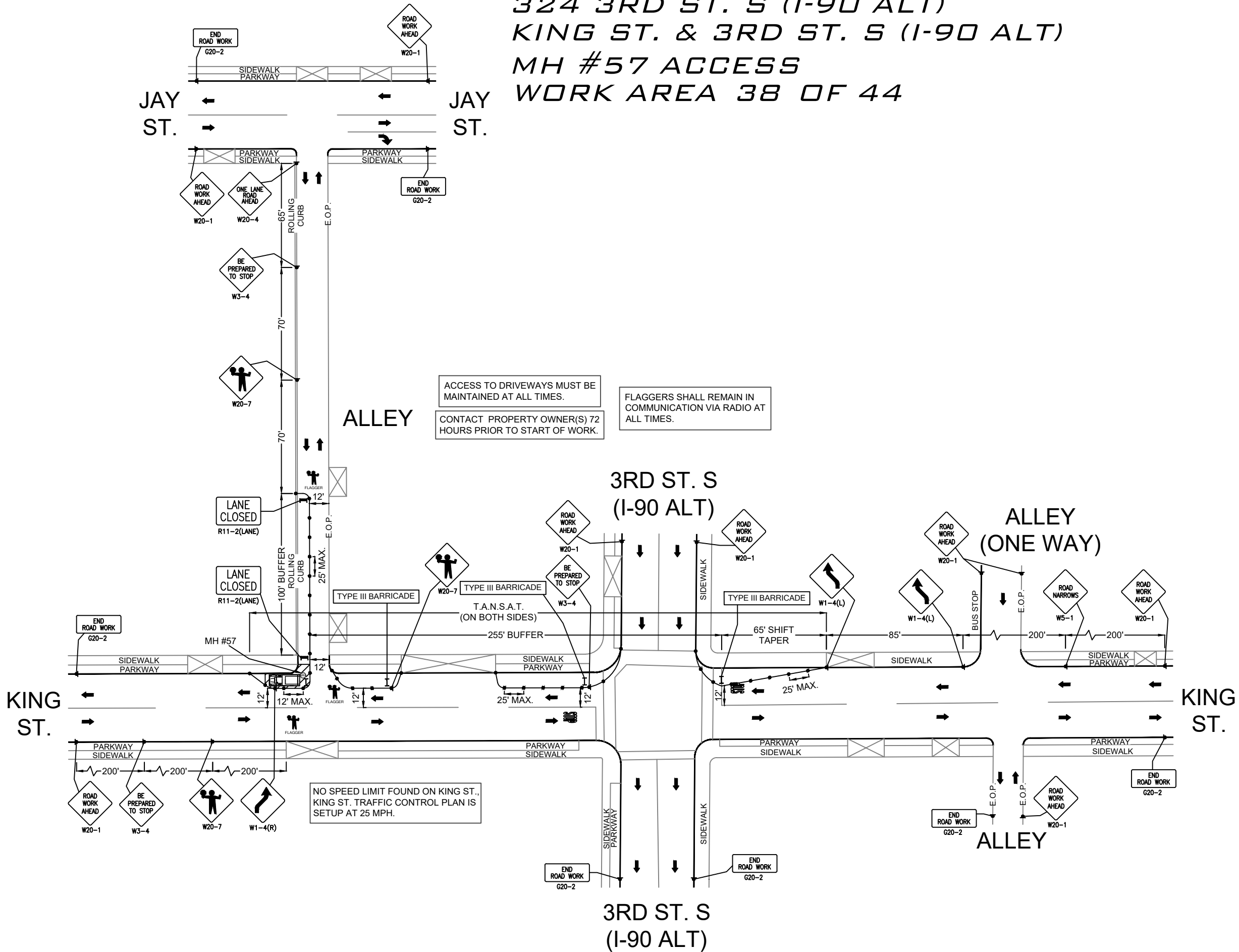
REV.	DESCRIPTION	BY	DATE
0	INITIAL DESIGN	V.D.	2/20/24

BRIGHTSPEED
 CONFIDENTIAL AND PROPRIETARY
 LCRSWIXC

TC-37 OF TC-44



**324 3RD ST. S (I-90 ALT)
 KING ST. & 3RD ST. S (I-90 ALT)
 MH #57 ACCESS
 WORK AREA 38 OF 44**



ACCESS TO DRIVEWAYS MUST BE MAINTAINED AT ALL TIMES.
 CONTACT PROPERTY OWNER(S) 72 HOURS PRIOR TO START OF WORK.

FLAGGERS SHALL REMAIN IN COMMUNICATION VIA RADIO AT ALL TIMES.

NO SPEED LIMIT FOUND ON KING ST., KING ST. TRAFFIC CONTROL PLAN IS SETUP AT 25 MPH.

LEGEND

- * PORTABLE FLASHING BEACON (P.F.B.)
- ≡ TYPE III BARRICADE W/SIGN
- ≡ TYPE II BARRICADE W/SIGN
- CHANNELIZING DEVICE
- ▼ TRAFFIC CONE WITH CLIP ON SIGN
- TYPE I W/ SIGN
- EXISTING SIGN
- ⊙ SIGNALIZED INTERSECTION
- ⊞ FLASHING ARROW BOARD
- ⚡ HIGH LEVEL WARNING DEVICE (FLAGTREE)
- ♠ FLAGGER
- TANSAT TOW AWAY NO STOPPING ANY TIME
- ⊞ EXISTING DRIVEWAY
- ▨ WORK ZONE (ACTIVITY AREA) LIMITS
- DIRECTION OF TRAFFIC (NOT PAVEMENT MARKING)

CALL 811 BEFORE YOU DIG.
 WISCONSIN TOLL FREE
 800-242-8511

BRIGHTSPEED

PLANS PREPARED BY:
XCHC
 A CONGRUEX COMPANY
 9095 Rio San Diego Dr. Ste 165
 San Diego, CA 92108-1694
 (949) 250-0004 / FAX (949) 250-0006

REVISIONS

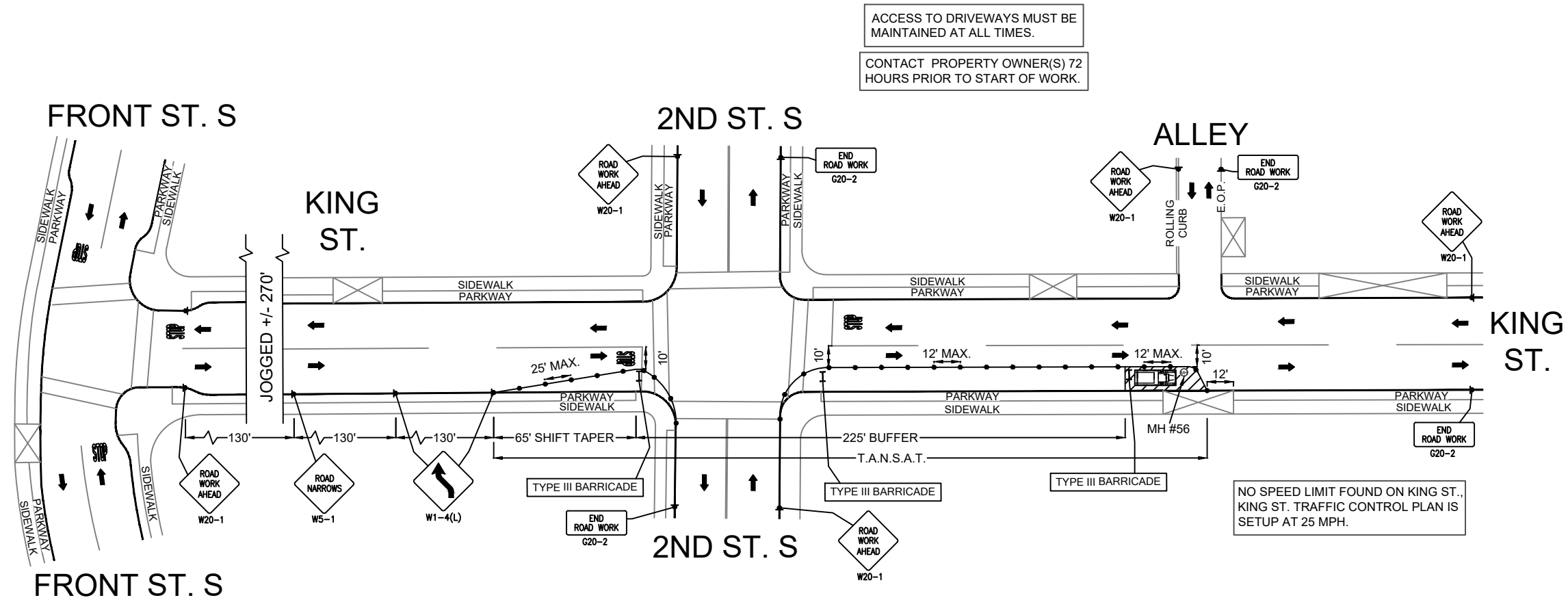
REV.	DESCRIPTION	BY	DATE
0	INITIAL DESIGN	V.D.	2/20/24

BRIGHTSPEED
 CONFIDENTIAL AND PROPRIETARY
 LCRSWIXC

TC-38 OF TC-44

SCALE: 1:60

515 2ND ST. S
 KING ST. & 2ND ST. S
 MH #56 ACCESS
 WORK AREA 39 OF 44



- LEGEND**
- * PORTABLE FLASHING BEACON (P.F.B.)
 - ≡ TYPE III BARRICADE W/SIGN
 - ≡ TYPE II BARRICADE W/SIGN
 - CHANNELIZING DEVICE
 - ▼ TRAFFIC CONE WITH CLIP ON SIGN
 - TYPE I W/ SIGN
 - EXISTING SIGN
 - ⊙ SIGNALIZED INTERSECTION
 - ⊞ FLASHING ARROW BOARD
 - ⚡ HIGH LEVEL WARNING DEVICE (FLAGTREE)
 - ⚓ FLAGGER
 - TANSAT TOW AWAY NO STOPPING ANY TIME
 - ⊞ EXISTING DRIVEWAY
 - ▨ WORK ZONE (ACTIVITY AREA) LIMITS
 - DIRECTION OF TRAFFIC (NOT PAVEMENT MARKING)

CALL 811 BEFORE YOU DIG.
 WISCONSIN TOLL FREE
 800-242-8511

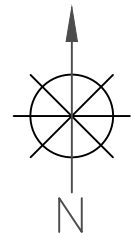
BRIGHTSPEED

PLANS PREPARED BY:
CHC
 A CONGRUEX COMPANY
 9095 Rio San Diego Dr. Ste 165
 San Diego, CA 92108-1694
 (949) 250-0004 / FAX (949) 250-0006

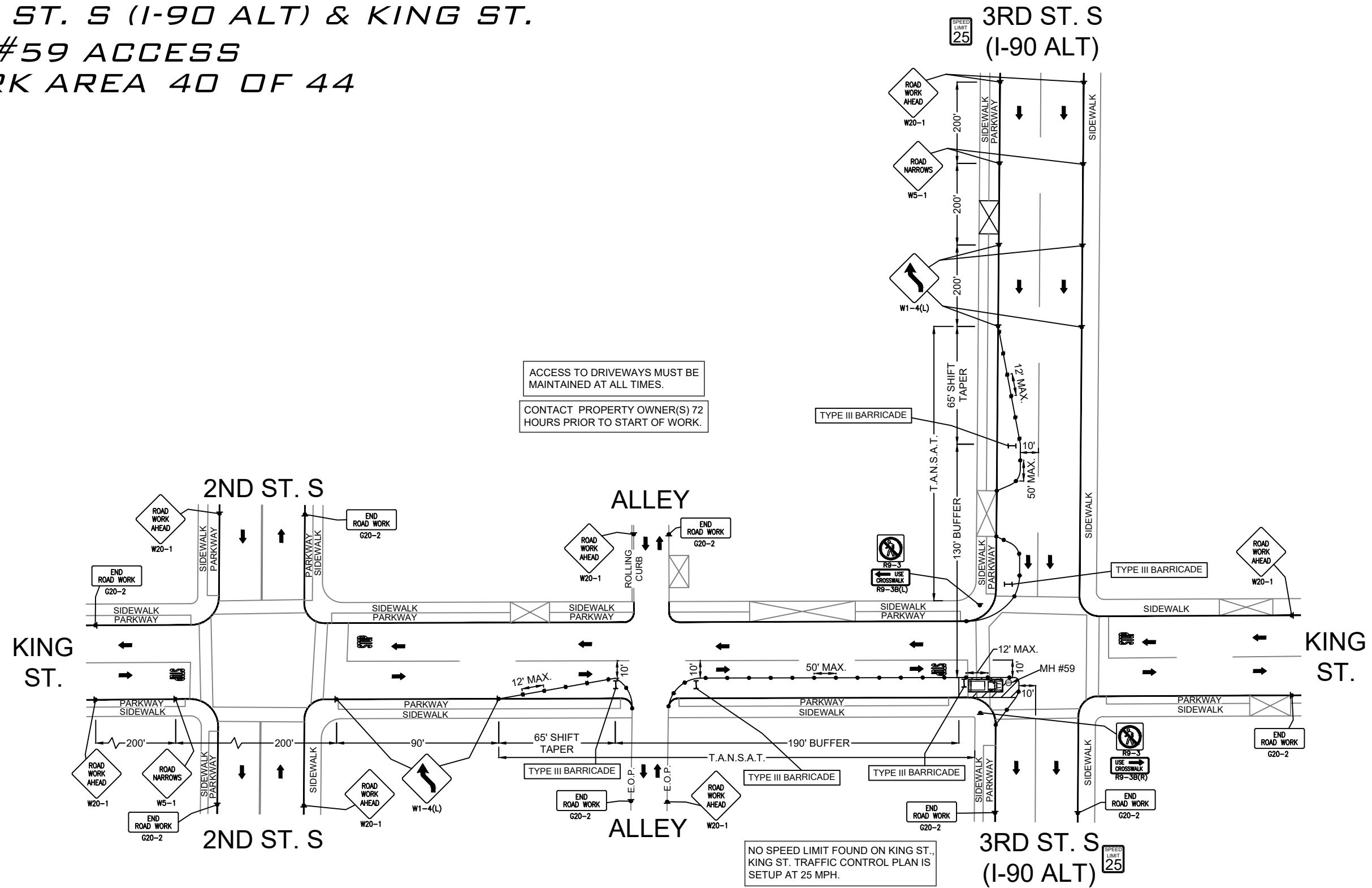
REVISIONS			
REV.	DESCRIPTION	BY	DATE
0	INITIAL DESIGN	V.D.	2/20/24

BRIGHTSPEED
 CONFIDENTIAL AND PROPRIETARY
 LCRSWIXC

TC-39 OF TC-44



304 3RD ST. S (I-90 ALT)
 3RD ST. S (I-90 ALT) & KING ST.
 MH #59 ACCESS
 WORK AREA 40 OF 44



LEGEND

- * PORTABLE FLASHING BEACON (P.F.B.)
- ≡ TYPE III BARRICADE W/SIGN
- ≡ TYPE II BARRICADE W/SIGN
- CHANNELIZING DEVICE
- ▼ TRAFFIC CONE WITH CLIP ON SIGN
- TYPE I W/ SIGN
- EXISTING SIGN
- ⊙ SIGNALIZED INTERSECTION
- ⊞ FLASHING ARROW BOARD
- ⚡ HIGH LEVEL WARNING DEVICE (FLAGTREE)
- ⚠ FLAGGER
- TANSAT TOW AWAY NO STOPPING ANY TIME
- ⊞ EXISTING DRIVEWAY
- ▨ WORK ZONE (ACTIVITY AREA) LIMITS
- DIRECTION OF TRAFFIC (NOT PAVEMENT MARKING)

CALL 811 BEFORE YOU DIG.
 WISCONSIN TOLL FREE
 800-242-8511

BRIGHTSPEED

PLANS PREPARED BY:
XCHC
 A CONGRUEX COMPANY
 9095 Rio San Diego Dr. Ste 165
 San Diego, CA 92108-1694
 (949) 250-0004 / FAX (949) 250-0006

REVISIONS

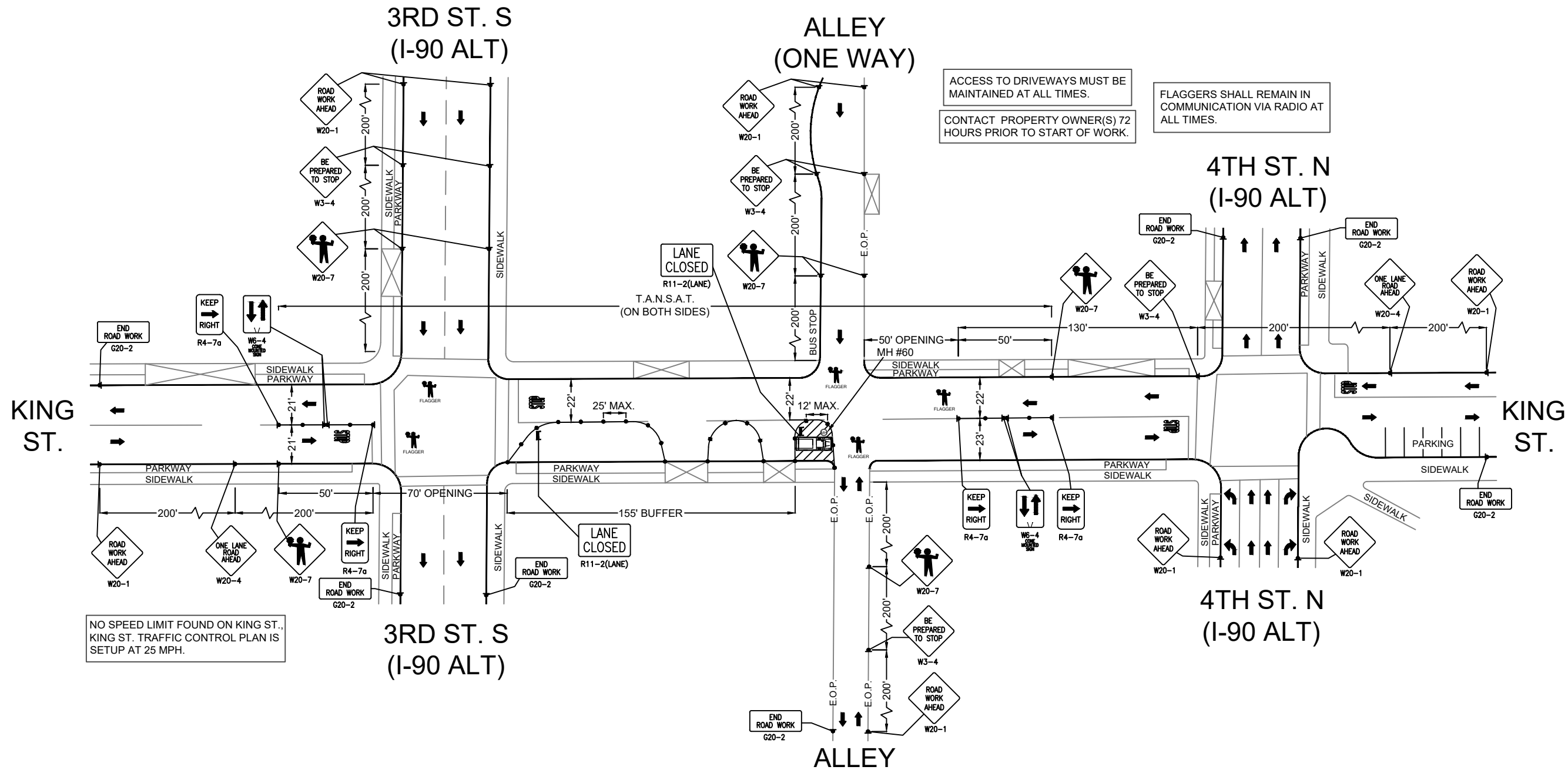
REV.	DESCRIPTION	BY	DATE
0	INITIAL DESIGN	V.D.	2/20/24

BRIGHTSPEED
 CONFIDENTIAL AND PROPRIETARY
 LCRSWIXC

TC-40 OF TC-44

SCALE: 1:60

**323 KING ST.
KING ST. & 3RD ST. S (I-90 ALT)
MH #60 ACCESS
WORK AREA 41 OF 44**



- LEGEND**
- * PORTABLE FLASHING BEACON (P.F.B.)
 - ≡ TYPE III BARRICADE W/SIGN
 - ≡ TYPE II BARRICADE W/SIGN
 - CHANNELIZING DEVICE
 - ▼ TRAFFIC CONE WITH CLIP ON SIGN
 - TYPE I W/ SIGN
 - EXISTING SIGN
 - ⊙ SIGNALIZED INTERSECTION
 - ⚡ FLASHING ARROW BOARD
 - ⚡ HIGH LEVEL WARNING DEVICE (FLAGTREE)
 - ♠ FLAGGER
 - TANSAT TOW AWAY NO STOPPING ANY TIME
 - ⊠ EXISTING DRIVEWAY
 - ▨ WORK ZONE (ACTIVITY AREA) LIMITS
 - DIRECTION OF TRAFFIC (NOT PAVEMENT MARKING)

CALL 811 BEFORE YOU DIG.
WISCONSIN TOLL FREE
800-242-8511

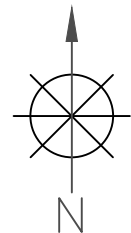
BRIGHTSPEED

PLANS PREPARED BY:
XCHC
A CONGRUEX COMPANY
9095 Rio San Diego Dr. Ste 165
San Diego, CA 92108-1694
(949) 250-0004 / FAX (949) 250-0006

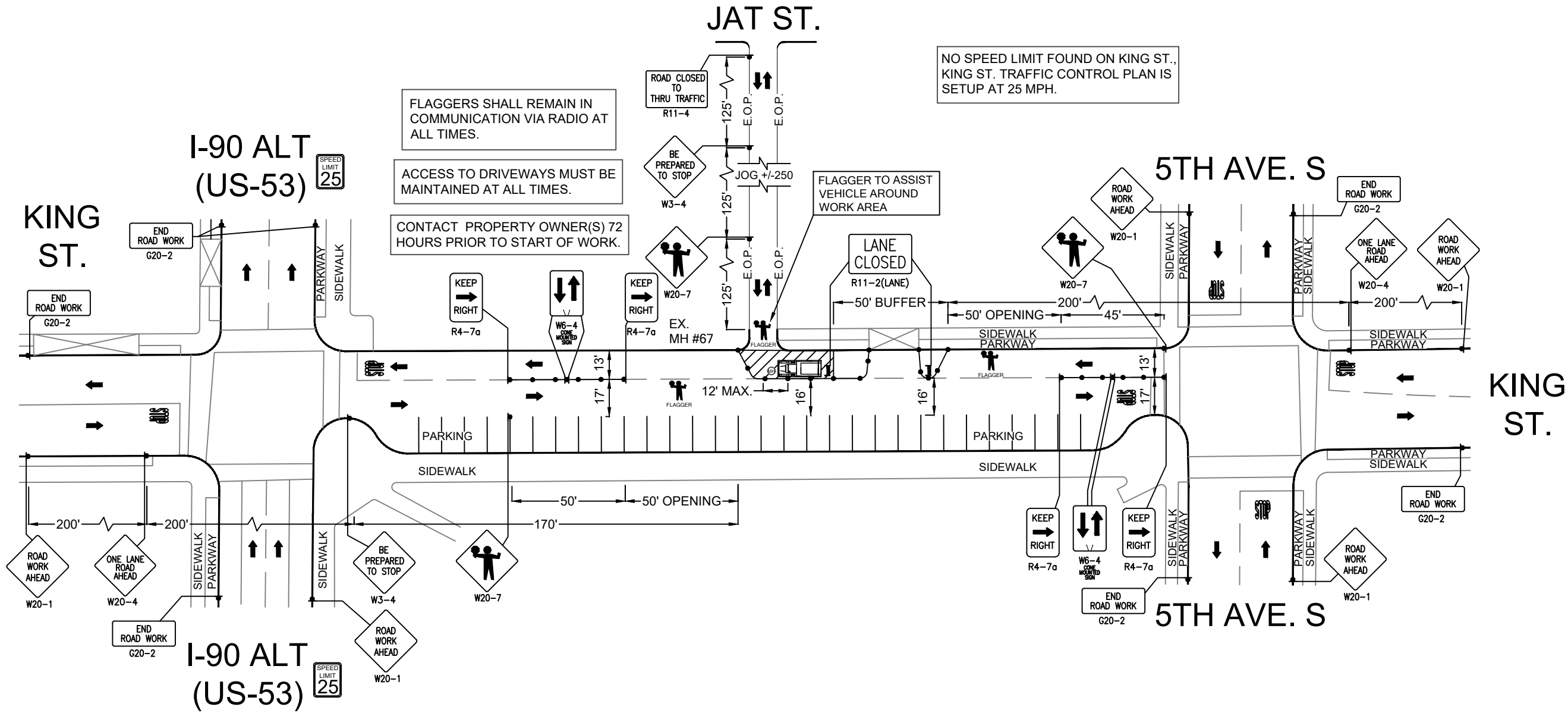
REVISIONS			
REV.	DESCRIPTION	BY	DATE
0	INITIAL DESIGN	V.D.	2/20/24

BRIGHTSPEED
CONFIDENTIAL AND PROPRIETARY
LCRSWIXC

TC-41 OF TC-44



419 KING ST.
 KING ST. & 5TH AVE. S
 MH #67 ACCESS
 WORK AREA 42 OF 44



LEGEND

- * PORTABLE FLASHING BEACON (P.F.B.)
- ≡ TYPE III BARRICADE W/SIGN
- ≡ TYPE II BARRICADE W/SIGN
- CHANNELIZING DEVICE
- ▼ TRAFFIC CONE WITH CLIP ON SIGN
- TYPE I W/ SIGN
- EXISTING SIGN
- ⊙ SIGNALIZED INTERSECTION
- ⊞ FLASHING ARROW BOARD
- ⚡ HIGH LEVEL WARNING DEVICE (FLAGTREE)
- ♠ FLAGGER
- TANSAT TOW AWAY NO STOPPING ANY TIME
- ⊞ EXISTING DRIVEWAY
- ▨ WORK ZONE (ACTIVITY AREA) LIMITS
- DIRECTION OF TRAFFIC (NOT PAVEMENT MARKING)

CALL 811 BEFORE YOU DIG.
 WISCONSIN TOLL FREE
 800-242-8511

BRIGHTSPEED

PLANS PREPARED BY:
XCHC
 A CONGRUEX COMPANY
 9095 Rio San Diego Dr. Ste 165
 San Diego, CA 92108-1694
 (949) 250-0004 / FAX (949) 250-0006

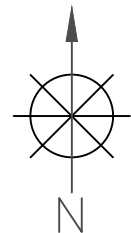
REVISIONS

REV.	DESCRIPTION	BY	DATE
0	INITIAL DESIGN	V.D.	2/20/24

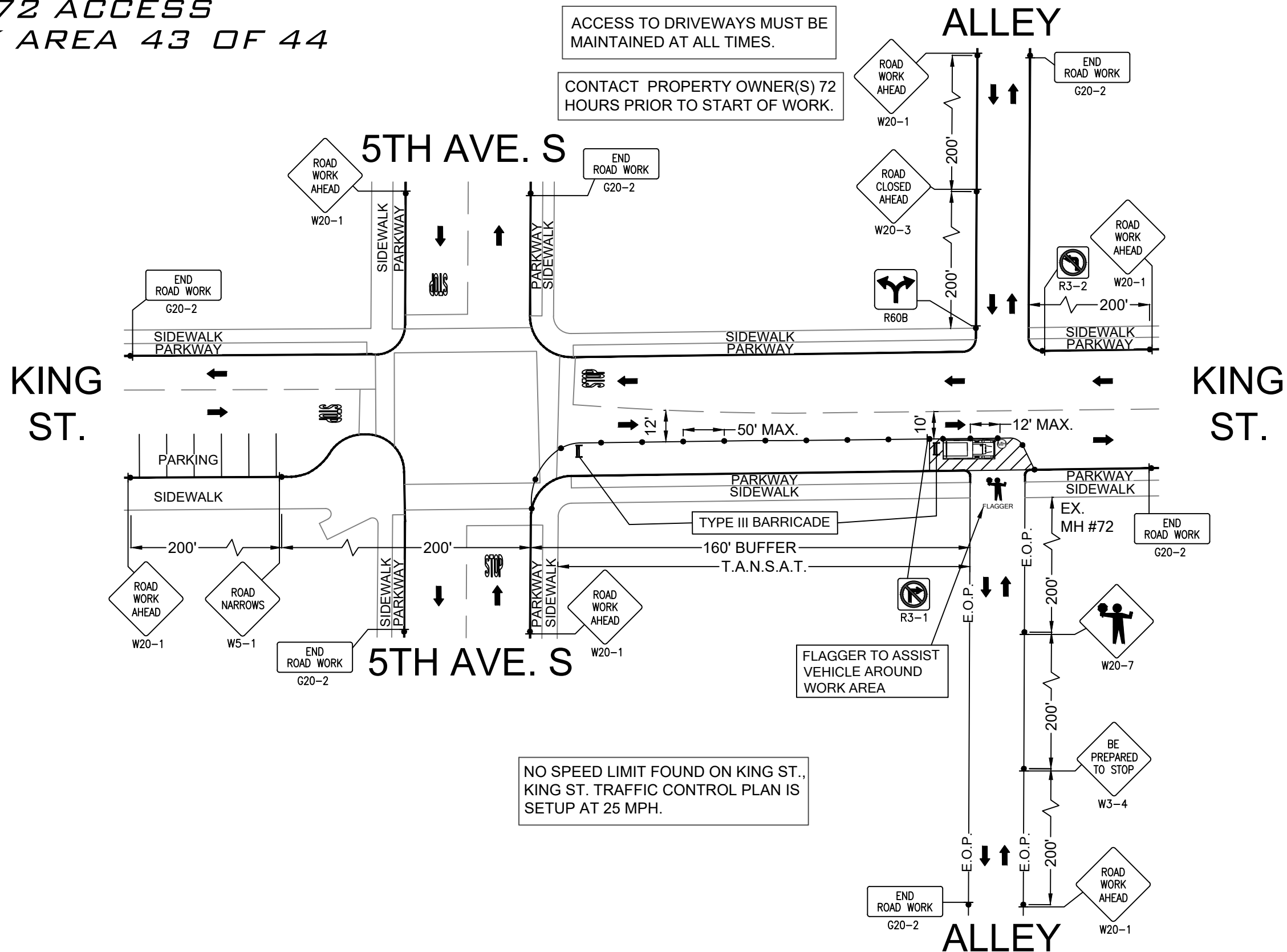
BRIGHTSPEED
 CONFIDENTIAL AND PROPRIETARY
 LCRSWIXC

TC-42 OF TC-44

SCALE: 1:50



**520 KING ST.
KING ST. & 5TH AVE. S
MH #72 ACCESS
WORK AREA 43 OF 44**



ACCESS TO DRIVEWAYS MUST BE MAINTAINED AT ALL TIMES.
CONTACT PROPERTY OWNER(S) 72 HOURS PRIOR TO START OF WORK.

NO SPEED LIMIT FOUND ON KING ST., KING ST. TRAFFIC CONTROL PLAN IS SETUP AT 25 MPH.

- LEGEND**
- * PORTABLE FLASHING BEACON (P.F.B.)
 - ≡ TYPE III BARRICADE W/SIGN
 - ≡ TYPE II BARRICADE W/SIGN
 - CHANNELIZING DEVICE
 - ▼ TRAFFIC CONE WITH CLIP ON SIGN
 - TYPE I W/ SIGN
 - EXISTING SIGN
 - ⊙ SIGNALIZED INTERSECTION
 - ⊞ FLASHING ARROW BOARD
 - ⚡ HIGH LEVEL WARNING DEVICE (FLAGTREE)
 - ⚓ FLAGGER
 - TANSAT TOW AWAY NO STOPPING ANY TIME
 - ⊞ EXISTING DRIVEWAY
 - ▨ WORK ZONE (ACTIVITY AREA) LIMITS
 - DIRECTION OF TRAFFIC (NOT PAVEMENT MARKING)

CALL 811 BEFORE YOU DIG.
WISCONSIN TOLL FREE
800-242-8511

BRIGHTSPEED

PLANS PREPARED BY:
XCHC
A CONGRUEX COMPANY
9095 Rio San Diego Dr. Ste 165
San Diego, CA 92108-1694
(949) 250-0004 / FAX (949) 250-0006

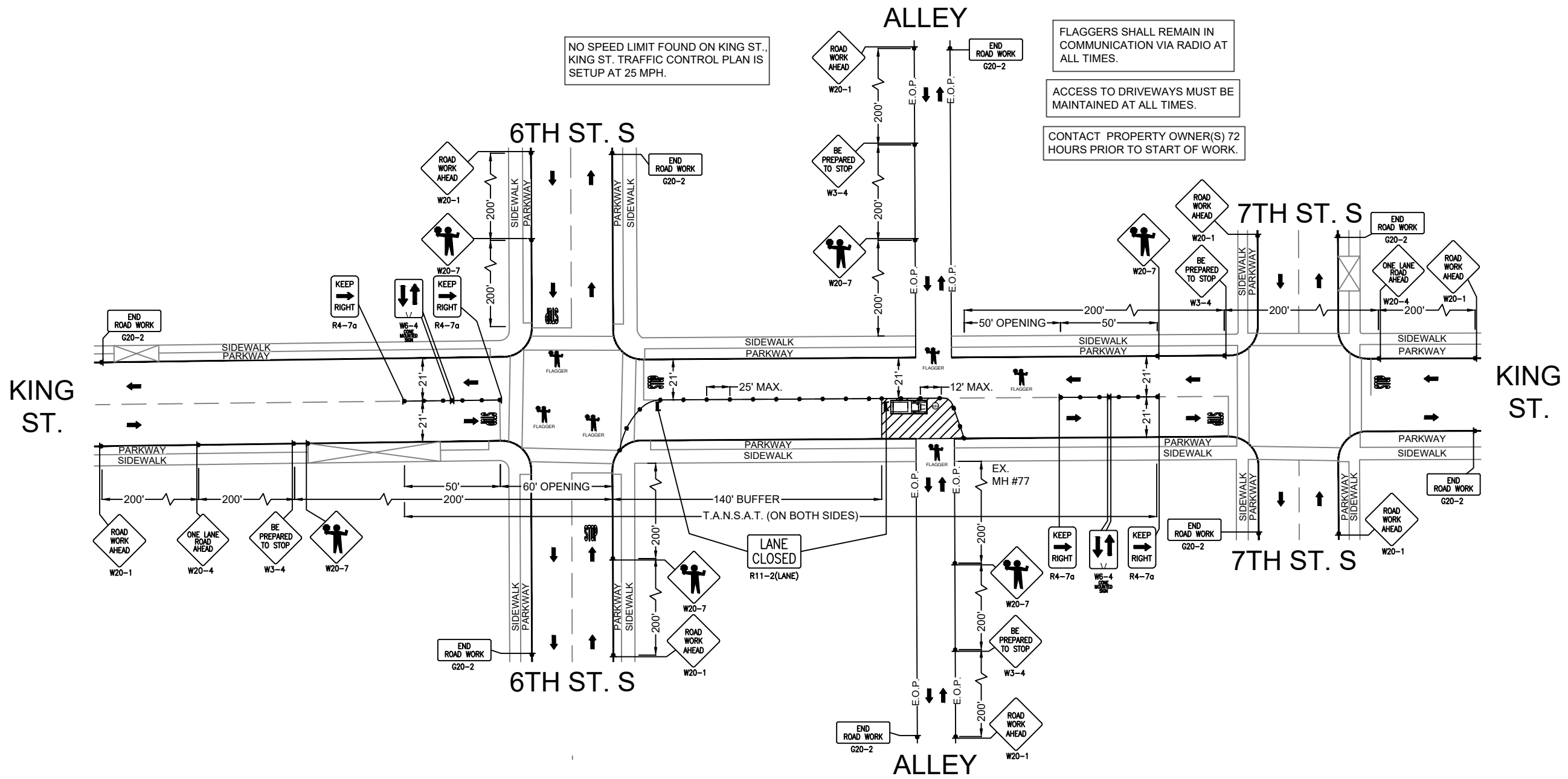
REVISIONS			
REV.	DESCRIPTION	BY	DATE
0	INITIAL DESIGN	V.D.	2/20/24

BRIGHTSPEED
CONFIDENTIAL AND PROPRIETARY
LCRSWIXC

TC-43 OF TC-44

SCALE: 1:40

**614 KING ST.
KING ST. & 6TH AVE. S
MH #77 ACCESS
WORK AREA 44 OF 44**

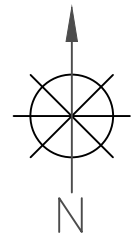


NO SPEED LIMIT FOUND ON KING ST., KING ST. TRAFFIC CONTROL PLAN IS SETUP AT 25 MPH.

FLAGGERS SHALL REMAIN IN COMMUNICATION VIA RADIO AT ALL TIMES.

ACCESS TO DRIVEWAYS MUST BE MAINTAINED AT ALL TIMES.

CONTACT PROPERTY OWNER(S) 72 HOURS PRIOR TO START OF WORK.



- LEGEND**
- * PORTABLE FLASHING BEACON (P.F.B.)
 - ≡ TYPE III BARRICADE W/SIGN
 - ≡ TYPE II BARRICADE W/SIGN
 - CHANNELIZING DEVICE
 - ▼ TRAFFIC CONE WITH CLIP ON SIGN
 - TYPE I W/ SIGN
 - EXISTING SIGN
 - Ⓢ SIGNALIZED INTERSECTION
 - ⚡ FLASHING ARROW BOARD
 - ⚡ HIGH LEVEL WARNING DEVICE (FLAGTREE)
 - ⚡ FLAGGER
 - TANSAT TOW AWAY NO STOPPING ANY TIME
 - ⊠ EXISTING DRIVEWAY
 - ▨ WORK ZONE (ACTIVITY AREA) LIMITS
 - DIRECTION OF TRAFFIC (NOT PAVEMENT MARKING)

CALL 811 BEFORE YOU DIG.
WISCONSIN TOLL FREE
800-242-8511

BRIGHTSPEED

PLANS PREPARED BY:
CHC
A CONGRUEX COMPANY
9095 Rio San Diego Dr. Ste 165
San Diego, CA 92108-1694
(949) 250-0004 / FAX (949) 250-0006

REVISIONS			
REV.	DESCRIPTION	BY	DATE
0	INITIAL DESIGN	V.D.	2/20/24

BRIGHTSPEED
CONFIDENTIAL AND PROPRIETARY
LCRSWIXC

TC-44 OF TC-44

SCALE: 1:60